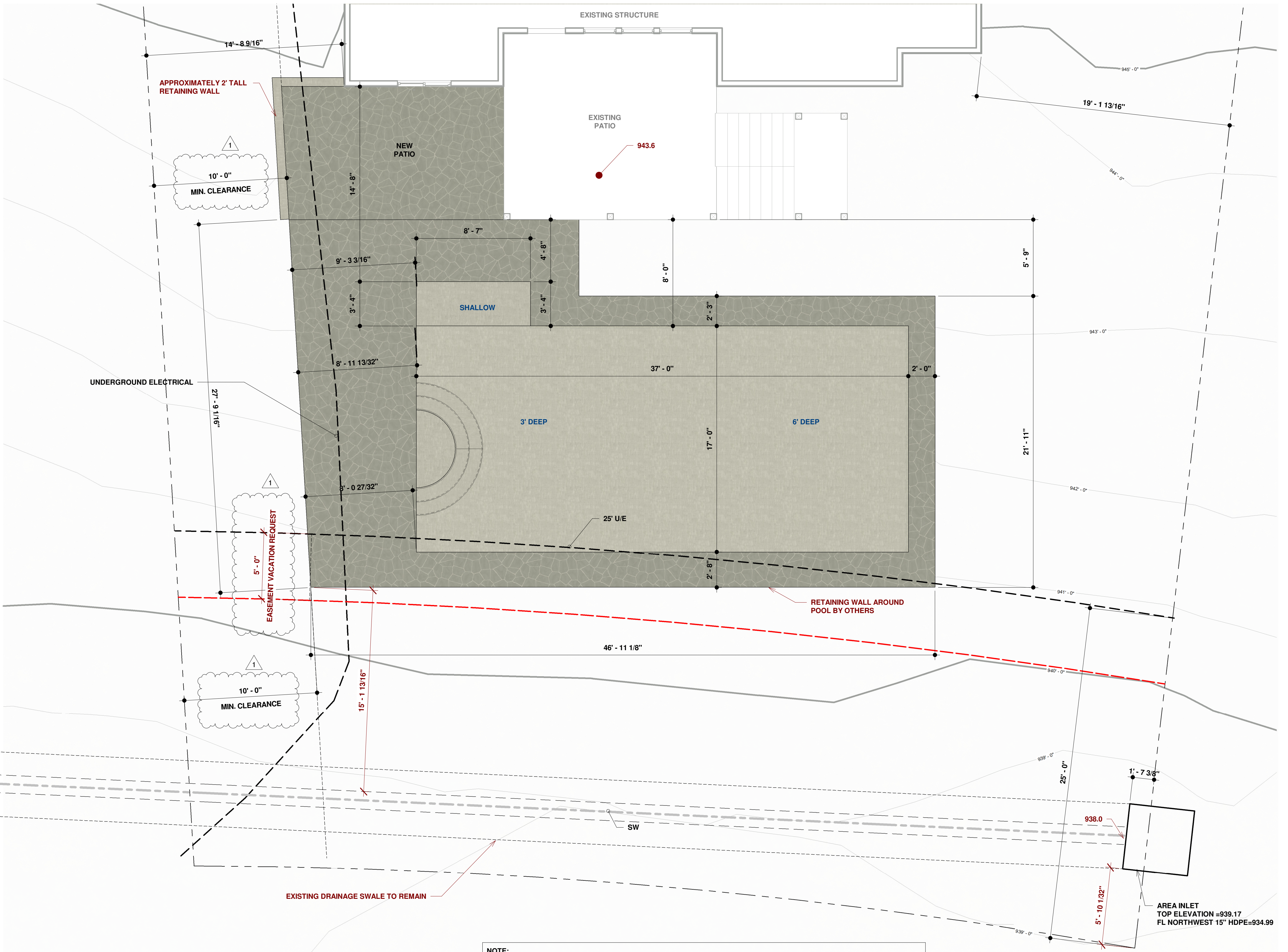



AREA INLET
TOP ELEVATION =938.11
FL NORTHWEST 15" HDPE=932.79
FL NORTHWEST 15" HDPE=933.51

1 POOL PLAN
SCALE: 1/4" = 1'-0"

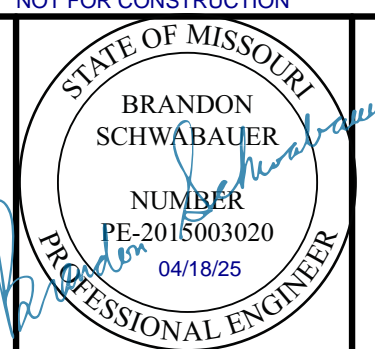


NOTE:
THE POOL DESIGN RESULTS IN NO MAJOR
CHANGES TO THE ORIGINAL GRADING
AROUND THE POOL DECK.

NOTE:
This site plan is NOT a survey and is provided only to show the configuration of the structure or proposed structure in relation to itself. All dimensions shown to property lines or to other structures are approximate and are not meant to verify the location of the property in relation to the property or boundary line. This site plan does not locate, relocate, establish, re-establish, or retrace the property line or boundary of this tract, road, right-of-way, or easement. All setbacks and easements, shown or unshown, are approximate, and are not verified or established by this site plan. If this information needs to be verified, a Licensed Surveyor should be engaged. This site plan also does not locate or lay out any alignments, positions, or elevations. Any positions or elevations shown are approximate, for coordination purposes only, and should be verified by a Licensed Surveyor. Any topography shown on the drawings is representative in nature and is for illustrative purposes only. A Landscape Architect should be engaged if a grading or drainage plan is required or if the contours need to be verified. The Engineer of Record's (EOR) seal attached to this drawing only covers subject matters related to the engineering for this project. The EOR is specifically disclaiming any and all work related to the practice of surveying, landscape architecture, or anything else outside of his expertise.

N&S NORTON SCHMIDT
Consulting Engineers

311 East 11th Avenue North
Kansas City, MO 64116
Phone: (816) 421-4232
Fax: (816) 421-1956
www.nortonschmidt.com
N&S JOB NUMBER: 2024-1986
© 2024 Norton & Schmidt Consulting Engineers



POOL PLAN
4716 NORTHEAST FREEHOLD DRIVE
LEE'S SUMMIT, MISSOURI
NICK BENNETT

DRAFTED BY: MLR

CHECKED BY: BSS

ISSUES & REVISIONS

#	DATE	DESCRIPTION
1	4/8/2025	EASEMENT ABATEMENT
	4/16/2025	CITY COMMENTS

S1
POOL PLAN