

FINAL PLAT OF  
BLACKWELL RESERVE  
LOTS 1 THRU 77 AND TRACTS A AND B

PART OF THE NW 1/4 OF SEC. 11, T47-R31  
IN THE CITY OF LEE'S SUMMIT, JACKSON COUNTY, MISSOURI

LOT #	ADDRESS	LOT #	ADDRESS	LOT #	ADDRESS	LOT #	ADDRESS	LOT #	ADDRESS
1	664 Wood Ln.	17	570 Wood Ln.	33	506 SE. 5th Ter.	49	627 Wood Ln.	65	632 Highland Park Dr.
2	660 Wood Ln.	18	566 Wood Ln.	34	505 SE. 5th Ter.	50	631 Wood Ln.	66	628 Highland Park Dr.
3	656 Wood Ln.	19	562 Wood Ln.	35	509 SE. 5th Ter.	51	635 Wood Ln.	67	624 Highland Park Dr.
4	652 Wood Ln.	20	558 Wood Ln.	36	517 SE. 5th Ter.	52	639 Wood Ln.	68	620 Highland Park Dr.
5	648 Wood Ln.	21	554 Wood Ln.	37	529 Wood Ln.	53	643 Wood Ln.	69	616 Highland Park Dr.
6	644 Wood Ln.	22	550 Wood Ln.	38	545 Wood Ln.	54	647 Wood Ln.	70	612 Highland Park Dr.
7	640 Wood Ln.	23	546 Wood Ln.	39	553 Wood Ln.	55	651 Wood Ln.	71	608 Highland Park Dr.
8	636 Wood Ln.	24	542 Wood Ln.	40	563 Wood Ln.	56	655 Wood Ln.	72	604 Highland Park Dr.
9	632 Wood Ln.	25	538 Wood Ln.	41	567 Wood Ln.	57	659 Wood Ln.	73	570 Highland Park Dr.
10	628 Wood Ln.	26	534 Wood Ln.	42	571 Wood Ln.	58	663 Wood Ln.	74	566 Highland Park Dr.
11	624 Wood Ln.	27	530 SE. 5th Ter.	43	603 Wood Ln.	59	667 Wood Ln.	75	562 Highland Park Dr.
12	620 Wood Ln.	28	526 SE. 5th Ter.	44	607 Wood Ln.	60	652 Highland Park Dr.	76	558 Highland Park Dr.
13	616 Wood Ln.	29	522 SE. 5th Ter.	45	611 Wood Ln.	61	648 Highland Park Dr.	77	554 Highland Park Dr.
14	612 Wood Ln.	30	518 SE. 5th Ter.	46	615 Wood Ln.	62	644 Highland Park Dr.	TRACT	ADDRESS
15	608 Wood Ln.	31	514 SE. 5th Ter.	47	619 Wood Ln.	63	640 Highland Park Dr.	A	502 SE. 5th Ter.
16	604 Wood Ln.	32	510 SE. 5th Ter.	48	623 Wood Ln.	64	636 Highland Park Dr.	B	N/A

DESCRIPTION:

A tract of land lying in the Northwest One-Quarter of Section 11, Township 47 North, Range 31 West in the City of Lee's Summit, Jackson County, Missouri being more particularly described as follows:

Commencing at the Northeast Corner of the said Northwest One-Quarter; thence along the North line of said Northwest One-Quarter, North 87 degrees 55 minutes 11 seconds West, a distance of 881.87 feet to the Point of Beginning; thence South 02 degrees 25 minutes 41 seconds West, a distance of 159.36 feet; thence North 87 degrees 53 minutes 59 seconds West, a distance of 60.75 feet; thence South 02 degrees 06 minutes 01 second West, a distance of 50.00 feet; thence South 87 degrees 53 minutes 59 seconds East, a distance of 29.47 feet; thence South 42 degrees 44 minutes 24 seconds East, a distance of 8.44 feet; thence South 02 degrees 25 minutes 41 seconds West, a distance of 964.02 feet to a point of curvature; thence Southwesterly on a curve to the right, being tangent to the previous course, having a radius of 175.00 feet, a central angle of 17 degrees 51 minutes 20 seconds and an arc length of 54.54 feet; thence South 20 degrees 17 minutes 01 second West, a distance of 41.33 feet; thence South 65 degrees 17 minutes 01 second West, a distance of 6.06 feet; thence North 69 degrees 42 minutes 59 seconds West, a distance of 31.72 feet; thence North 20 degrees 16 minutes 04 seconds West, a distance of 50.00 feet; thence North 69 degrees 42 minutes 59 seconds West, a distance of 49.37 feet to a point of curvature; thence Northwesterly on a curve to the right, being tangent to the previous course, having a radius of 225.00 feet, a central angle of 43 degrees 23 minutes 27 seconds and an arc length of 170.40 feet; thence South 63 degrees 41 minutes 26 seconds West, a distance of 108.16 feet; thence South 85 degrees 11 minutes 11 seconds West, a distance of 67.03 feet to a point on the East line of ASBURY PARK, a subdivision in the said City of Lee's Summit; thence along the East line of said ASBURY PARK and the East line of BROOKEPLACE SUBSTATION, a subdivision in the said City of Lee's Summit, North 02 degrees 26 minutes 00 seconds East, (Platted, ASBURY PARK, South 02 degrees 26 minutes 20 seconds West) and (Platted, BROOKEPLACE SUBSTATION, South 00 degrees 17 minutes 32 seconds West), a distance of 1250.38 feet to a point on the North line of the said Northwest One-Quarter; thence along the North Line of the said Northwest One-Quarter, South 87 degrees 55 minutes 11 seconds East, a distance of 434.36 feet to the Point of Beginning and containing 11.8255 acres more or less.

DEDICATIONS:

The undersigned owners of the property described herein have caused the same to be subdivided in the manner shown on this plat and the property shall hereafter be known as "BLACKWELL RESERVE".

Streets: Roads and streets shown on this plat and not heretofore dedicated to public use as thoroughfares are hereby so dedicated.

Easements: An easement or license is hereby granted to the City of Lee's Summit, Missouri, to locate, construct and maintain, or to authorize the location, construction and maintenance of poles, wires, anchors, conduits, and/or structures for water, gas, sanitary sewer, storm sewer, surface drainage channel, electricity, telephone, cable television, or any other necessary public utility or services, any or all of them, upon, over, or under those areas outlined or designated upon this plat as "Utility Easements" (U/E) or within any street or thoroughfare dedicated to public use on this plat. Grantor, on behalf of himself, his heirs, his assigns and successors in interest, hereby waives, to the fullest extent allowed by law, including, without limitation, Section 527.188, RSMo. (2006), any right to request restoration of rights previously transferred and vacation of the easement herein granted. TRACT B is hereby dedicated as an U/E.

Building Lines: Building lines (BL) or setback lines are hereby established as shown on the accompanying plat and no building or portion thereof shall be constructed between this line and the street right of way line.

RESTRICTIONS:

The use of all tracts, lots, units and properties in this subdivision shall hereafter be subject to the covenants and restrictions, which instruments are to be recorded in the Office of the Recorder of Deeds of Jackson County, Missouri, as provided above, and which shall hereby become a part of the dedication of this plat as though set forth herein.

Tract A is a Common Area to be owned and maintained by the Homeowners Association.

Tract B is to be a private alleyway and street to be owned and maintained by the Homeowners Association.

Drainage Note: Individual lot owner/s shall not change or obstruct the drainage flow lines on the lots as shown on the master drainage plan for Blackwell Reserve unless specific application is made and approved by the city engineer.

The construction of sidewalks adjacent to tracts and unplatted areas shall be the responsibility of the Developer to construct, during the construction of the streets.

OIL & GAS WELL NOTE: There are no Oil or Gas Wells identified within the Plat Boundary per the Missouri Department of Natural Resources "Geostrat" Online Mapping database on the date of preparation of this plat.

SIGHT DISTANCE NOTE: No landscaping or screening materials, signs, parked vehicles, or other objects other than essential directional signs, traffic control devices, and utility structures approved by the city shall interfere with the line of sight between a height of two feet and eight feet above the adjoining street or driveway pavement, within the triangular area formed by: Lines 25 feet in length along the edges of the pavement of intersecting streets or a driveway intersecting a street, from their point of intersection and any other areas designated as "Site Triangle".

SIDEWALK NOTE: Sidewalks as shown on the BLACKWELL RESERVE Plat shall either be installed with the construction of the public street infrastructure as shown on the BLACKWELL RESERVE Plat, or developer shall deposit a cash escrow with the City prior to the issuance of any building permits for structures on this plat, in the amount required by the Unified Development Ordinance.

OWNERSHIP AFFIDAVIT:

STATE OF MISSOURI )  
COUNTY OF JACKSON ) ss.

Before me personally appeared \_\_\_\_\_ who being by me sworn did say that he is an authorized signatory for City of Lee's Summit, Missouri and owner of the property identified on this plat, and acknowledges the submission of the application for subdivision of said property under the City of Lee's Summit Unified Development Ordinance.

Dated this \_\_\_\_ day of \_\_\_\_\_, 2024

By \_\_\_\_\_

Subscribed and sworn to before me this \_\_\_\_ day of \_\_\_\_\_, 2024


Notary Public \_\_\_\_\_

Print Name \_\_\_\_\_

My Commission Expires: \_\_\_\_\_

SURVEYORS NOTES:

- Zoning: RP-1
- A modification to the minimum lot width was granted by Ord. 9292 to allow for a 40' wide lot.
- The bases of bearing and coordinates are based on the Missouri Coordinate System of 1983, West Zone (2003 Adjustment) with a Grid Factor of 0.9998986.
- Monumentation will be set upon completion of the construction activities within this plat or within 12 months following the recording of this plat, whichever is earlier. 1/2" rebar with caps will be set as shown and at all lot corners. Curbs are notched at the prolongation of each interior lot line.
- FLOOD NOTE: Subject Property lies within Flood Zone X, defined as areas determined to be outside the 0.2% annual chance floodplain per FIRM map no. 290995C0439G & 29095C0445G, revised January 20, 2017.



David Allen Rinne, P.L.S.  
MO# PLS-2014000198

OWNER/DEVELOPER:  
RESIDENCE AT BLACKWELL LLC  
GRIFFIN RILEY PROPERTY GROUP  
21 SE 29TH TERRACE  
LEE'S SUMMIT, MO 64082

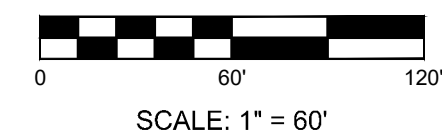
**SCHLAGEL**  
ENGINEERS PLANNERS SURVEYORS LANDSCAPE ARCHITECTS  
14920 West 107th Street • Lenexa, Kansas 66215  
Ph: (913) 492-5188 • Fax: (913) 492-8400 • WWW.SCHLAGELASSOCIATES.COM  
Missouri State Certificates of Authority  
#E2002003800-F #LAC2001005237 #LS2002008859-F

DATE	01/12/2024	FINAL PLAT OF BLACKWELL RESERVE
DRAWN BY	MBH	
CHECKED BY	JWT	
PROJ. NO.	22-093	
SHEET NO. 1		

LOT #	AREA (SF)	LOT #	AREA (SF)	LOT #	AREA (SF)	LOT #	AREA (SF)	LOT #	AREA (SF)	LOT #	AREA (SF)	LOT #	AREA (SF)
1	10,790.45	15	5,376.41	29	7,085.34	43	4,852.39	57	5,411.58	71	4,000.00		
2	7,284.84	16	5,376.26	30	6,564.62	44	4,000.00	58	4,568.62	72	4,285.07		
3	5,393.91	17	5,376.11	31	6,379.24	45	4,000.00	59	6,410.85	73	4,527.13		
4	5,378.04	18	5,375.97	32	6,373.25	46	4,000.00	60	5,978.42	74	4,000.00		
5	5,377.89	19	5,375.82	33	6,373.81	47	4,000.00	61	4,000.00	75	4,000.00		
6	5,377.74	20	5,375.67	34	5,390.71	48	4,000.00	62	4,000.00	76	4,000.00		
7	5,377.60	21	5,375.52	35	4,000.00	49	4,000.00	63	4,000.00	77	4,690.31		
8	5,377.45	22	5,387.88	36	6,470.73	50	4,000.00	64	4,000.00	R/W	71,360.26		
9	5,377.30	23	5,612.46	37	6,480.97	51	4,000.00	65	4,000.00	TRACT A	4,063.59		
10	5,377.15	24	5,647.72	38	4,000.00	52	4,000.00	66	4,000.00	TRACT B	31,993.25		
11	5,377.00	25	7,563.30	39	4,000.00	53	4,000.00	67	4,000.00				
12	5,376.85	26	13,466.59	40	4,000.00	54	4,000.00	68	4,000.00				
13	5,376.71	27	14,585.13	41	4,000.00	55	4,896.75	69	4,000.00				
14	5,376.56	28	8,247.36	42	4,752.08	56	5,446.37	70	4,000.00				

Point #	Northing	Eastings
1	998496.79	2841441.76
2	997188.93	2841289.22
3	998512.56	2841007.69

MISSOURI STATE PLANE COORDINATES  
OF 1983 MISSOURI WEST ZONE,  
2003 ADJUSTMENT  
REFERENCE MONUMENT: JA-45  
GRID FACTOR 0.9998986  
COORDINATES LISTED IN U.S. FEET  
NORTH EAST  
JA-45 994990.34 2834265.61



SCALE: 1" = 60'

LEGEND:


- FOUND MONUMENT AS NOTED
- FOUND 1/2" REBAR W/LS-8859-F CAP UNLESS OTHERWISE NOTED
- SET 1/2" REBAR W/LS-8859-F CAP

PERMANENT MONUMENTS

- SET 2" ALUMINUM CAP W/ MO LS20022008859 ON 24" LONG 5/8" BAR IN CONCRETE
- BL or B.L. - BUILDING LINE
- E/E - ELECTRICAL EASEMENT
- ROW or R/W - RIGHT-OF-WAY
- U/E - UTILITY EASEMENT
- L/E - LANDSCAPE EASEMENT
- EXISTING LOT AND R/W LINES
- EXISTING PLAT LINES
- 5' SIDEWALK

LOT 76  
SUMMIT MILL  
1ST PLAT

LOT 1  
CANEBURY  
AREA PARK PROPERTY  
AND SUBSTATION



SCALE: 1" = 60'

MISSOURI STATE PLANE COORDINATES  
OF 1983 MISSOURI WEST ZONE,  
2003 ADJUSTMENT  
REFERENCE MONUMENT: JA-45  
GRID FACTOR 0.9998986  
COORDINATES LISTED IN U.S. FEET  
NORTH EAST  
JA-45 994990.34 2834265.61

Point #	Northing	Eastings
1	998496.79	2841441.76
2	997188.93	2841289.22
3	998512.56	2841007.69