

q:\archive\2019\1249 - paragon village\Drawings\CAD\Sheets\parking\000 coversheet-parking.dwg 4/11/2024 11:46:12 AM
ALL DESIGNS, APPROPRIATIONS, AND PLANS INDICATED OR REPRESENTED BY THIS DRAWING ARE OWNED BY AND THE INTELLECTUAL PROPERTY OF LAND3 STUDIO, LLC, AND WERE CREATED, EVOLVED, AND DEVELOPED FOR USE ON AND IN CONNECTION WITH THE SPECIFIED PROJECT. NONE OF THESE DESIGNS, ARRANGEMENTS, OR PLANS SHALL BE USED, REPRODUCED, OR PUBLISHED BY ANY METHOD, IN WHOLE OR IN PART, OR DISCLOSED TO ANY PERSON, FIRM, OR CORPORATION FOR ANY PURPOSE, WITHOUT WRITTEN PERMISSION OF LAND3 STUDIO, LLC.

ROBY BEDNARCHIK 0.386921

PARAGON STAR

Soccer Complex Landscape Improvements

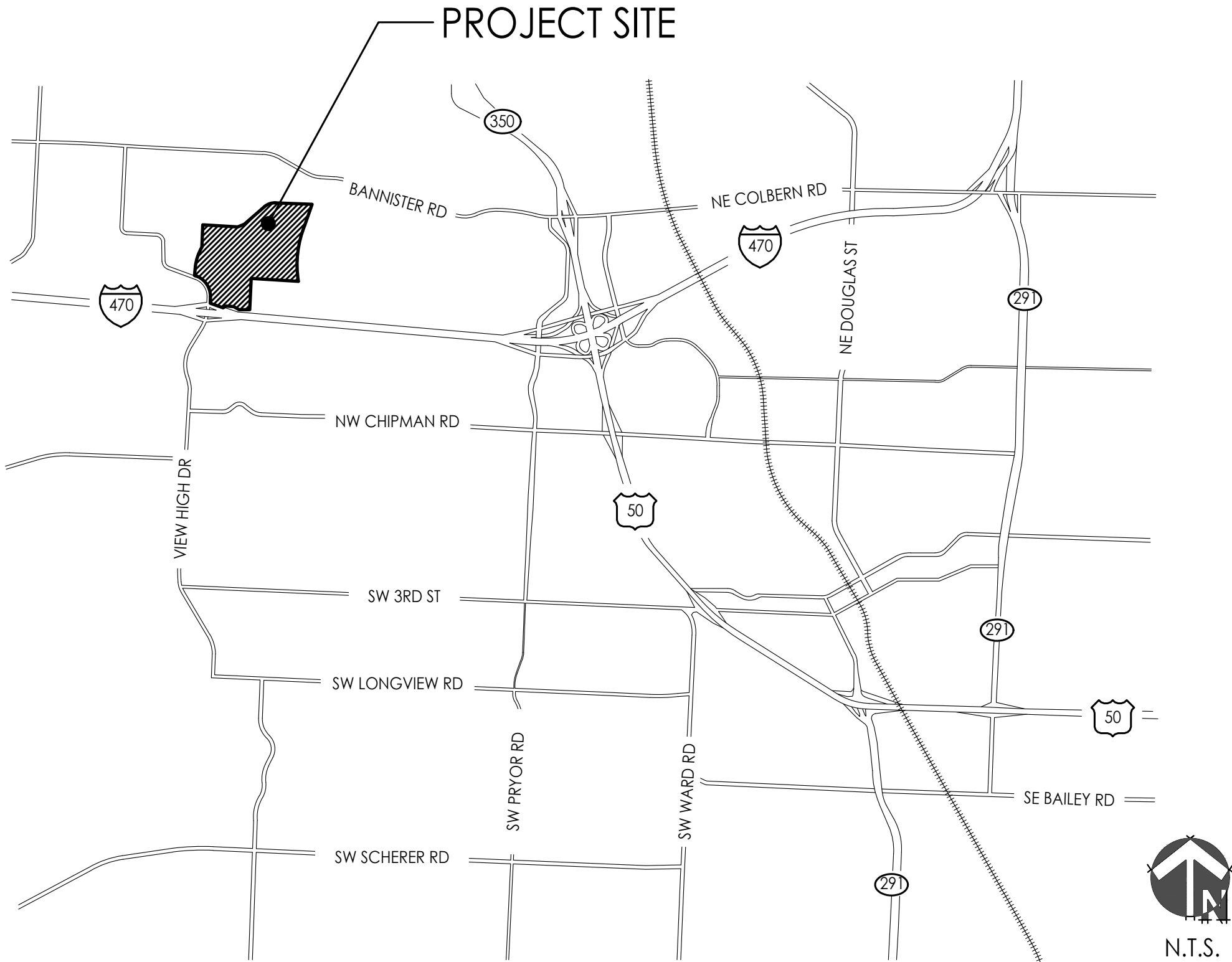
1401 NW View High Drive, Lee's Summit, MO

PL2019407

April 12, 2024

LANDSCAPE

- L001 OVERALL SITE & KEYPLAN
- L400 PLANTING PLAN
- L401 PLANTING PLAN
- L402 PLANTING PLAN
- L403 PLANTING PLAN
- L404 PLANTING PLAN
- L405 SOCCER COMPLEX PLANTING PLAN & KEY PLAN
- L410 SOCCER COMPLEX PLANTING ENLARGEMENT PLANS
- L420 PLANTING DETAILS



PLANS PREPARED BY



LAND3 Studio, LLC
317 SE Main
Lee's Summit, MO 64063
816.207.6019
www.land3studio.com
MO Landscape Arch Corp 2008001860

OWNER

Paragon Star, LLC
4025 NE Lakewood Way, Suite 250
Lee's Summit, MO 64064
816.207.4500
www.paragonstarusa.com


RELEASED FOR CONSTRUCTION
As Noted on Plan Review
Development Services Department
Lee's Summit, Missouri
04/09/2024

CIVIL ENGINEERING
GBA
9801 Renner Boulevard
Lenexa, KS 66219
913.492.0400
www.gbateam.com
MO Certificate of Authority # 000133
LANDSCAPE ARCHITECTURE
LAND3 Studio, LLC
317 SE Main
Lee's Summit, MO 64063
www.land3studio.com
MO Certificate of Authority # 2008001860
LANDSCAPE ARCHITECTURE
Hoerr Schaudt Landscape Architects
2100 Central Street, Suite 01C
Kansas City, MO 64108
816.510.0438
www.hoerrschaudt.com
MO Certificate of Authority #201904088
MEP ENGINEERING
HENDERSON ENGINEERS, Inc.
8345 Lenexa Drive
Lenexa, KS 66214
913.742.5000
www.hei-eng.com
Missouri Certificate of Authority # 000556
ARCHITECTURE
FINKLE + WILLIAMS Architecture
7007 College Boulevard, Suite 415
Overland Park, KS 66211
913.498.1550
www.finklewilliams.com
Missouri Certificate of Authority #F00453304

PROJECT:
Paragon Star
Soccer Complex Landscape Improvements
1401 NW View High Dr, Lee's Summit, MO 64081

ISSUE:

PROFESSIONAL SEAL:



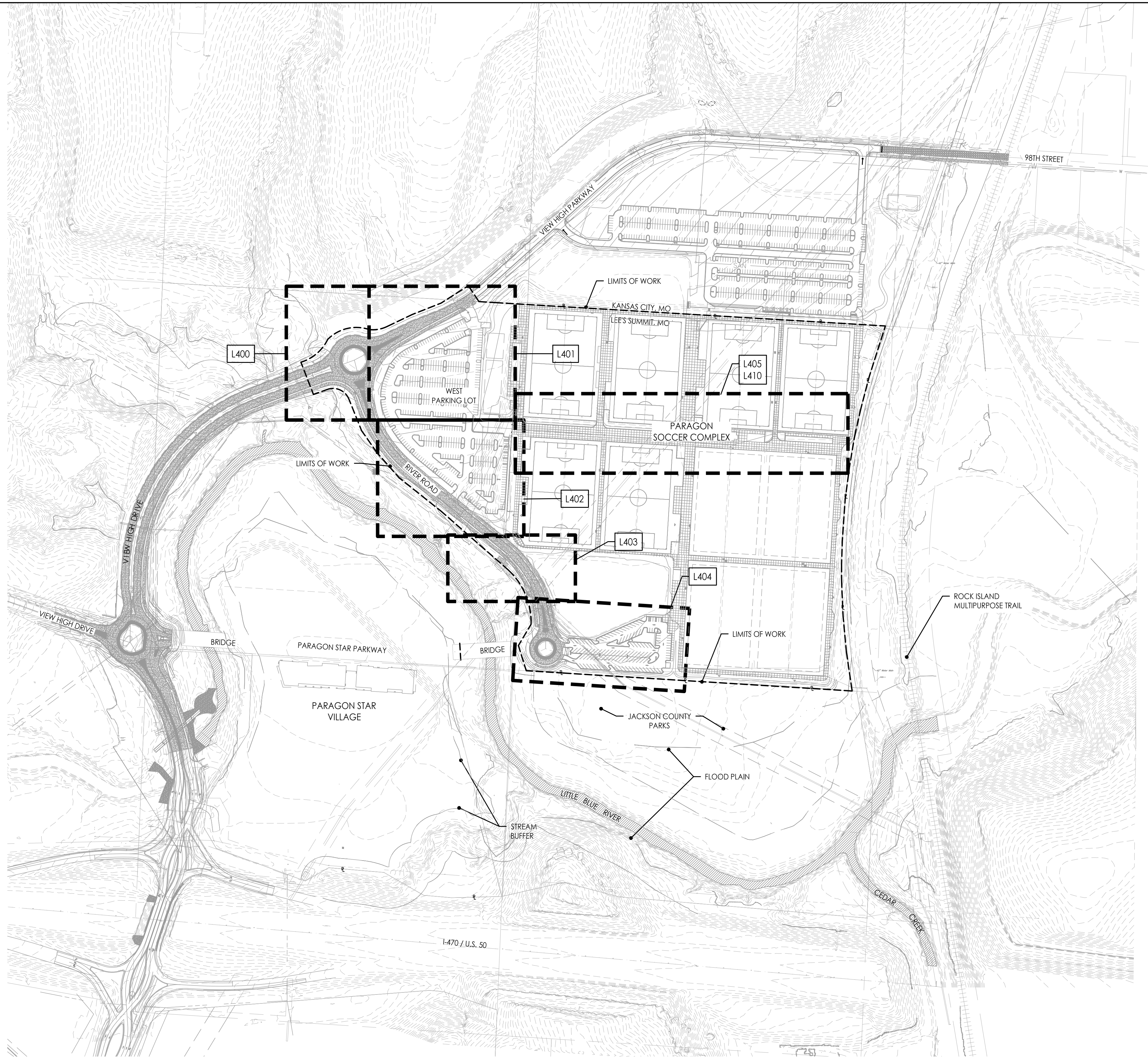
DRAWING TITLE:

COVERSHEET

JOB NO: 1197 SCALE:
DATE: 4.12.2024 DRAWN BY: RWB/MRK

SHEET NO:

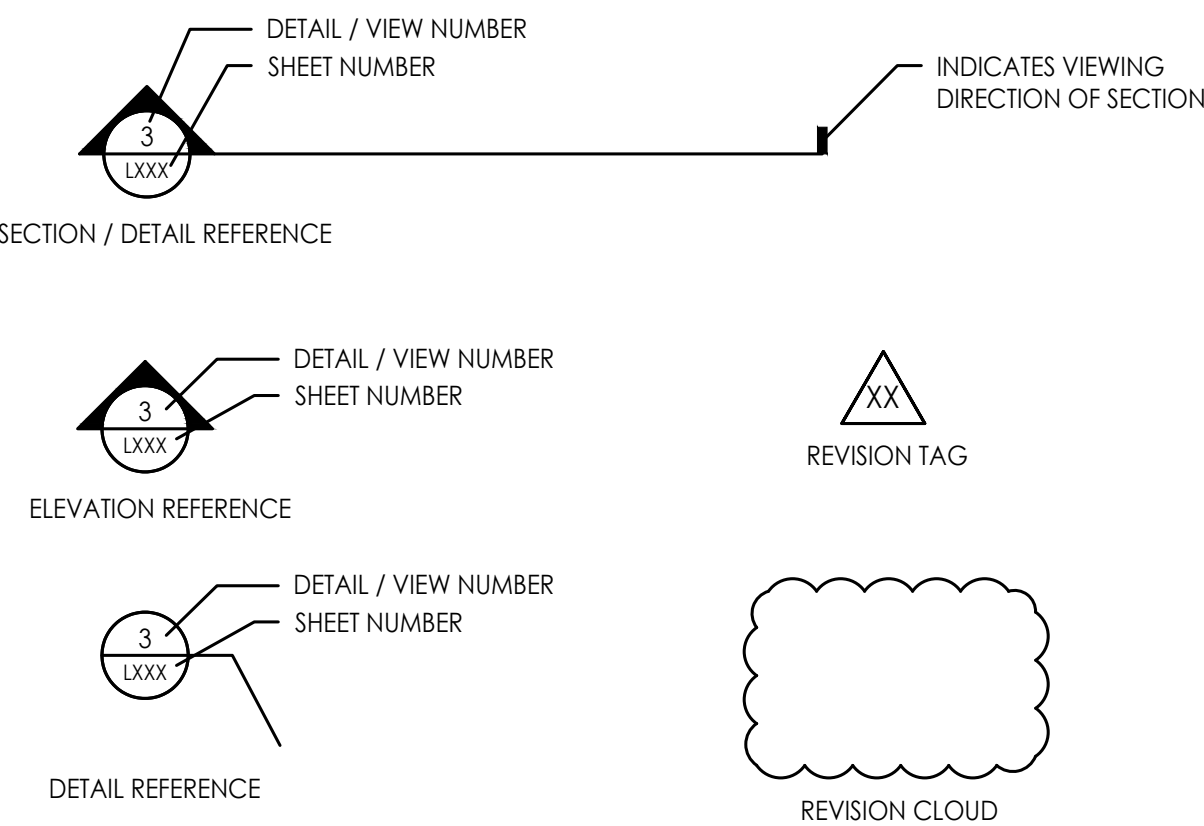
L000



GENERAL NOTES

1. ALL SITE AND UTILITY INFORMATION SHOWN IS BASED UPON INFORMATION AVAILABLE AT THE TIME OF DESIGN. VERIFY ALL SITE CONDITIONS, ELEVATIONS, UTILITY LOCATIONS AND DIMENSIONS INCLUDING NEW IMPROVEMENTS PRIOR TO COMMENCEMENT OF WORK. NOTIFY OWNER REPRESENTATIVE OF ANY DISCREPANCIES OR IRREGULAR CONDITIONS. CONTRACTOR SHALL VERIFY LOCATION OF ALL UTILITIES BY CONTACTING ALL OF THE RESPECTIVE UTILITY COMPANIES AND/ OR THE LOCAL "ONE-CALL"/"CALL-BEFORE-YOU-DIG" SYSTEM AND BY EXCAVATING TEST PITS IF NECESSARY.
2. ALL DIMENSIONS SHOWN ARE REPRESENTED USING U.S. SURVEY DIMENSION STANDARDS.

SYMBOLS LEGEND



COMMON ABBREVIATIONS

APPROX	APPROXIMATE	MH	MANHOLE
ARCH	ARCHITECT	MIN	MINIMUM
AVG	AVERAGE	MISC	MISCELLANEOUS
B&B	BALLED AND BURLAPPED	N	NORTH
BC	BOTTOM OF CURB	NIC	NOT IN CONTRACT
BLDG	BUILDING	NO	NUMBER
BM	BENCHMARK	NOM	NOMINAL
BOC	BACK OF CURB	NTS	NOT TO SCALE
BW	BOTTOM OF WALL	OC	ON CENTER
CB	CALIPER	OD	OUTSIDE DIAMETER
CL	CATCH BASIN	PC	POINT OF CURVATURE
CF	CUBIC FEET	PE	POLYURETHANE
CIP	CAST IN PLACE	PERF	PERFORATED
CL	CENTERLINE	PI	POINT OF INTERSECTION
CLR	CLEAR, CLEARANCE	PL	PROPERTY LINE
CONJ	CONJOINT JOINT	PP	POINT OF TANGENCY
CO	CENTIMETER	PVC	POLYVINYL CHLORIDE
CM	CLEAN OUT	QTY	QUANTITY
CONT	CONTINUOUS	R	RADIUS
CY	CUBIC YARD	RE	REFERENCE, REFER TO
DEG	DEGREE	REINF	REINFORCED
DEMO	DEMOLISH, DEMOLITION	REQ'D	REQUIRED
DIA	DIAMETER	REV	REVISION, REVISION
DIM	DIMENSION	ROW	RIGHT OF WAY
DTL	DETAIL	S	SOIL
DWG	DRAWING	SAN	SANITARY
E	EAST	SEC	SECTION
EA	EACH	SF	SQUARE FOOT (FEET)
EJ	EXPANSION JOINT	SHT	SHEET
EL	ELEVATION	SIM	SIMILAR
ENG	ENGINEER	SPECS	SPECIFICATIONS
EQ	EQUAL	STM	STORM SEWER
EST	ESTIMATE	SY	SQUARE YARD
E/W	EACH WAY	STA	STATION
EXIST	EXISTING	STD	STANDARD
EXP	EXPANSION, EXPOSED	SYM	SYMMETRICAL
FFE	FINISHED FLOOR ELEVATION	T&B	TOP AND BOTTOM
FG	FINISHED GRADE	TBC	TOP OF BACK CURB
FL	FLOW LINE	TC	TOP OF CURB
FT	FOOT (FEET)	TF	TOP OF FOOTING
FG	FOOTING	TH	THICK
G	GAUGE	TOPO	TOPOGRAPHY
GEN	GENERAL	TOP FW	TOP OF WALL
GR	GRADE ELEVATION	TYP	TYPICAL
HDPE	HIGH-DENSITY POLYURETHANE	VAR	VARIABLES
HORIZ	HORIZONTAL	VOL	VOLUME
HP	HIGH POINT	W/	WITH
HT	HEIGHT	W/O	WITHOUT
ID	INSIDE DIAMETER	WT	WEIGHT
INV	INVERT ELEVATION	WL	WATER LEVEL
IN	INCH(ES)	WWF	WELDED WIRE FABRIC
INCL	INCLUDE(D)	YD	YARD
JT	JOINT	@	AT
JT	LINEAR FEET		
LP	LOW POINT		
MAX	MAXIMUM		

CIVIL ENGINEERING
GBA
19801 Renner Boulevard
St. Louis, MO 63219
314.492.0400
www.gbasteel.com
MO Certificate of Authority # 000133

LANDSCAPE ARCHITECTURE
LANDSCAPE Studio, LLC
317 S. Main
10000 Sunset Summit, MO 64063
417.230.3100
www.LandscapeStudio.com
MO Certificate of Authority # 200800186

LANDSCAPE ARCHITECTURE
Hoer Schindler Landscape Architects
2100 Central Street, Suite 01C
St. Louis, MO 64108
816.510.0438
www.hoerschindler.com
MO Certificate of Authority # 201090408


EMF ENGINEERING
HENDERSON ENGINEERS, INC.
26345 Lenexa Drive
Lenexa, KS 66214
913.742.5000
www.h7e-eng.com
MO Certificate of Authority # 000556

ARCHITECTURE
FINCKLE + WILLIAMS Architecture
7007 College Boulevard, Suite 415
Overland Park, KS 66211
913.498.1550
www.finklewilliams.com
MO Certificate of Authority # 004533

PROJECT:

Paragon Star
Soccer Complex Landscape Improvements
1401 NW View High Dr, Lee's Summit, MO 64081

ISSUE:



DRAWING TITLE:

OVERALL SITE & KEYPLAN

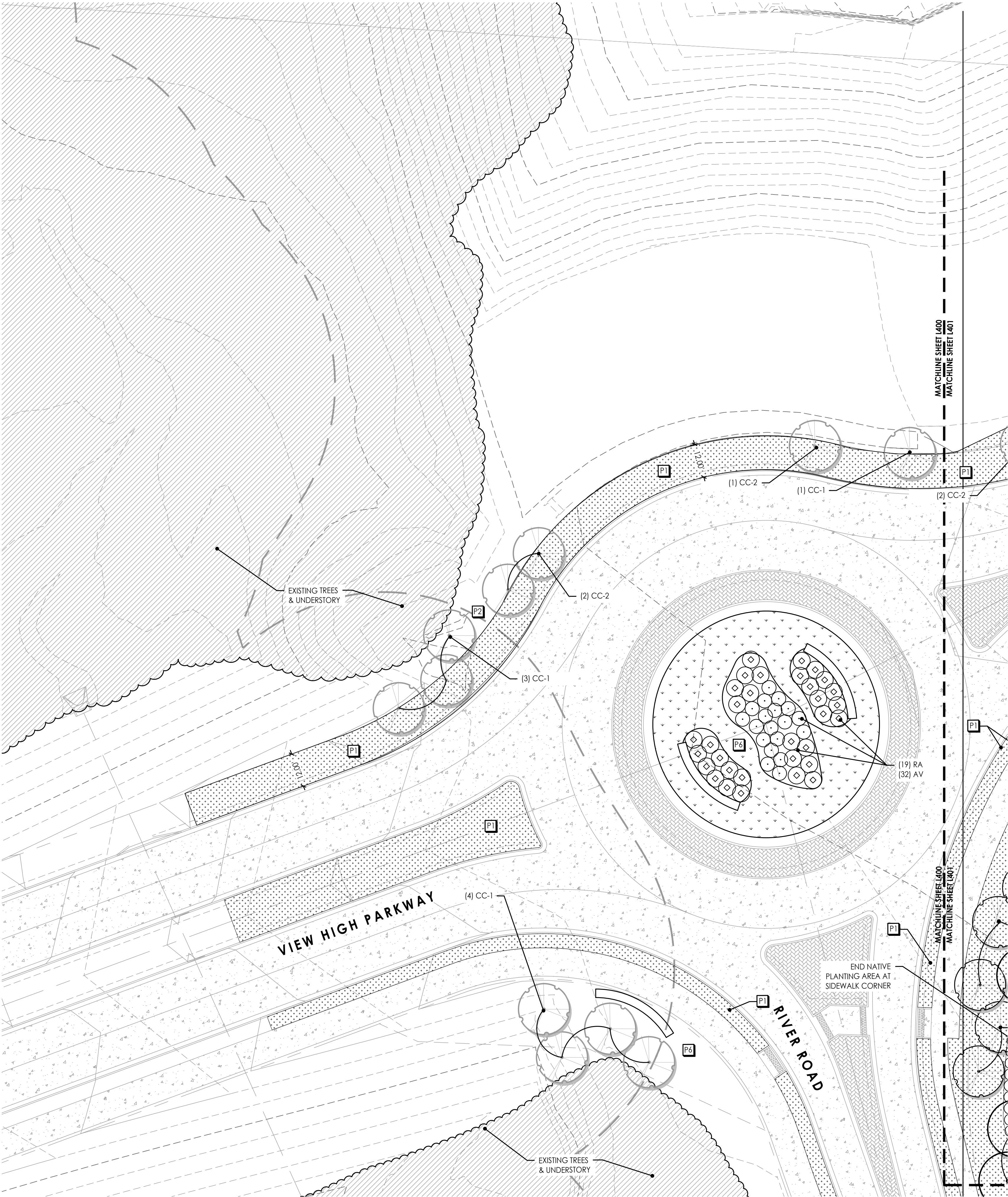
JOB NO: 1197 SCALE:
DATE: 4.12.2024 DRAWN BY: RWB/MRK

SHEET NO.

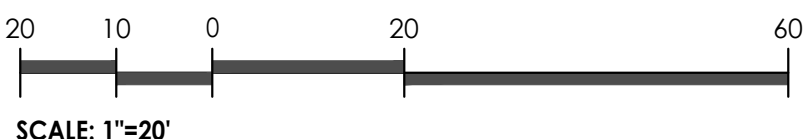
L001

RELEASED FOR CONSTRUCTION
As Noted on Plan Review
Development Services Department
Lee's Summit, Missouri
04/30/2024

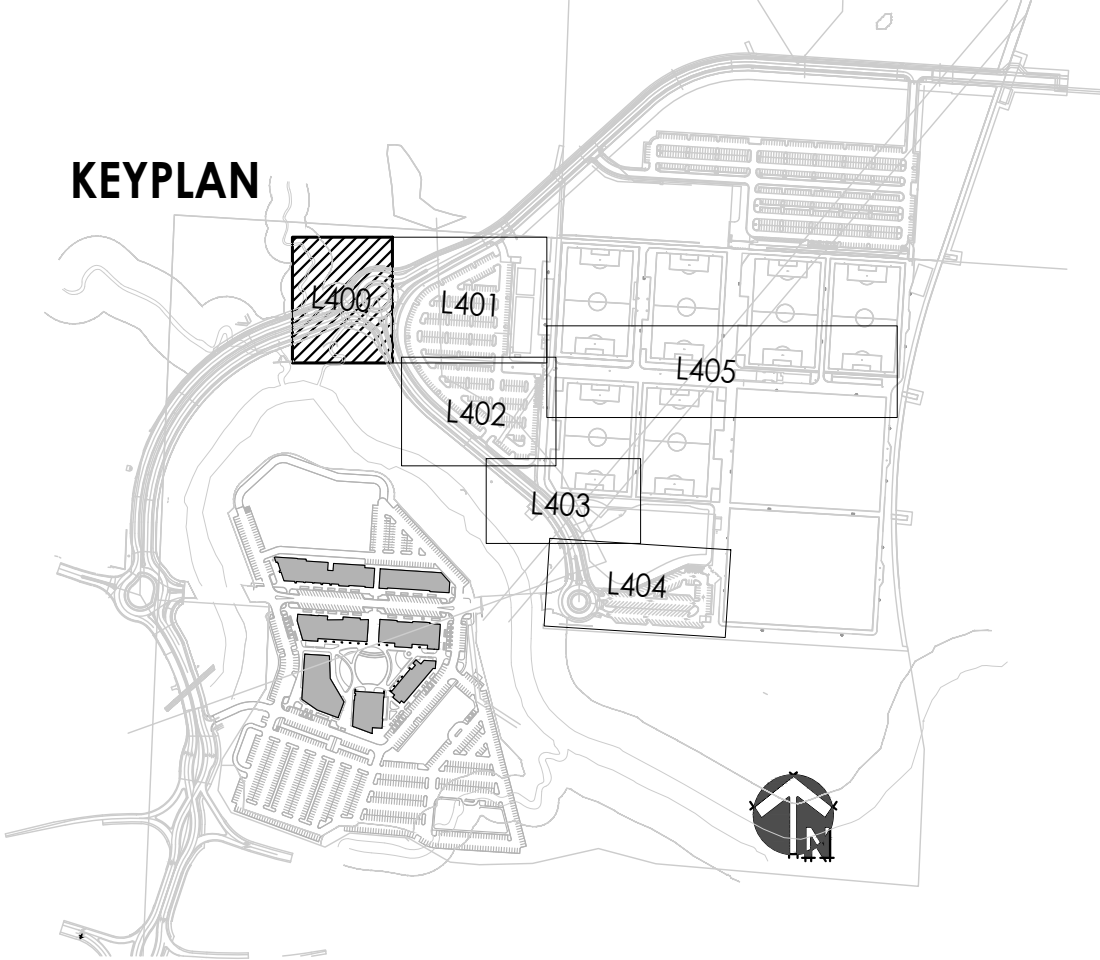
g:_Archive\2019\1249 - paragon village DRAWINGS\CAD SHEETS\streets & parking\L500 PLANTING\STREETS & PARKING.dwg 11/2024 11:42:19 AM 0.3849/1
ALL DESIGNS, APPROPRIATIONS, AND PLANS INDICATED OR REPRESENTED BY THIS DRAWING ARE OWNED BY AND THE INTELLECTUAL PROPERTY OF LANDS STUDIO, LLC., AND WERE CREATED, EVOLVED, AND DEVELOPED FOR USE ON AND IN CONNECTION WITH THE SPECIFIED PROJECT. NONE OF THESE DESIGNS, ARRANGEMENTS, OR PLANS SHALL BE USED, REPRODUCED, OR PUBLISHED BY ANY METHOD, IN WHOLE OR IN PART, OR DISCLOSED TO ANY PERSON, FIRM, OR CORPORATION FOR ANY PURPOSE, WITHOUT THE WRITTEN PERMISSION OF LANDS STUDIO, LLC.
ROBY BEDNARCHIK



1 PLANTING PLAN - ROUND-ABOUT
Scale: 1"= 20'-0"



KEYPLAN



PLANTING NOTES

- THIS PLAN PROVIDES LAYOUT, QUANTITY & SIZES OF ALL PLANT MATERIAL TO BE INSTALLED BY THE LANDSCAPE CONTRACTOR. REFER TO **SECTION 329300 - PLANTS** AND **SECTION 329200 - TURF AND GRASSES** FOR COMPLETE SCOPE OF WORK, RESPONSIBILITIES, PRODUCTS & EXECUTION OF WORK.
- CONTRACTOR SHALL VERIFY LOCATION OF ALL UTILITIES BY CONTACTING ALL OF THE RESPECTIVE UTILITY COMPANIES AND/ OR THE LOCAL "ONE-CALL"/"CALL-BEFORE-YOU-DIG" SYSTEM AND BY EXCAVATING TEST PITS IF NECESSARY.
- LOCATIONS OF ALL PLANT MATERIALS SHALL BE STAKED IN THE FIELD AND APPROVED BY THE LANDSCAPE ARCHITECT PRIOR TO PLANTING.
- THE LANDSCAPE CONTRACTOR SHALL BE RESPONSIBLE TO SEED ALL DISTURBED AREAS BACK TO ORIGINAL FINISHED GRADE ELEVATIONS, INCLUDING, EQUIPMENT MATERIAL STORAGE AREA AND STAGING AREAS ADJACENT TO SITE.

PLANTING SCHEDULE

SYM.	KEY	COMMON NAME BOTANICAL NAME	SIZE & REMARKS
●	SHADE/STREET TREES		
	AF	Autumn Blaze Maple <i>Acer freemanii</i> 'Autumn Blaze'	3" cal.
	CO	Hackberry <i>Celtis occidentalis</i>	3" cal.
	CC-1	Eastern Redbud <i>Cercis canadensis</i>	2.5" cal.
	CC-2	Whitebud <i>Cercis canadensis</i> 'Alba'	2.5" cal.
	GB	Maidenhair Tree <i>Ginkgo biloba</i>	2.5" cal.
	GD	Kentucky Coffeetree <i>Gymnocladus dioica</i>	2.5" cal.
	QB-1	Swamp White Oak <i>Quercus bicolor</i>	3" cal.
	QB-2	Swamp White Oak <i>Quercus bicolor</i>	2.5" cal.
	QR	Northern Red Oak <i>Quercus rubra</i>	2.5" cal.
	TO	American Arborvitae <i>Thuja occidentalis</i>	8ft. height
	TURF/SEED MIXES		
	P1	Turfgrass Seed	
■	Parkway Mix - 1 gal. @ 18" o.c. MB - Eastern Bee Balm- <i>Monarda bradburiana</i> (10%) BA - Blue Wild Indigo- <i>Baptisia australis</i> (5%) CA - New Jersey Tea- <i>Ceanothus americanus</i> (5%) SS - Little Bluestem- <i>Schizachyrium scoparium</i> (45%) SN - Indian grass- <i>Sorghastrum nutans</i> (20%) LS - Prairie Blazing Star - <i>Liatris pycnostachya</i> (15%)		
	Shrub Mix - 3 gal. @ 48" o.c. CA - New Jersey Tea- <i>Ceanothus americanus</i>		
△	CAD - Tatarian Dogwood - <i>Cornus alba</i>		
+	PO - Summer Wine Ninebark - <i>Physocarpus opulifolius</i> 'Seward'		
◇	AV - Amethyst Vernal Witchhazel		
●	RA - Gro-low Sumac - <i>Rhus aromatica</i> 'Gro-low'		
P4	Native Seed Mix (Re: Section 329200)		

RELEASED FOR CONSTRUCTION
As Based on Plan Review
Development Services Department
Lee's Summit, Missouri
04/30/2024


CIVIL ENGINEERING
G&A
9801 Renner Boulevard
Lenexa, KS 66219
913.492.0400
www.gbateam.com
MO Certificate of Authority # 000133
LANDSCAPE ARCHITECTURE
LANDS Studio, LLC
317 SE Main
Lee's Summit, MO 64693
www.landsstudio.com
MO Certificate of Authority # 2008001860
LANDSCAPE ARCHITECTURE
Hoerr Schaudt Landscape Architects
2100 Central Street, Suite 01C
Kansas City, MO 64108
816.510.0438
www.hoerschaudt.com
MO Certificate of Authority #201904088
MEP ENGINEERING
HENDERSON ENGINEERS, Inc.
8345 Lenexa Drive
Lenexa, KS 66214
913.742.5300
www.hel-eng.com
Missouri Certificate of Authority # 000556
ARCHITECTURE
FINKLE + WILLIAMS Architecture
7007 College Boulevard, Suite 415
Overland Park, KS 66211
913.498.1550
www.finklewilliams.com
Missouri Certificate of Authority #F00453304

PROJECT:

Paragon Star
Soccer Complex Landscape Improvements
1401 NW View High Dr, Lee's Summit, MO 64081

ISSUE:

PROFESSIONAL SEAL:



DRAWING TITLE:

PLANTING
PLAN

JOB NO: 1197

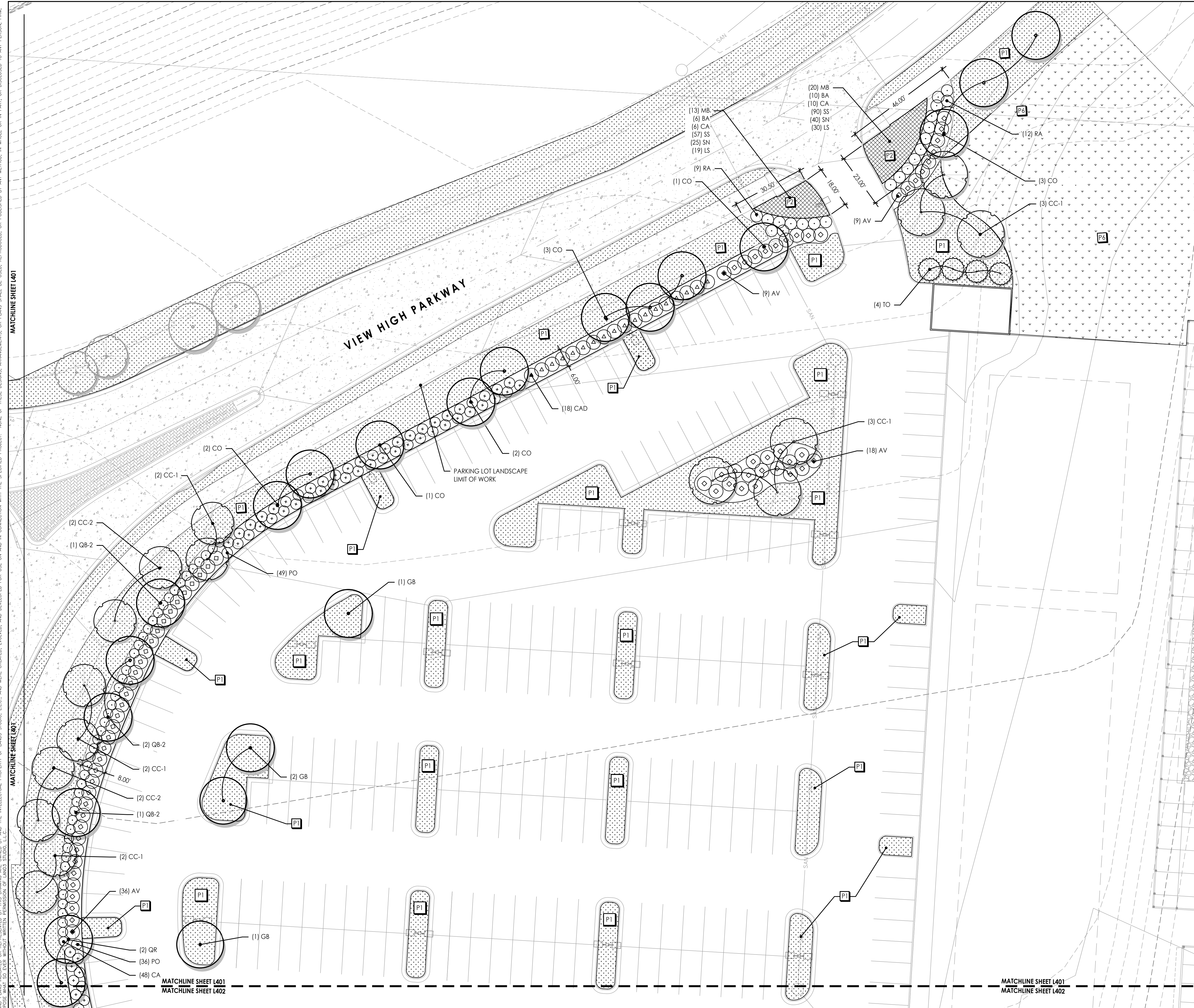
SCALE:

DATE: 4.12.2024

DRAWN BY: RWB/MRK


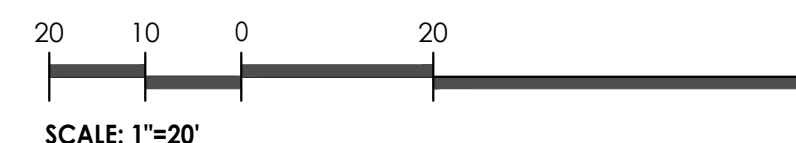
SHEET NO:

L400

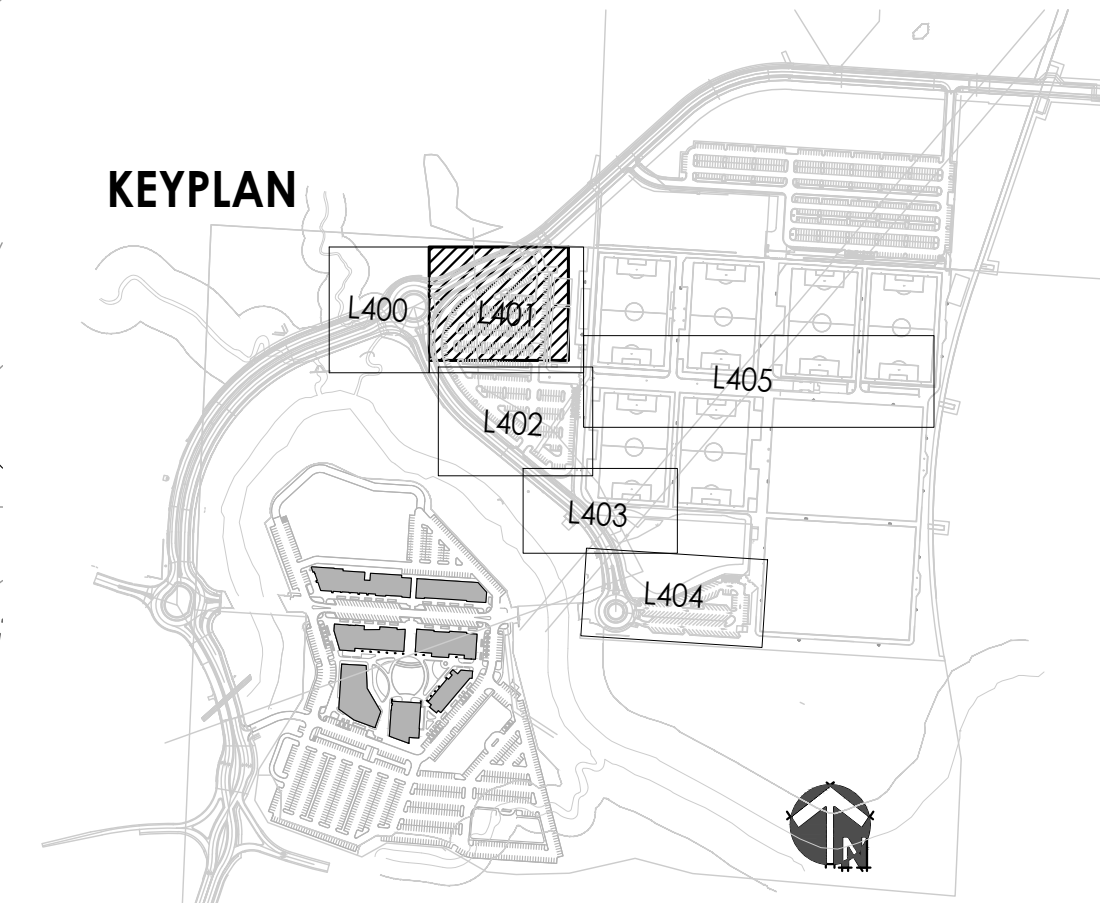


PLANTING PLAN - WEST PARKING LOT

Scale: 1"= 20'-0"













KEYPLAN



PLANTING NOTES

1. THIS PLAN PROVIDES LAYOUT, QUANTITY & SIZES OF ALL PLANT MATERIAL TO BE INSTALLED BY THE LANDSCAPE CONTRACTOR. REFER TO **SECTION 329.300 - PLANTS AND SECTION 329.200 - TURF AND GRASSES** FOR COMPLETE SCOPE OF WORK, RESPONSIBILITIES, PRODUCTS & EXECUTION OF WORK.
2. CONTRACTOR SHALL VERIFY LOCATION OF ALL UTILITIES BY CONTACTING ALL OF THE RESPECTIVE UTILITY COMPANIES AND/OR THE LOCAL "ONE-CALL"/"CALL-BEFORE-YOU-DIG" SYSTEM AND BY EXCAVATING TEST PITS IF NECESSARY.
3. **LOCATIONS OF ALL PLANT MATERIALS SHALL BE STAKED IN THE FIELD AND APPROVED BY THE LANDSCAPE ARCHITECT PRIOR TO PLANTING.**
4. THE LANDSCAPE CONTRACTOR SHALL BE RESPONSIBLE TO SEED ALL DISTURBED AREAS BACK TO ORIGINAL FINISHED GRADE ELEVATIONS, INCLUDING, EQUIPMENT MATERIAL STORAGE AREA AND STAGING AREAS ADJACENT TO SITE.

PLANTING SCHEDULE

SYM.	KEY	COMMON NAME BOTANICAL NAME	SIZE & REMARKS
	SHADE/STREET TREES		
	AF	Autumn Blaze Maple <i>Acer freemanii</i> 'Autumn Blaze'	3" cal.
	CO	Hackberry <i>Celtis occidentalis</i>	3" cal.
	CC-1	Eastern Redbud <i>Cercis canadensis</i>	2.5" cal.
	CC-2	Whitebud <i>Cercis canadensis</i> 'Alba'	2.5" cal.
	GB	Maidenhair Tree <i>Ginkgo biloba</i>	2.5" cal.
	GD	Kentucky Coffee tree <i>Gymnocladus dioica</i>	2.5" cal.
	QB-1	Swamp White Oak <i>Quercus bicolor</i>	3" cal.
	QB-2	Swamp White Oak <i>Quercus bicolor</i>	2.5" cal.
	QR	Northern Red Oak <i>Quercus rubra</i>	2.5" cal.
	TO	American Arborvitae <i>Thuja occidentalis</i>	8ft. height
	TURF/SEED MIXES		
	Turfgrass Seed		
	<u>Parkway Mix - 1 gal. @ 18" o.c.</u> MB - Eastern Bee Balm- Monarda bradburiana (10%) BA - Blue Wild Indigo- Baptisia australis (5%) CA - New Jersey Tea- Ceanothus americanus (5%) SS - Little Bluestem- Schizachyrium scoparium (45%) SN - Native grass- Sorghastrum nutans (20%) LS - Prairie Blazing Star - Liatris pycnostachya (15%)		
	<u>Shrub Mix - 3 gal. @ 48" o.c.</u> CA - New Jersey Tea- Ceanothus americanus		
	CAD - Tatarian Dogwood - Cornus alba		
	PO - Summer Wine Ninebark - Physocarpus opulifolius 'Seward'		
	AV - Amethyst Vernal Witchhazel		
	RA - Gro-low Sumac - Rhus aromatica 'Gro-low'		
	Native Seed Mix (Re: Section 329200)		

RELEASED FOR CONSTRUCTION
As Noted on Plan Review

Development Services Department
Lee's Summit, Missouri

04/30/2024

CIVIL ENGINEERING
GBA
9801 Reno Boulevard
Lenexia, KS 66219
913.602.0400
www.gbatem.com
ME Certificate of Authority # 0000130

LANDSCAPE ARCHITECTURE
LANDS Studio, LLC
317 SE Main
Leeds Summit, MO 64063
www.landsstudio.com
ME Certificate of Authority # 200801860

LANDSCAPE ARCHITECTURE
Hoer Schuadt Landscape Architects
2100 Central Street, Suite 01C
Kansas City, MO 64108
616.510.0408
www.hoerschuadt.com
ME Certificate of Authority # 2001904088

MEP ENGINEERING
HENERSON ENGINEERS, INC.
8345 Lenexa Drive
Lenexa, KS 66214
913.742.5000
www.henr.com
Missouri Certificate of Authority # 000556


ARCHITECTURE
FINKE & WILLIAMS Architecture
7007 College Boulevard, Suite 415
Overland Park, KS 66201
913.696.1550
www.fwllawfirm.com
Missouri Certificate of Authority # 0005304

PROJECT:


Paragon Star
Soccer Complex Landscape Improvements
1401 NW View High Dr, Lee's Summit, MO 64081

1401 NW View High Dr, Lee's Summit, MO 64081

ISSUE



PROFESSIONAL SEAL:



DRAWING TITLE:

PLANTING PLAN

IOB NO: 1197

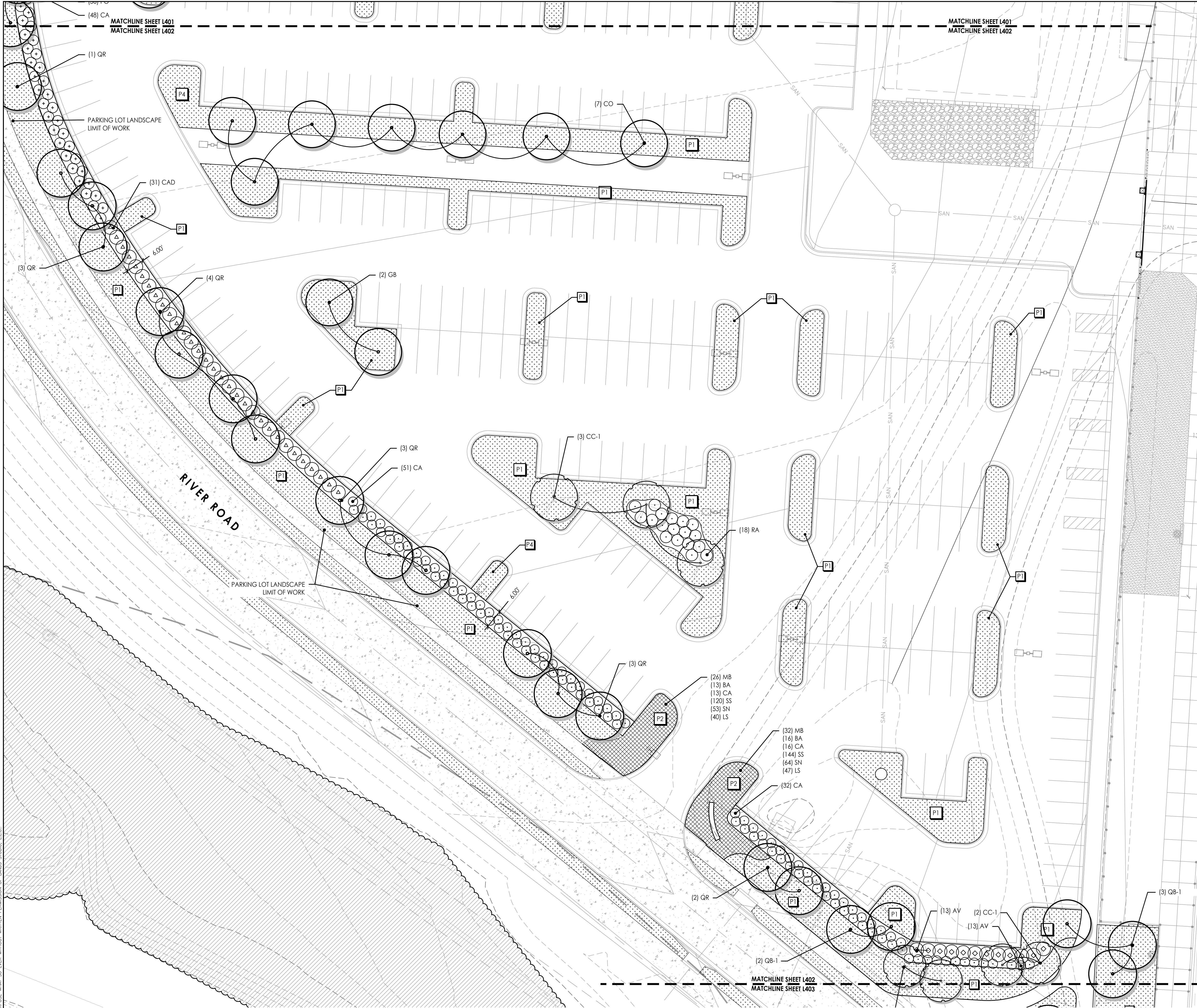
SCALE:

DATE: 4.12.2024

DRAWN BY: RWB/MRK

SHEET NO.

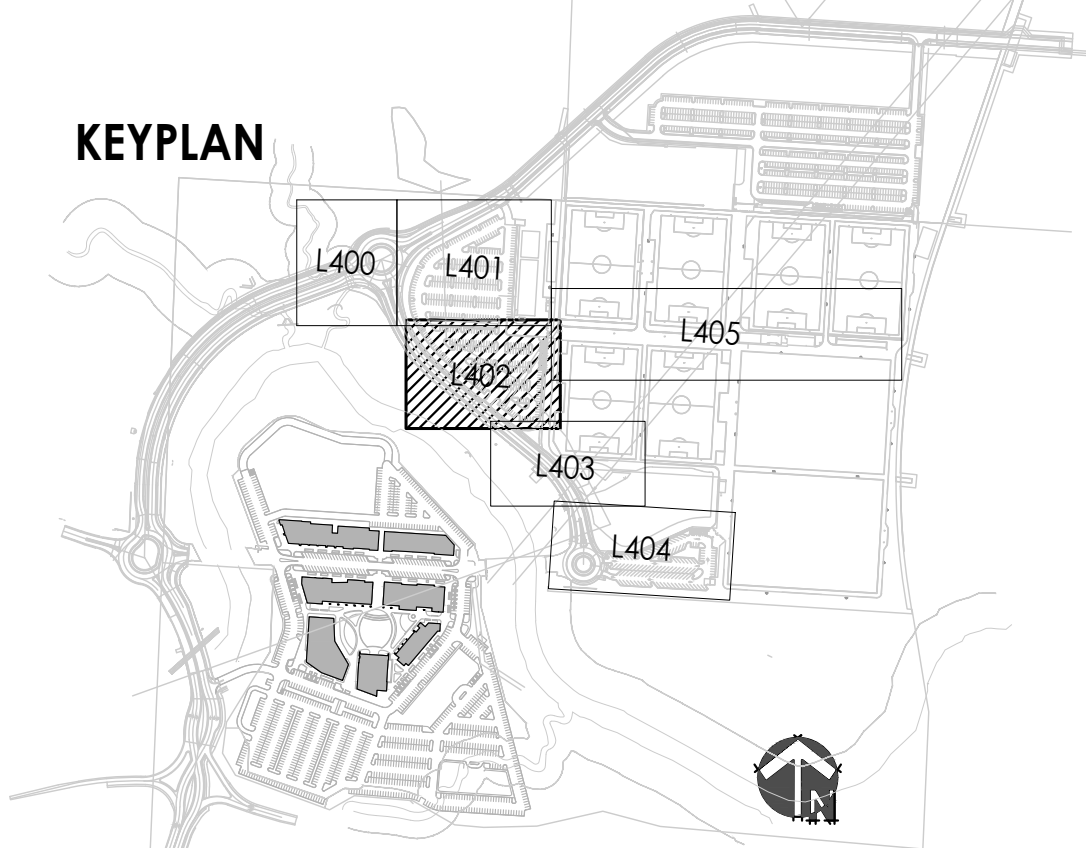
L401



1 PLANTING PLAN - WEST PARKING LOT













KEYPLAN



PLANTING NOTES

1. THIS PLAN PROVIDES LAYOUT, QUANTITY & SIZES OF ALL PLANT MATERIAL TO BE INSTALLED BY THE LANDSCAPE CONTRACTOR. REFER TO **SECTION 329300 - PLANTS AND SECTION 329200 - TURF AND GRASSES** FOR COMPLETE SCOPE OF WORK, RESPONSIBILITIES, PRODUCTS & EXECUTION OF WORK.
2. CONTRACTOR SHALL VERIFY LOCATION OF ALL UTILITIES BY CONTACTING ALL OF THE RESPECTIVE UTILITY COMPANIES AND/ OR THE LOCAL "ONE-CALL"/"CALL-BEFORE-YOU-DIG" SYSTEM AND BY EXCAVATING TEST PITS IF NECESSARY.
3. **LOCATIONS OF ALL PLANT MATERIALS SHALL BE STAKED IN THE FIELD AND APPROVED BY THE LANDSCAPE ARCHITECT PRIOR TO PLANTING.**
4. THE LANDSCAPE CONTRACTOR SHALL BE RESPONSIBLE TO SEED ALL DISTURBED AREAS BACK TO ORIGINAL FINISHED GRADE ELEVATIONS, INCLUDING, EQUIPMENT MATERIAL STORAGE AREA AND STAGING AREAS ADJACENT TO SITE.

PLANTING SCHEDULE

SYM.	KEY	COMMON NAME BOTANICAL NAME	SIZE & REMARKS
	SHADE/STREET TREES		
	AF	Autumn Blaze Maple <i>Acer freemanii</i> 'Autumn Blaze'	3' cal.
	CO	Hackberry <i>Celtis occidentalis</i>	3' cal.
	CC-1	Eastern Redbud <i>Cercis canadensis</i>	2.5' cal.
	CC-2	Whitebud <i>Cercis canadensis</i> 'Alba'	2.5' cal.
	GB	Maidenhair Tree <i>Ginkgo biloba</i>	2.5' cal.
	GD	Kentucky Coffeetree <i>Gymnocladus dioica</i>	2.5' cal.
	QB-1	Swamp White Oak <i>Quercus bicolor</i>	3' cal.
	QB-2	Swamp White Oak <i>Quercus bicolor</i>	2.5' cal.
	QR	Northern Red Oak <i>Quercus rubra</i>	2.5' cal.
	TO	American Arborvitae <i>Thuja occidentalis</i>	8ft. height
	TURF/SEED MIXES		
	Turfgrass Seed		
	<p><u>Parkway Mix- 1 gal. @ 18" o.c.</u></p> <p>MB - Eastern Bee Balm- Monarda bradburiana (10%)</p> <p>BA - Blue Wild Indigo- Baptisia australis (5%)</p> <p>CA - New Jersey Tea- Ceanothus americanus (45%)</p> <p>SS - Little Bluestem- Schizachyrium scoparium (5%)</p> <p>SN - Indian grass- Sorghastrum nutans (20%)</p> <p>LS - Prairie Blazing Star - Liatris pycnostachya (15%)</p>		
    	<p><u>Shrub Mix - 3 gal. @ 48" o.c.</u></p> <p>CA - New Jersey Tea- Ceanothus americanus</p>		
	CAD - Tatarian Dogwood - Cornus alba		
	PO - Summer Wine Ninebark - Physocarpus opulifolius 'Seward'		
	AV - Amethyst Vernal Witchhazel		
	RA - Gro-low Sumac - Rhus aromatica 'Gro-low'		
	Native Seed Mix (Re: Section 329200)		

CIVIL ENGINEERING
GBA
9801 Renner Boulevard
Lemmer, KS 66219
313.492.0340
www.gbaonline.com
MO Certificate of Authority # 000133

LANDSCAPE ARCHITECTURE
LAND3 Studio, LLC
317 SE Main
Leets Summit, MO 64663
www.land3studio.com
MO Certificate of Authority # 2008001860

LANDSCAPE ARCHITECTURE
Hoer Schaul Studio Landscape Architects
2100 Central Street, Suite 01C
Kansas City, MO 64108
816.810.0048
www.hoerschaulstudio.com
MO Certificate of Authority #2010940088

MEP ENGINEERING
HENDERSONSON ENGINEERS, Inc.
8345 Lenexa Drive
Lenexa, KS 66214
913.742.5000
www.hei-eng.com
Missouri Certificate of Authority # 000556

ARCHITECTURE
FINKE & WILLIAMS Architecture
7007 Century Boulevard, Suite 415
Overland Park, KS 66211
313.496.1550
www.finkewilliams.com
Missouri Certificate of Authority #0045033


PROJECT

Paragon Star
Soccer Complex Landscape Improvements
1401 NW View High Dr, Lee's Summit, MO 64081

ISSUE



PROFESSIONAL SEAL:



DRAWING TITLE:

PLANTING PLAN

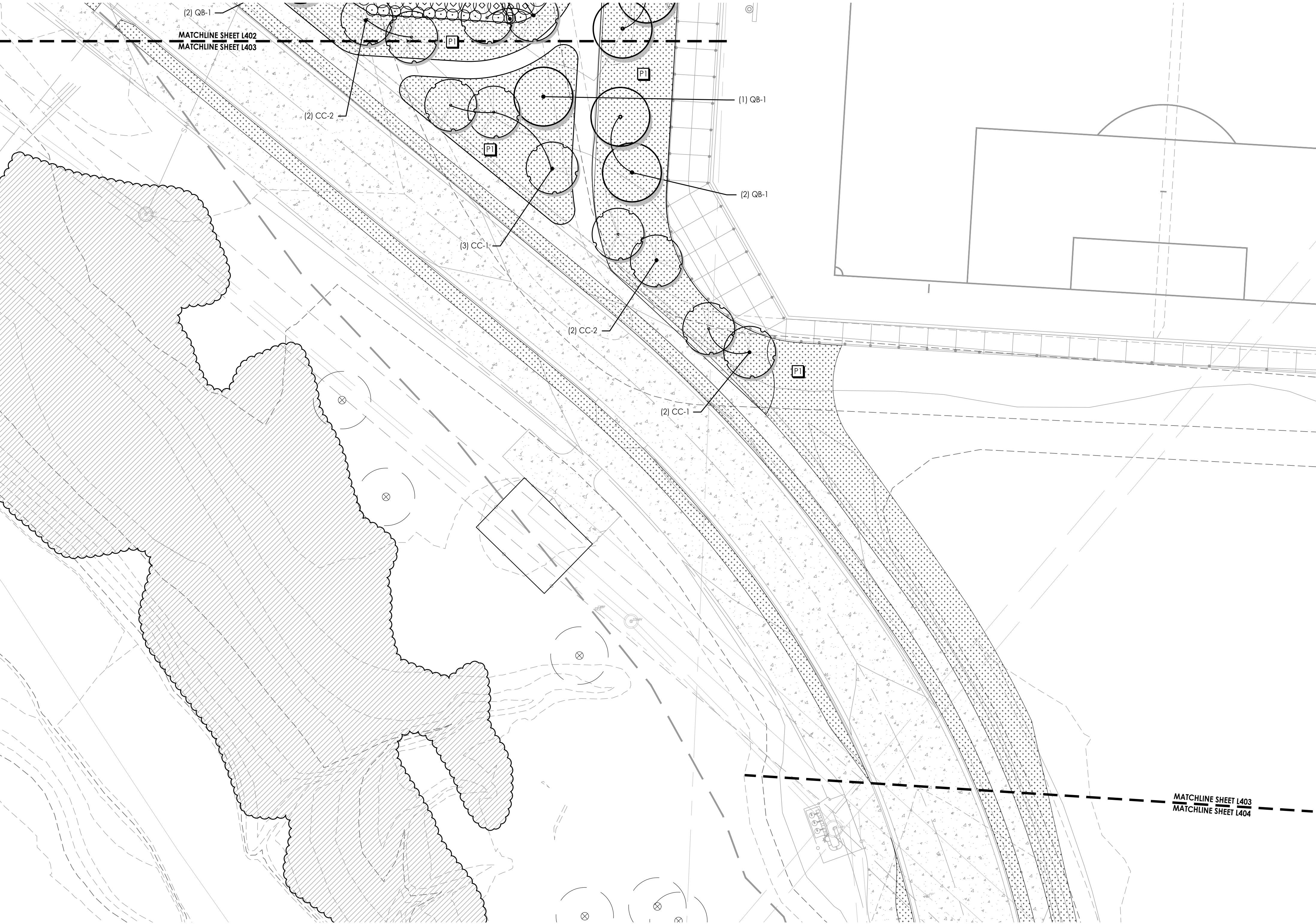
JOB NO: 1197 SCALE:
DATE: 4.12.2024 DRAWN BY: RWB/MRK
SHEET NO:

SHEET NO:

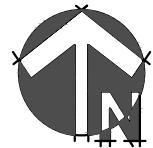
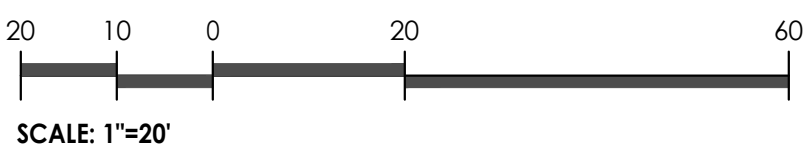
L402

QA Archive 2019\1149 - paragon village DRAWINGS\CAD SHEETS\streets & parking\1500 PLANTING\STREETS & PARKING.dwg 4/11/2024 11:48:26 AM
ALL DESIGNS, ARRANGEMENTS AND PLANS INDICATED OR REPRESENTED BY THIS DRAWING ARE OWNED BY AND THE INTELLECTUAL PROPERTY OF LANDS STUDIO, LLC. AND WERE CREATED, EVOLVED, AND DEVELOPED FOR USE ON AND IN CONNECTION WITH THE SPECIFIED PROJECT. NONE OF THESE DESIGNS, ARRANGEMENTS, OR PLANS SHALL BE USED, REPRODUCED OR PUBLISHED BY ANY METHOD, IN WHOLE OR IN PART, OR DISCLOSED TO ANY PERSON, FIRM, OR CORPORATION FOR ANY PURPOSE WITHOUT THE WRITTEN PERMISSION OF LANDS STUDIO, LLC.

ROBY BEDNARCHIK
0.3849/1

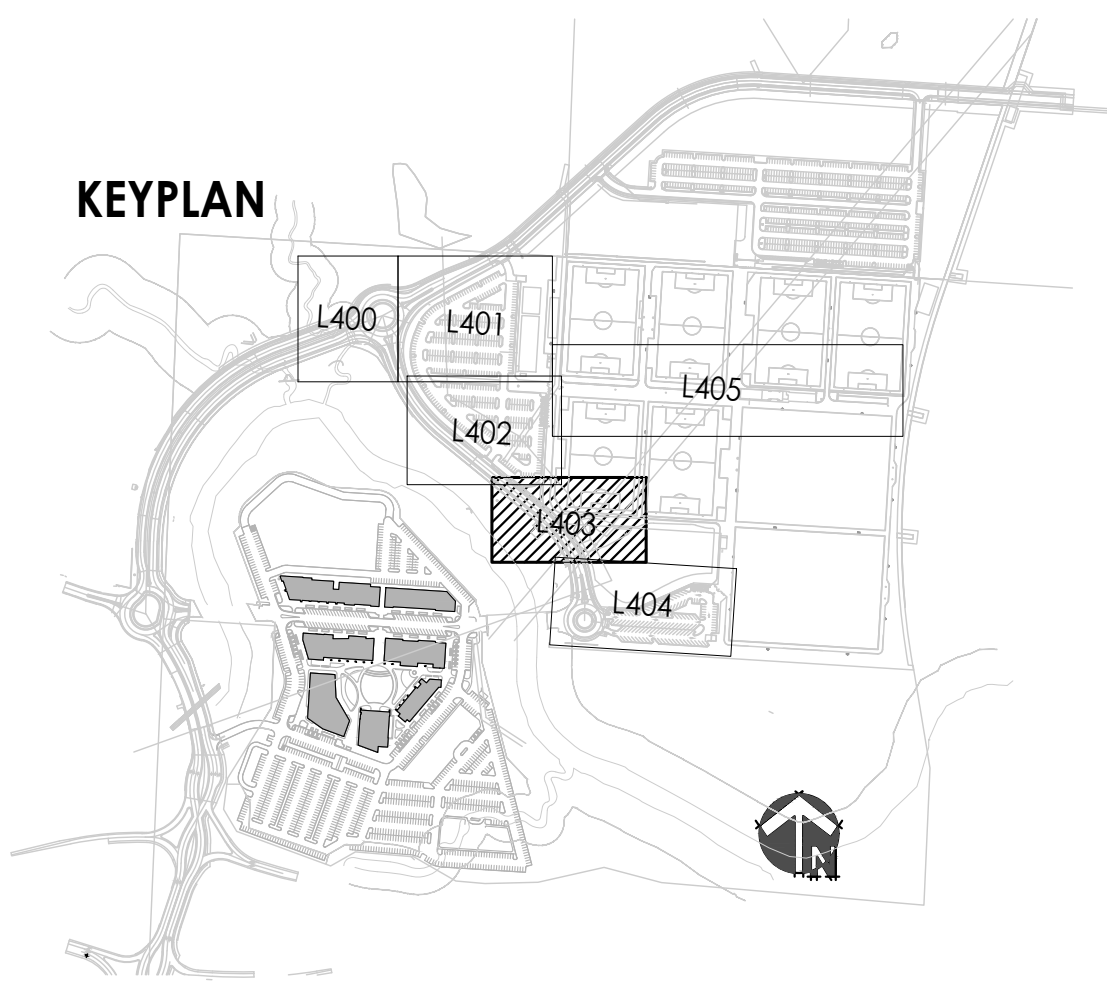


1 PLANTING PLAN - RIVER ROAD PARKING
Scale: 1"= 20'-0"



RELEASED FOR CONSTRUCTION
Development Services Department
Lee's Summit, Missouri
04/30/2024

KEYPLAN



PLANTING NOTES

- THIS PLAN PROVIDES LAYOUT, QUANTITY & SIZES OF ALL PLANT MATERIAL TO BE INSTALLED BY THE LANDSCAPE CONTRACTOR. REFER TO **SECTION 329300 - PLANTS** AND **SECTION 329200 - TURF AND GRASSES** FOR COMPLETE SCOPE OF WORK, RESPONSIBILITIES, PRODUCTS & EXECUTION OF WORK.
- CONTRACTOR SHALL VERIFY LOCATION OF ALL UTILITIES BY CONTACTING ALL OF THE RESPECTIVE UTILITY COMPANIES AND/ OR THE LOCAL "ONE-CALL"/"CALL-BEFORE-YOU-DIG" SYSTEM AND BY EXCAVATING TEST PITS IF NECESSARY.
- LOCATIONS OF ALL PLANT MATERIALS SHALL BE STAKED IN THE FIELD AND APPROVED BY THE LANDSCAPE ARCHITECT PRIOR TO PLANTING.
- THE LANDSCAPE CONTRACTOR SHALL BE RESPONSIBLE TO SEED ALL DISTURBED AREAS BACK TO ORIGINAL FINISHED GRADE ELEVATIONS, INCLUDING, EQUIPMENT MATERIAL STORAGE AREA AND STAGING AREAS ADJACENT TO SITE.

PLANTING SCHEDULE

SYM.	KEY	COMMON NAME BOTANICAL NAME	SIZE & REMARKS
●	SHADE/STREET TREES		
	AF	Autumn Blaze Maple <i>Acer freemanii</i> 'Autumn Blaze'	3" cal.
	CO	Hackberry <i>Celtis occidentalis</i>	3" cal.
	CC-1	Eastern Redbud <i>Cercis canadensis</i>	2.5" cal.
	CC-2	Whitebud <i>Cercis canadensis</i> 'Alba'	2.5" cal.
	GB	Maidenhair Tree <i>Ginkgo biloba</i>	2.5" cal.
	GD	Kentucky Coffeetree <i>Gymnocladus dioica</i>	2.5" cal.
	QB-1	Swamp White Oak <i>Quercus bicolor</i>	3" cal.
	QB-2	Swamp White Oak <i>Quercus bicolor</i>	2.5" cal.
	QR	Northern Red Oak <i>Quercus rubra</i>	2.5" cal.
⊙	TO	American Arborvitae <i>Thuja occidentalis</i>	8ft. height
TURF/SEED MIXES			
P1	Turfgrass Seed		
P2	Parkway Mix - 1 gal. @ 18" o.c. MB - Eastern Bee Balm- Monarda bradburiana (10%) BA - Blue Wild Indigo- Baptisia australis (5%) CA - New Jersey Tea- Ceanothus americanus (5%) SS - Little Bluestem- Schizachyrium scoparium (45%) SN - Indian grass- Sorghastrum nutans (20%) LS - Prairie Blazing Star - Liatris pycnostachya (15%)		
●	Shrub Mix - 3 gal. @ 48" o.c. CA - New Jersey Tea- Ceanothus americanus		
△	CAD - Tatarian Dogwood - Cornus alba		
+	PO - Summer Wine Ninebark - Physocarpus opulifolius 'Seward'		
◇	AV - Amethyst Vernal Witchhazel		
●	RA - Gro-low Sumac - Rhus aromatica 'Gro-low'		
P3	Native Seed Mix (Re: Section 329200)		

CIVIL ENGINEERING
G&A
9801 Renner Boulevard
Lenexa, KS 66219
913.492.0400
www.gbateam.com
MO Certificate of Authority # 000133

LANDSCAPE ARCHITECTURE
LANDS Studio, LLC
317 SE Main
Lee's Summit, MO 64693
www.landsstudio.com
MO Certificate of Authority # 2008001860

LANDSCAPE ARCHITECTURE
Hoerr Schaudt Landscape Architects
2100 Central Street, Suite 01C
Kansas City, MO 64108
816.510.0438
www.hoerschaudt.com
MO Certificate of Authority #201904088

MEP ENGINEERING
HENDERSON ENGINEERS, Inc.
8345 Lenexa Drive
Lenexa, KS 66214
913.742.5000
www.hel-eng.com
Missouri Certificate of Authority # 000556


ARCHITECTURE
FINKLE + WILLIAMS Architecture
7007 College Boulevard, Suite 415
Overland Park, KS 66211
913.498.1550
www.finklewilliams.com
Missouri Certificate of Authority #F00453304

PROJECT:

Paragon Star
Soccer Complex Landscape Improvements
1401 NW View High Dr, Lee's Summit, MO 64081

ISSUE:

PROFESSIONAL SEAL:



DRAWING TITLE:

PLANTING
PLAN

JOB NO: 1197

SCALE:

DATE: 4.12.2024

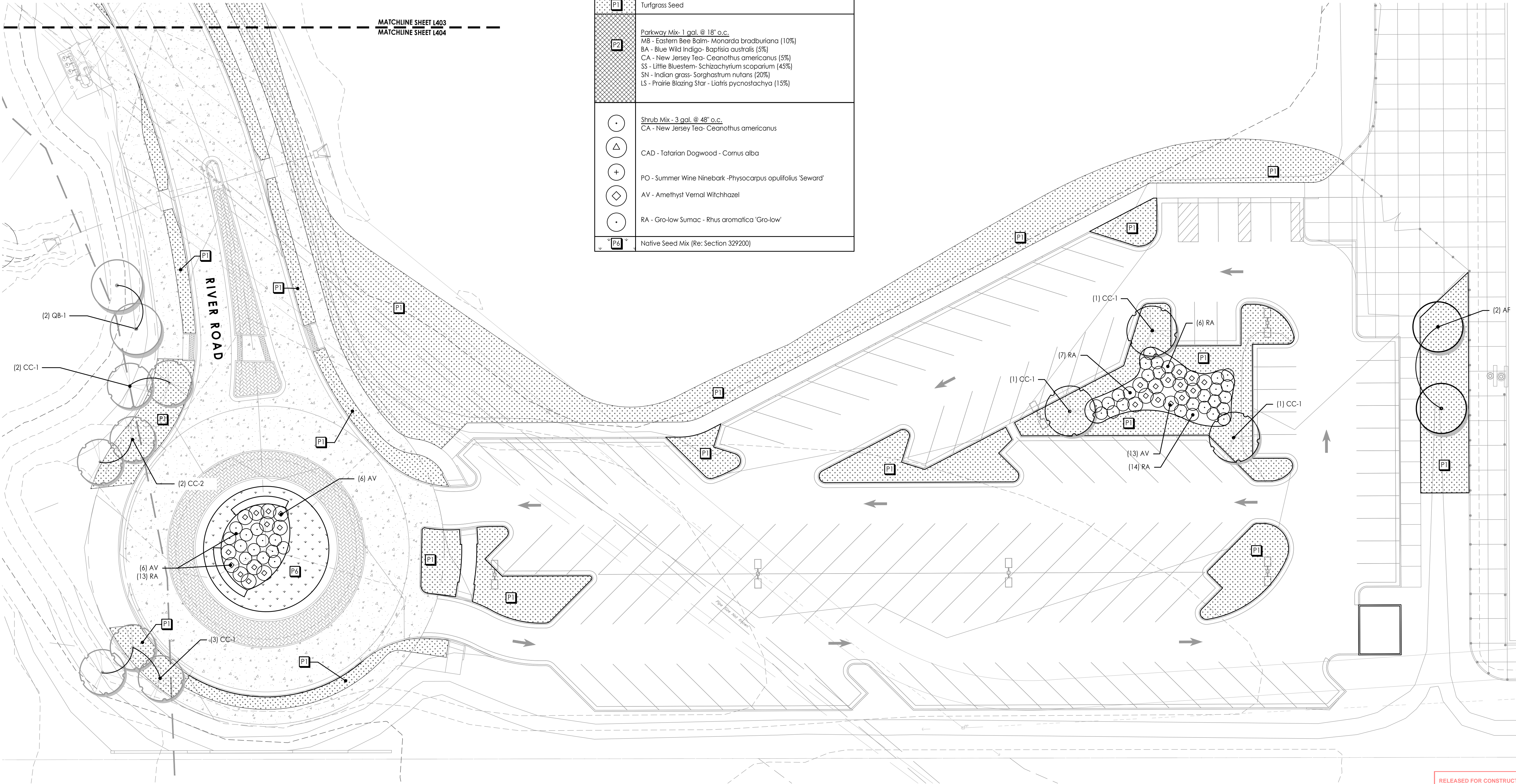
DRAWN BY: RWB/RMK

SHEET NO:

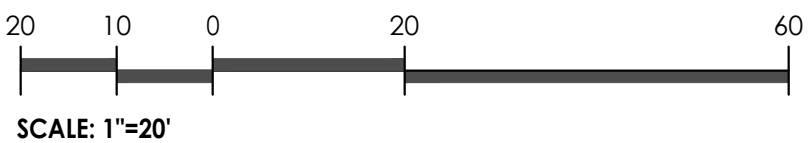
L403

Q:\Archive\2019\1249 - paragon village\DRAWINGS\CAD\Drawings\1500 PLANTING\STREETS & PARKING.dwg 4/11/2024 11:49:41 AM 0.38691
ALL DESIGNS, ARRANGEMENTS, AND PLANS INDICATED OR REPRESENTED BY THIS DRAWING ARE OWNED BY AND THE INTELLECTUAL PROPERTY OF LANDS STUDIO, LLC, AND WERE CREATED, EVOLVED, AND DEVELOPED FOR USE ON AND IN CONNECTION WITH THE SPECIFIED PROJECT. NONE OF THESE DESIGNS, ARRANGEMENTS, OR PLANS SHALL BE USED, REPRODUCED, OR PUBLISHED BY ANY METHOD, IN WHOLE OR IN PART, OR DISCLOSED TO ANY PERSON, FIRM, OR CORPORATION FOR ANY PURPOSE WITHOUT WRITTEN PERMISSION OF LANDS STUDIO, LLC.

ROBY BEDNARCHIK



1 PLANTING PLAN - RIVER ROAD PARKING
Scale: 1"= 20'-0"



RELEASED FOR CONSTRUCTION
As Noted on Plan Review
Development Services Department
Lee's Summit, Missouri
04/30/2024

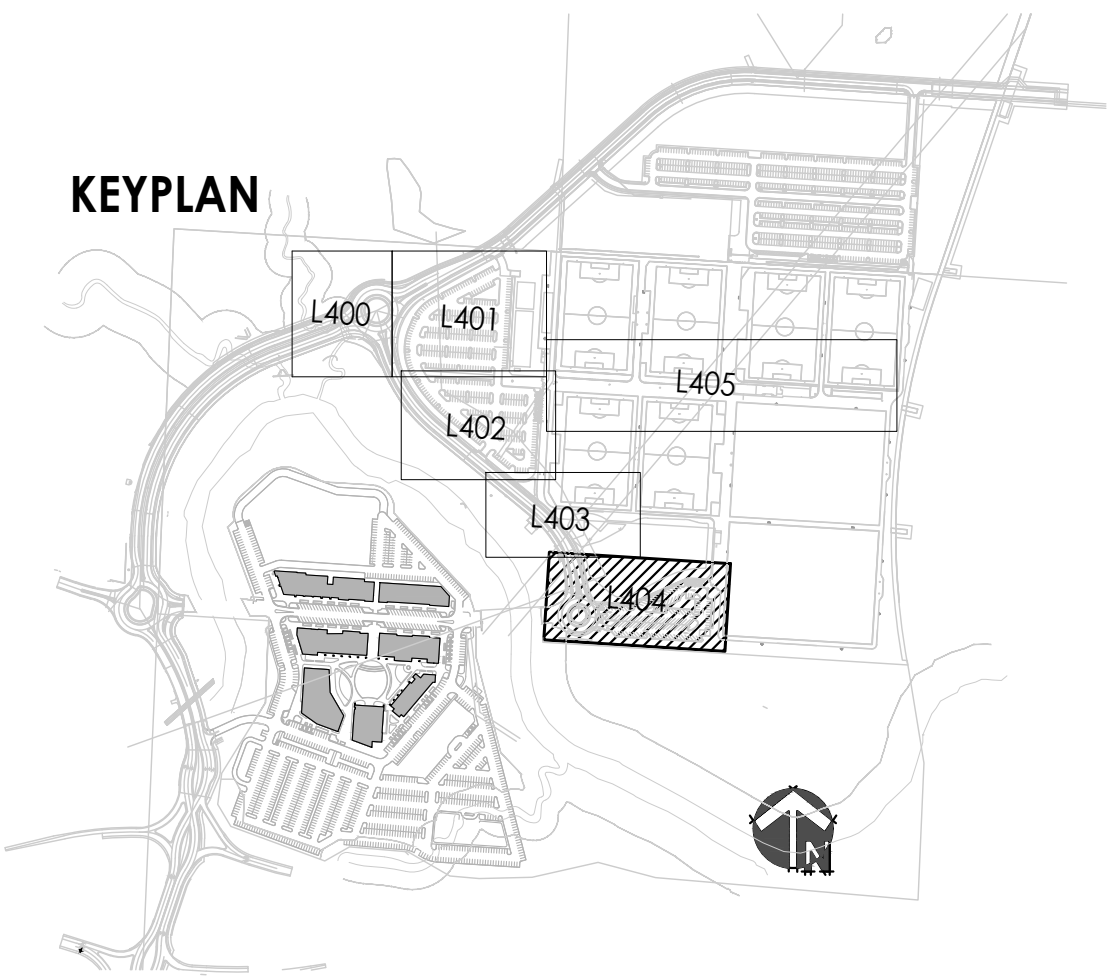
PLANTING SCHEDULE

SYM.	KEY	COMMON NAME BOTANICAL NAME	SIZE & REMARKS
●		SHADE/STREET TREES	
	AF	Autumn Blaze Maple <i>Acer freemanii</i> 'Autumn Blaze'	3" cal.
	CO	Hackberry <i>Celtis occidentalis</i>	3" cal.
	CC-1	Eastern Redbud <i>Cercis canadensis</i>	2.5" cal.
	CC-2	Whitebud <i>Cercis canadensis</i> 'Alba'	2.5" cal.
	G8	Maidenhair Tree <i>Ginkgo biloba</i>	2.5" cal.
	GD	Kentucky Coffeetree <i>Gymnocladus dioica</i>	2.5" cal.
	QB-1	Swamp White Oak <i>Quercus bicolor</i>	3" cal.
	QB-2	Swamp White Oak <i>Quercus bicolor</i>	2.5" cal.
	QR	Northern Red Oak <i>Quercus rubra</i>	2.5" cal.
⌚	TO	American Arborvitae <i>Thuja occidentalis</i>	8ft. height
		TURF/SEED MIXES	
P1		Turfgrass Seed	
P2		Parkway Mix - 1 gal. @ 18" o.c. MB - Eastern Bee Balm- <i>Monarda bradburiana</i> (10%) BA - Blue Wild Indigo- <i>Baptisia australis</i> (5%) CA - New Jersey Tea- <i>Ceanothus americanus</i> (5%) SS - Little Bluestem- <i>Schizachyrium scoparium</i> (45%) SN - Indian grass- <i>Sorghastrum nutans</i> (20%) LS - Prairie Blazing Star - <i>Liatris pycnostachya</i> (15%)	
●		Shrub Mix - 3 gal. @ 48" o.c. CA - New Jersey Tea- <i>Ceanothus americanus</i>	
△		CAD - Tatarian Dogwood - <i>Cornus alba</i>	
+		PO - Summer Wine Ninebark - <i>Physocarpus opulifolius</i> 'Seward'	
◇		AV - Amethyst Vernal Witchhazel	
●		RA - Gro-low Sumac - <i>Rhus aromatica</i> 'Gro-low'	
P6		Native Seed Mix (Re: Section 329200)	

PLANTING NOTES

- THIS PLAN PROVIDES LAYOUT, QUANTITY & SIZES OF ALL PLANT MATERIAL TO BE INSTALLED BY THE LANDSCAPE CONTRACTOR. REFER TO **SECTION 329300 - PLANTS** AND **SECTION 329200 - TURF AND GRASSES** FOR COMPLETE SCOPE OF WORK, RESPONSIBILITIES, PRODUCTS & EXECUTION OF WORK.
- CONTRACTOR SHALL VERIFY LOCATION OF ALL UTILITIES BY CONTACTING ALL OF THE RESPECTIVE UTILITY COMPANIES AND/ OR THE LOCAL "ONE-CALL"/"CALL-BEFORE-YOU-DIG" SYSTEM AND BY EXCAVATING TEST PITS IF NECESSARY.
- LOCATIONS OF ALL PLANT MATERIALS SHALL BE STAKED IN THE FIELD AND APPROVED BY THE LANDSCAPE ARCHITECT PRIOR TO PLANTING.**
- THE LANDSCAPE CONTRACTOR SHALL BE RESPONSIBLE TO SEED ALL DISTURBED AREAS BACK TO ORIGINAL FINISHED GRADE ELEVATIONS, INCLUDING, EQUIPMENT MATERIAL STORAGE AREA AND STAGING AREAS ADJACENT TO SITE.

KEYPLAN



CIVIL ENGINEERING
GBA
9801 Renner Boulevard
Lenexa, KS 66219
913.492.0400
www.gbateam.com
MO Certificate of Authority # 000133

LANDSCAPE ARCHITECTURE
LANDS Studio, LLC
317 SE Main
Lee's Summit, MO 64063
www.landsstudio.com
MO Certificate of Authority # 200801860

LANDSCAPE ARCHITECTURE
Hoerr Schaudt Landscape Architects
2100 Central Street, Suite 01C
Kansas City, MO 64108
816.510.0438
www.hoerrschaudt.com
MO Certificate of Authority #201904038

MEP ENGINEERING
HENDERSON ENGINEERS, Inc.
8345 Lenexa Drive
Lenexa, KS 66214
913.742.5000
www.hei-eng.com
Missouri Certificate of Authority # 000556


ARCHITECTURE
FINKLE + WILLIAMS Architecture
7007 College Boulevard, Suite 415
Overland Park, KS 66211
913.498.1550
www.finklewilliams.com
Missouri Certificate of Authority #F00453304

PROJECT:

Paragon Star
Soccer Complex Landscape Improvements
1401 NW View High Dr, Lee's Summit, MO 64081

ISSUE:

PROFESSIONAL SEAL:



DRAWING TITLE:

PLANTING
PLAN

JOB NO: 1197

SCALE:

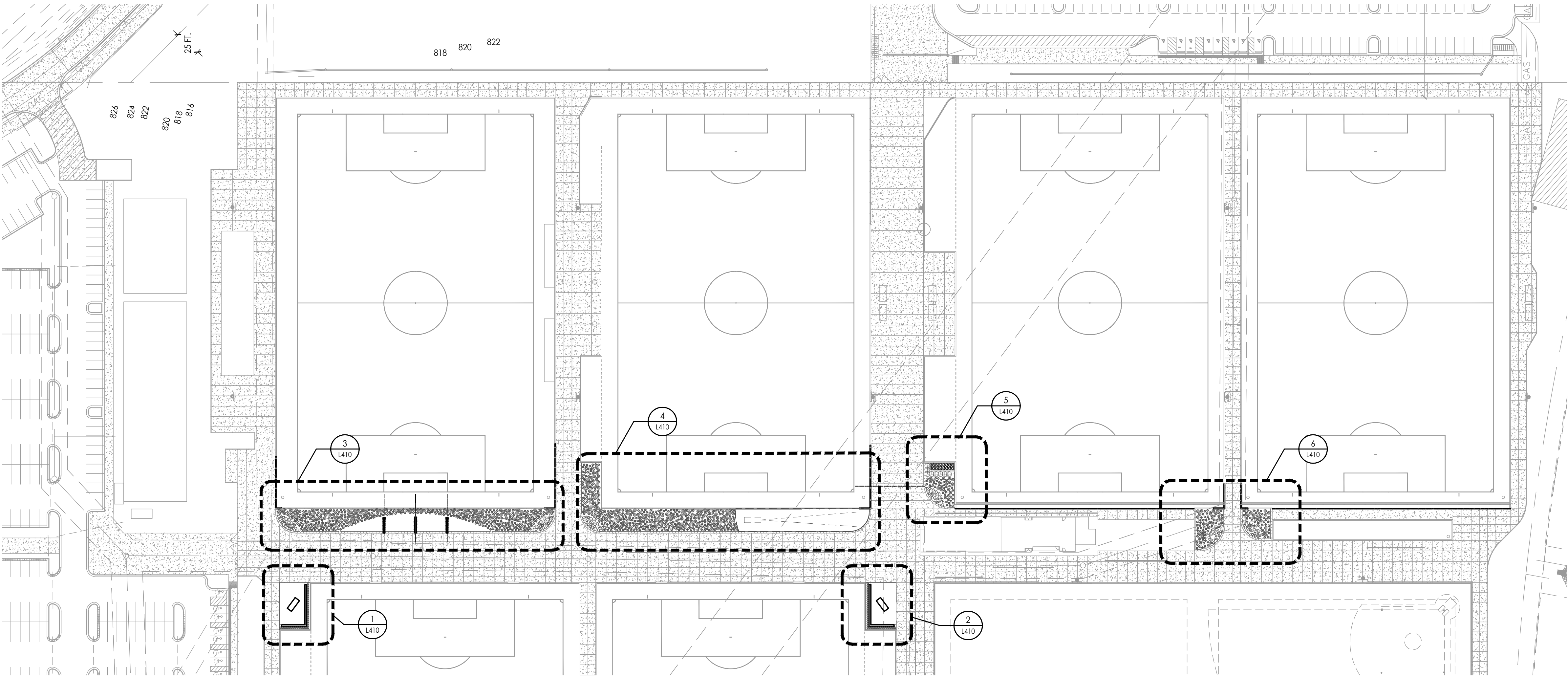
DATE: 4.12.2024

DRAWN BY: RWB/MRK

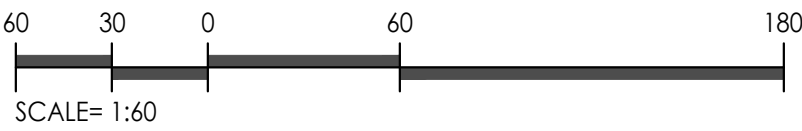
SHEET NO:

L404

g:\archive\2016\1197\PARAGON STAR\DRAWINGS\CAD\SHEETS\PF-800 - Planting.dwg 4/11/2024 11:47:41 AM ROBY BEONARCHIK 0.3869:1
ALL DESIGNS, ARRANGEMENTS, AND PLANS INDICATED OR REPRESENTED BY THIS DRAWING ARE OWNED BY, AND THE INTELLECTUAL PROPERTY OF, LAND3 STUDIO, LLC. NO REPRODUCTION, COPIING, OR DISSEMINATION OF THIS DRAWING IS PERMITTED WITHOUT WRITTEN PERMISSION OF LAND3 STUDIO, LLC.



1 OVERALL SITE PLAN
Scale: 1" = 60'



PLANTING SCHEDULE

SYM.	KEY	COMMON NAME BOTANICAL NAME	SIZE/REMARKS
	ORNAMENTAL TREE		
	CV	Fringe Tree Chionanthus virginicus	1.5" cal. / min. Multi-stem
	EVERGREEN TREE		
	TO	Emerald Green Arborvitae Thuja occidentalis 'Smaragd'	8' ht. / min.
ORNAMENTAL GRASS			
	BG	Blonde Ambition Blue Grama Grass Bouteloua gracilis 'Blonde Ambition'	#1 @ 30" o.c.
	PAH	Hamel Dwarf Fountain Grass Pennisetum alopecuroides 'Hamel'	#1 @ 30" o.c.
	SS	The Blues Little Bluestem Schizachyrium scoparium 'The Blues'	#1 @ 30" o.c.
	LM	Big Blue Liriope Liriope muscari 'Big Blue'	4" pot @ 18" o.c.
	SN	Indian Grass Sorghastrum nutans	#1 @ 24" o.c.
PERENNIAL/GROUND COVER			
	RF	Little Goldstar Black-eyed Susan Rudbeckia fulgida 'Little Goldstar'	#1 @ 30" o.c.
	EPW	Pow Wow White Coneflower Echinacea 'Pow Wow White'	#1 @ 30" o.c.
	SSM	May Night Salvia Salvia x sylvestris 'May Night'	#1 @ 30" o.c.
	SAF	Autumn Fire Stonecrop Sedum 'Autumn Fire'	#1 @ 30" o.c.

PLANTING NOTES

- THIS PLAN PROVIDES LAYOUT, QUANTITY & SIZES OF ALL PLANT MATERIAL TO BE INSTALLED BY THE LANDSCAPE CONTRACTOR. REFER TO **SECTION 329300 - PLANTS** FOR COMPLETE SCOPE OF WORK, RESPONSIBILITIES, PRODUCTS & EXECUTION OF WORK.
- CONTRACTOR SHALL VERIFY LOCATION OF ALL UTILITIES BY CONTACTING ALL OF THE RESPECTIVE UTILITY COMPANIES AND/ OR THE LOCAL "ONE-CALL"/"CALL-BEFORE-YOU-DIG" SYSTEM AND BY EXCAVATING TEST PITTS IF NECESSARY.
- LOCATIONS OF ALL PLANT MATERIALS SHALL BE STAKED IN THE FIELD AND APPROVED BY THE LANDSCAPE ARCHITECT PRIOR TO PLANTING.
- THE LANDSCAPE CONTRACTOR SHALL BE RESPONSIBLE TO RESTORE ALL DISTURBED AREAS BACK TO ORIGINAL FINISHED GRADE ELEVATIONS, INCLUDING, EQUIPMENT MATERIAL STORAGE AREA AND STAGING AREAS ADJACENT TO SITE.
- ALL PLANTING BEDS SHALL BE TOP-DRESSED WITH PRE-EMERGENT HERBICIDE AND 3" (MIN) DEPTH OF HARDWOOD MULCH (RE: SECTION 329300)

CIVIL ENGINEERING
GBA
9801 Renner Boulevard
Lenexa, KS 66219
913.492.0400
www.gbateam.com
MO Certificate of Authority # 000133

LANDSCAPE ARCHITECTURE
LAND3 Studio, LLC
317 SE Main
Lee's Summit, MO 64063
www.land3studio.com
MO Certificate of Authority # 2008001860

LANDSCAPE ARCHITECTURE
Hoerr Schaudt Landscape Architects
2100 Central Street, Suite 01C
Kansas City, MO 64108
816.510.0438
www.hoerschaudt.com
MO Certificate of Authority #2019004088

MEP ENGINEERING
HENDERSON ENGINEERS, Inc.
8345 Lenexa Drive
Lenexa, KS 66214
913.742.5000
www.hei-eng.com
Missouri Certificate of Authority # 000556


ARCHITECTURE
FINKLE + WILLIAMS Architecture
7007 College Boulevard, Suite 415
Overland Park, KS 66211
913.498.1550
www.finkewilliams.com
Missouri Certificate of Authority #F00453304

PROJECT:

Paragon Star
Soccer Complex Landscape Improvements
1401 NW View High Dr, Lee's Summit, MO 64081

ISSUE:

PROFESSIONAL SEAL:



DRAWING TITLE:

**SOCCER
COMPLEX
PLANTING PLAN
& KEY PLAN**

JOB NO: 1197 SCALE:

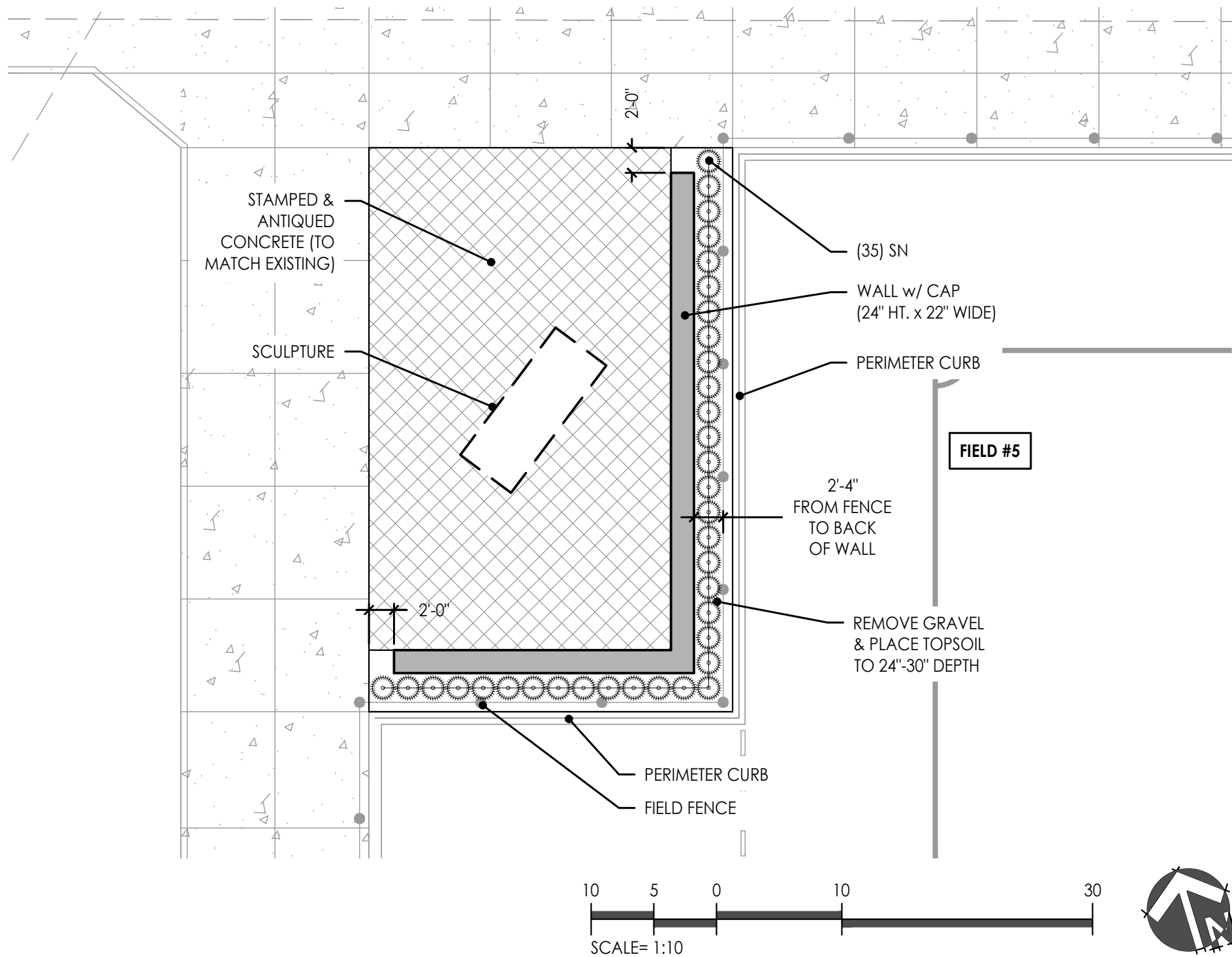
DATE: 4.12.2024 DRAWN BY: RWB/MRK

SHEET NO:

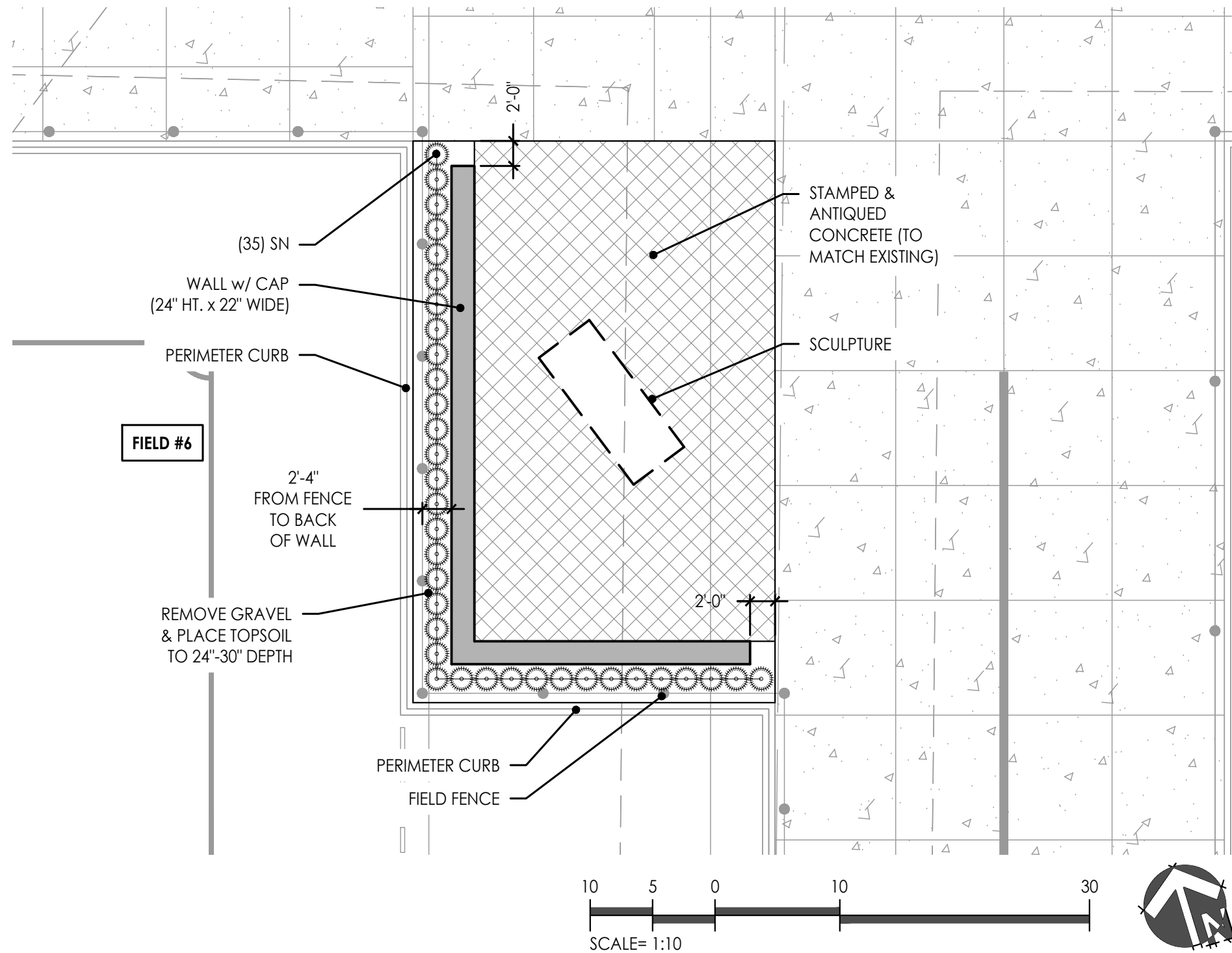
L405

RELEASED FOR CONSTRUCTION
Development Services Department
Lee's Summit, Missouri
04/29/2024

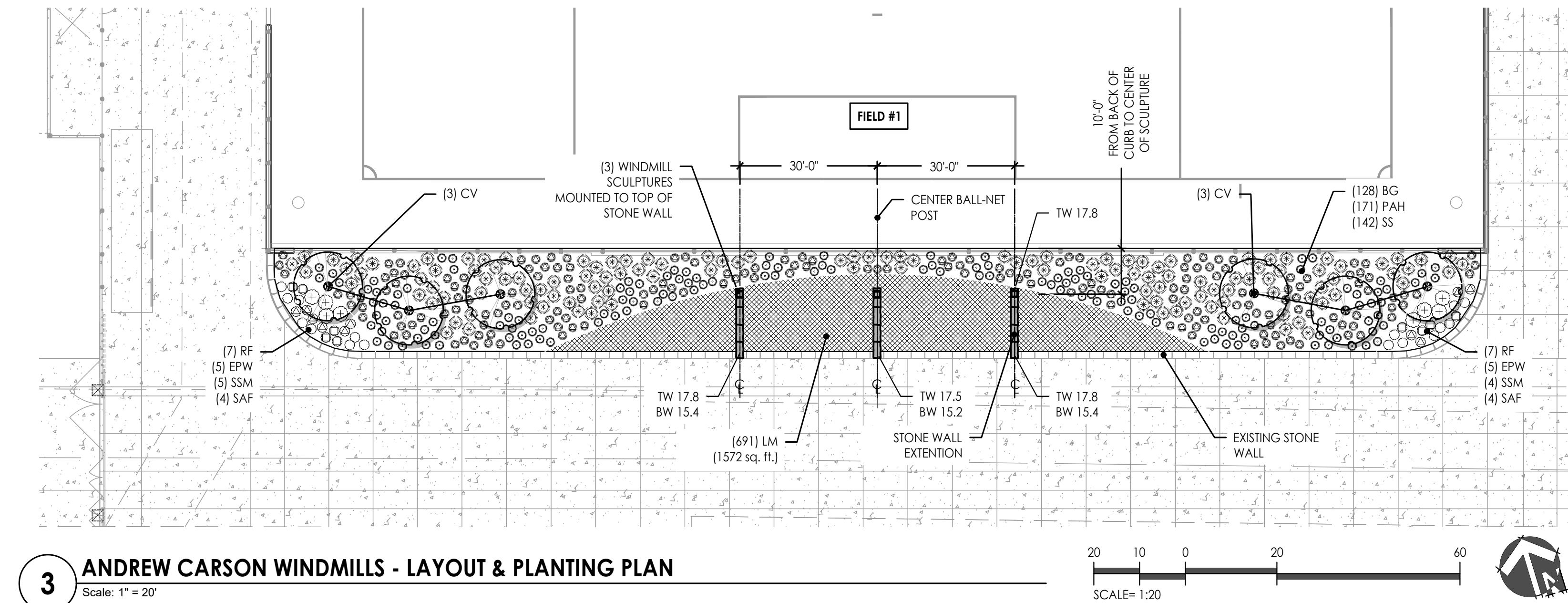
QA: Archive: 2016\1197-PARAGON STAR DRAWINGS\CAD SHEETS\PF-800 - Planting.dwg 4/11/2024 11:30:44 AM ROBY BEONARCHIK 0.3849:1
ALL DESIGNS, ARRANGEMENTS, AND PLANS INDICATED OR REPRESENTED BY THIS DRAWING ARE OWNED BY AND THE INTELLECTUAL PROPERTY OF LANDS STUDIO, LLC. AND WERE CREATED, EVOLVED, AND DEVELOPED FOR USE ON AND IN CONNECTION WITH THE SPECIFIED PROJECT. NONE OF THESE DESIGNS, ARRANGEMENTS, OR PLANS SHALL BE USED, REPRODUCED, OR PUBLISHED BY ANY METHOD, IN WHOLE OR IN PART, OR DISCLOSED TO ANY PERSON, FIRM, OR ORGANIZATION WHO WAS NOT EXPRESSLY AND IN WRITING AUTHORIZED BY LANDS STUDIO, LLC.



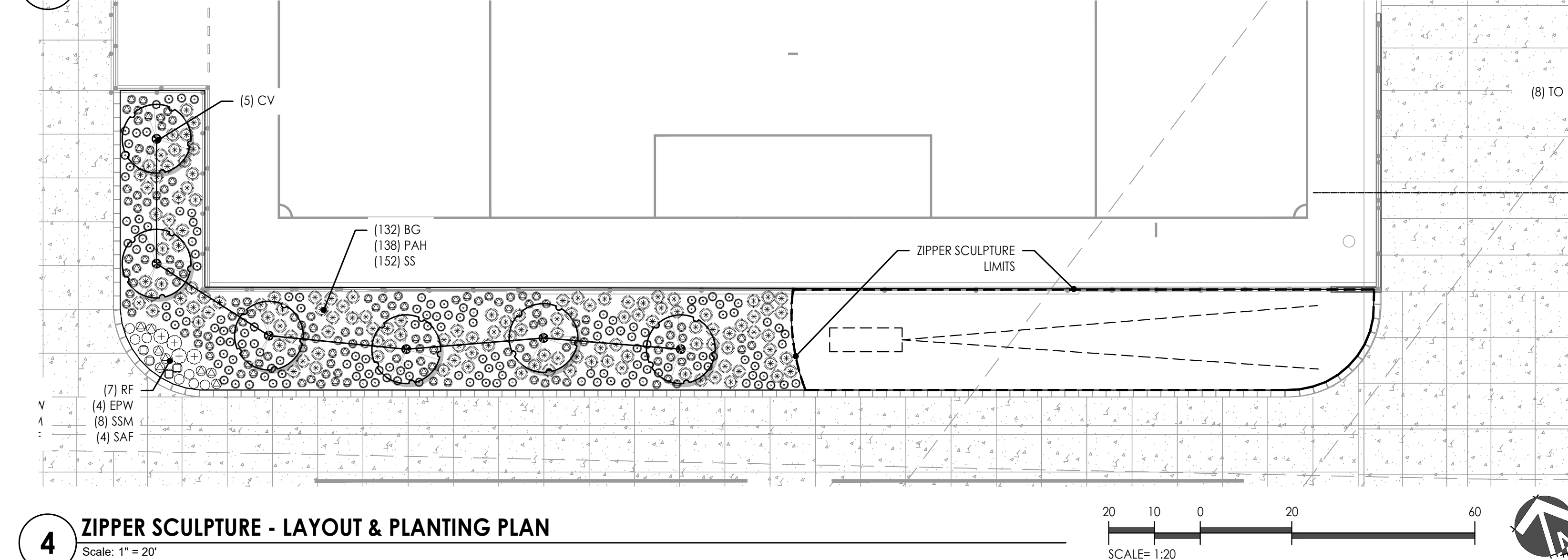
1 JACKSON RABBIT SCULPTURE- PLANTING & LAYOUT PLAN
Scale: 1" = 10'



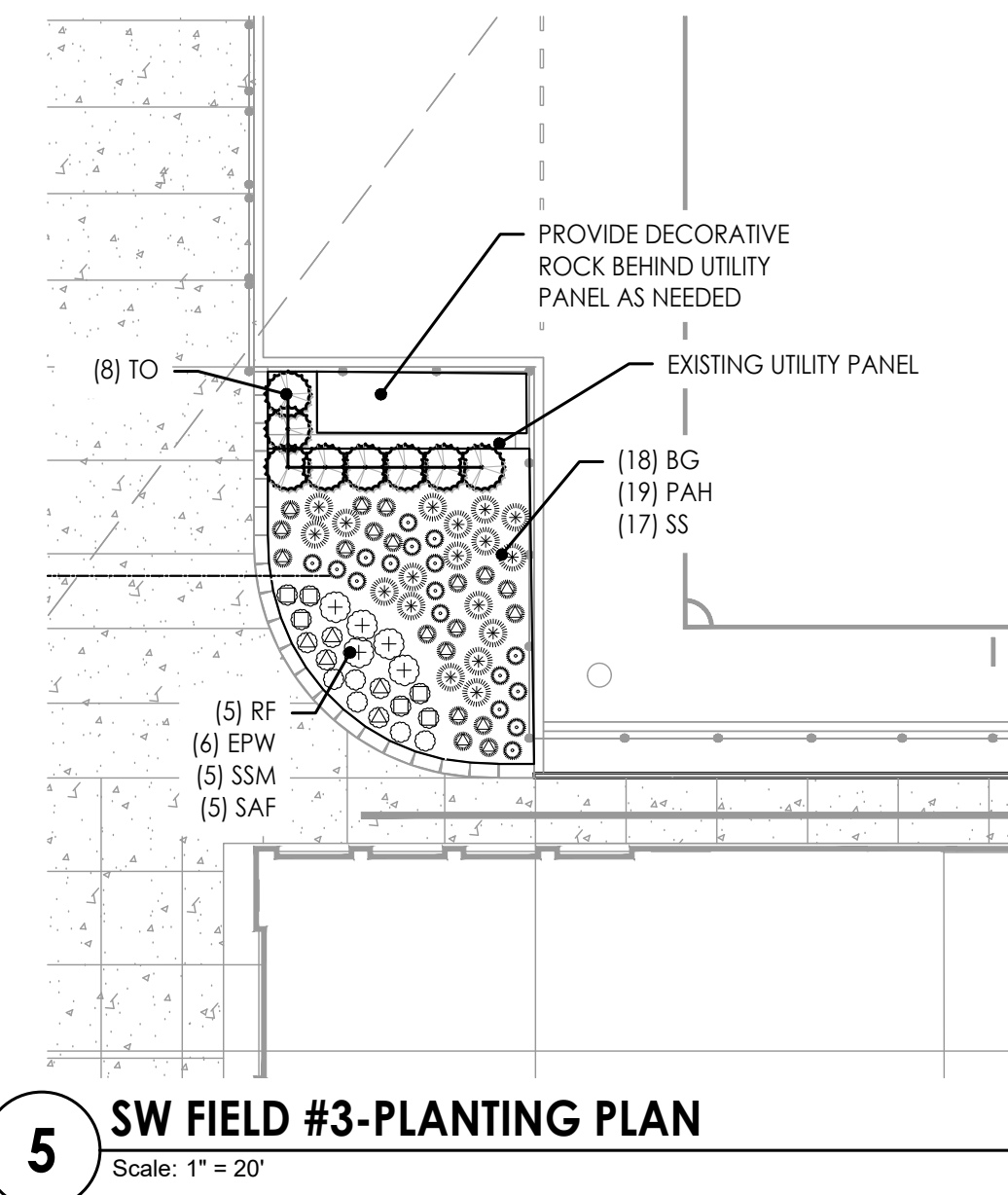
2 SQUIRREL & PIGEON- OKUDA SAN MIGUEL - PLANTING & LAYOUT PLAN
Scale: 1" = 10'



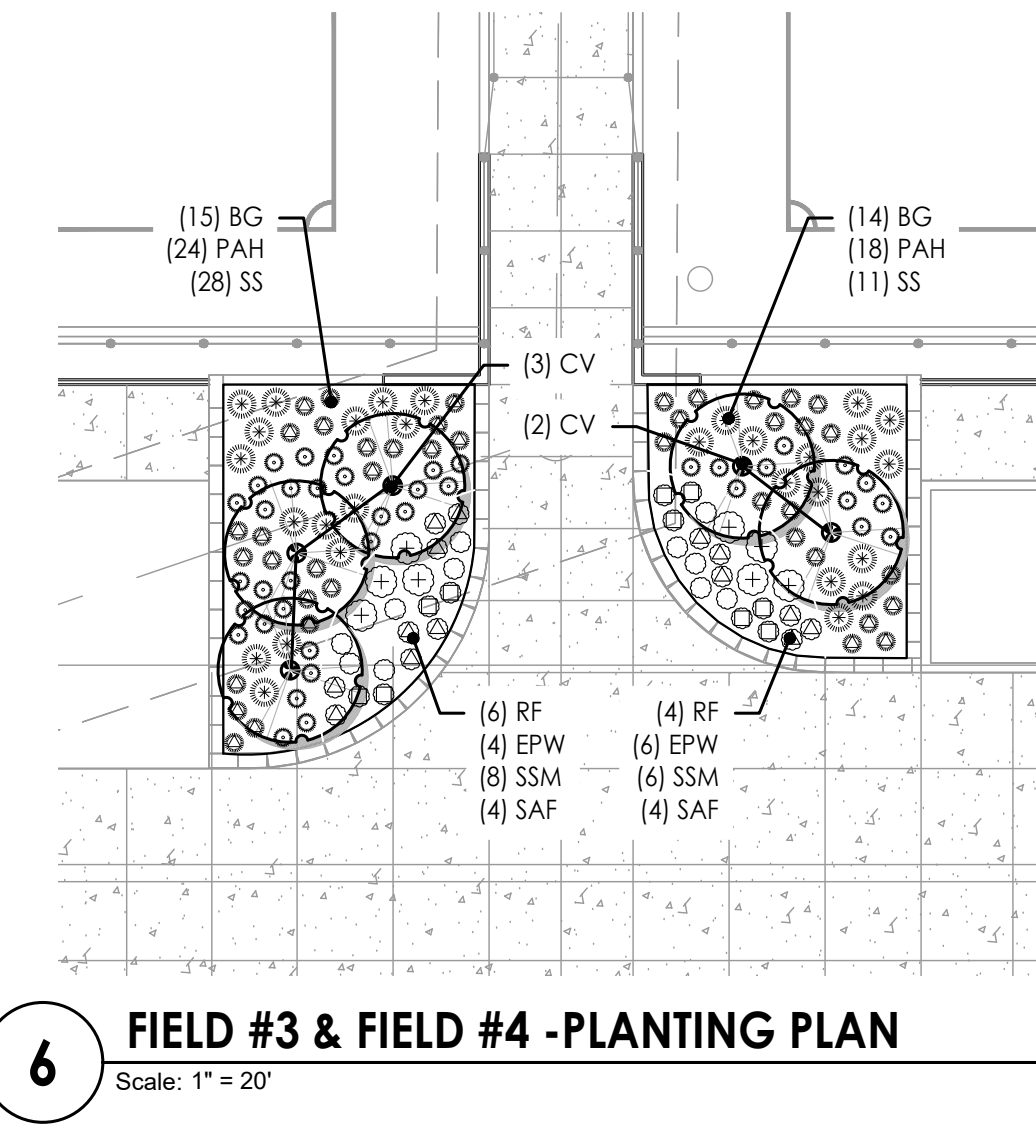
3 ANDREW CARSON WINDMILLS - LAYOUT & PLANTING PLAN
Scale: 1" = 20'



4 ZIPPER SCULPTURE - LAYOUT & PLANTING PLAN
Scale: 1" = 20'



5 SW FIELD #3-PLANTING PLAN
Scale: 1" = 20'



6 FIELD #3 & FIELD #4 -PLANTING PLAN
Scale: 1" = 20'

PLANTING SCHEDULE

SYM.	KEY	COMMON NAME BOTANICAL NAME	SIZE/REMARKS
	OR	ORNAMENTAL TREE	
	CV	Fringe Tree <i>Chionanthus virginicus</i>	1.5" cal. / min. Multi-stem
	ET	EVERGREEN TREE	
	TO	Emerald Green Arborvitae <i>Thuja occidentalis 'Smaragd'</i>	8' ht. / min.
ORNAMENTAL GRASS			
	BG	Blonde Ambition Blue Grama Grass <i>Bouteloua gracilis 'Blonde Ambition'</i>	#1 @ 30" o.c.
	PAH	Hamel Dwarf Fountain Grass <i>Pennisetum alopecuroides 'Hamel'</i>	#1 @ 30" o.c.
	SS	The Blues Little Bluestem <i>Scirpochyrium scoparium 'The Blues'</i>	#1 @ 30" o.c.
	LM	Big Blue Liriope <i>Liriope muscari 'Big Blue'</i>	4" pot @ 18" o.c.
	SN	Indian Grass <i>Sorghastrum nutans</i>	#1 @ 24" o.c.
PERENNIAL/GROUND COVER			
	RF	Little Goldstar Black-eyed Susan <i>Rudbeckia fulgida 'Little Goldstar'</i>	#1 @ 30" o.c.
	EPW	Pow Wow White Coneflower <i>Echinacea 'Pow Wow White'</i>	#1 @ 30" o.c.
	SSM	May Night Salvia <i>Salvia x sylvestris 'May Night'</i>	#1 @ 30" o.c.
	SAF	Autumn Fire Stonecrop <i>Sedum 'Autumn Fire'</i>	#1 @ 30" o.c.

PLANTING NOTES

- THIS PLAN PROVIDES LAYOUT, QUANTITY & SIZES OF ALL PLANT MATERIAL TO BE INSTALLED BY THE LANDSCAPE CONTRACTOR. REFER TO SECTION 329300 - PLANTS FOR COMPLETE SCOPE OF WORK, RESPONSIBILITIES, PRODUCTS & EXECUTION OF WORK.
- CONTRACTOR SHALL VERIFY LOCATION OF ALL UTILITIES BY CONTACTING ALL OF THE RESPECTIVE UTILITY COMPANIES AND/ OR THE LOCAL "ONE-CALL"/"CALL-BEFORE-YOU-DIG" SYSTEM AND BY EXCAVATING TEST PITS IF NECESSARY.
- LOCATIONS OF ALL PLANT MATERIALS SHALL BE STAKED IN THE FIELD AND APPROVED BY THE LANDSCAPE ARCHITECT PRIOR TO PLANTING.
- THE LANDSCAPE CONTRACTOR SHALL BE RESPONSIBLE TO RESTORE ALL DISTURBED AREAS BACK TO ORIGINAL FINISHED GRADE ELEVATIONS, INCLUDING, EQUIPMENT MATERIAL STORAGE AREA AND STAGING AREAS ADJACENT TO SITE.
- ALL PLANTING BEDS SHALL BE TOP-DRESSED WITH PRE-EMERGENT HERBICIDE AND 3" (MIN) DEPTH OF HARDWOOD MULCH (RE: SECTION 329300)

RELEASED FOR CONSTRUCTION
Development Services Department
Lee's Summit, Missouri
04/30/2024

CIVIL ENGINEERING
GBA
9801 Renner Boulevard
Lenexa, KS 66219
913.492.0400
www.gbateam.com
MO Certificate of Authority # 000133
LANDSCAPE ARCHITECTURE
LANDS Studio, LLC
317 SE Main
Lee's Summit, MO 64603
www.landsstudio.com
MO Certificate of Authority # 2008001860
LANDSCAPE ARCHITECTURE
Hoerr Schaudt Landscape Architects
2100 Central Street, Suite 01C
Kansas City, MO 64108
816.510.0488
www.hoerschaudt.com
MO Certificate of Authority #2019040388
MEP ENGINEERING
HENDERSON ENGINEERS, Inc.
8345 Lenexa Drive
Lenexa, KS 66214
913.742.5000
www.hei-eng.com
Missouri Certificate of Authority # 000556
ARCHITECTURE
FINKLE + WILLIAMS Architecture
7007 College Boulevard, Suite 415
Overland Park, KS 66211
913.498.1550
www.finklewilliams.com
Missouri Certificate of Authority #F00453304


PROJECT:

Paragon Star
Soccer Complex Landscape Improvements
1401 NW View High Dr, Lee's Summit, MO 64081

ISSUE:

1 6.13.2022 SOCCER COMPLEX REVISIONS

PROFESSIONAL SEAL:



DRAWING TITLE:

SOCCER
COMPLEX
PLANTING
ENLARGEMENTS

JOB NO: 1197

SCALE:

DATE: 4.12.2024

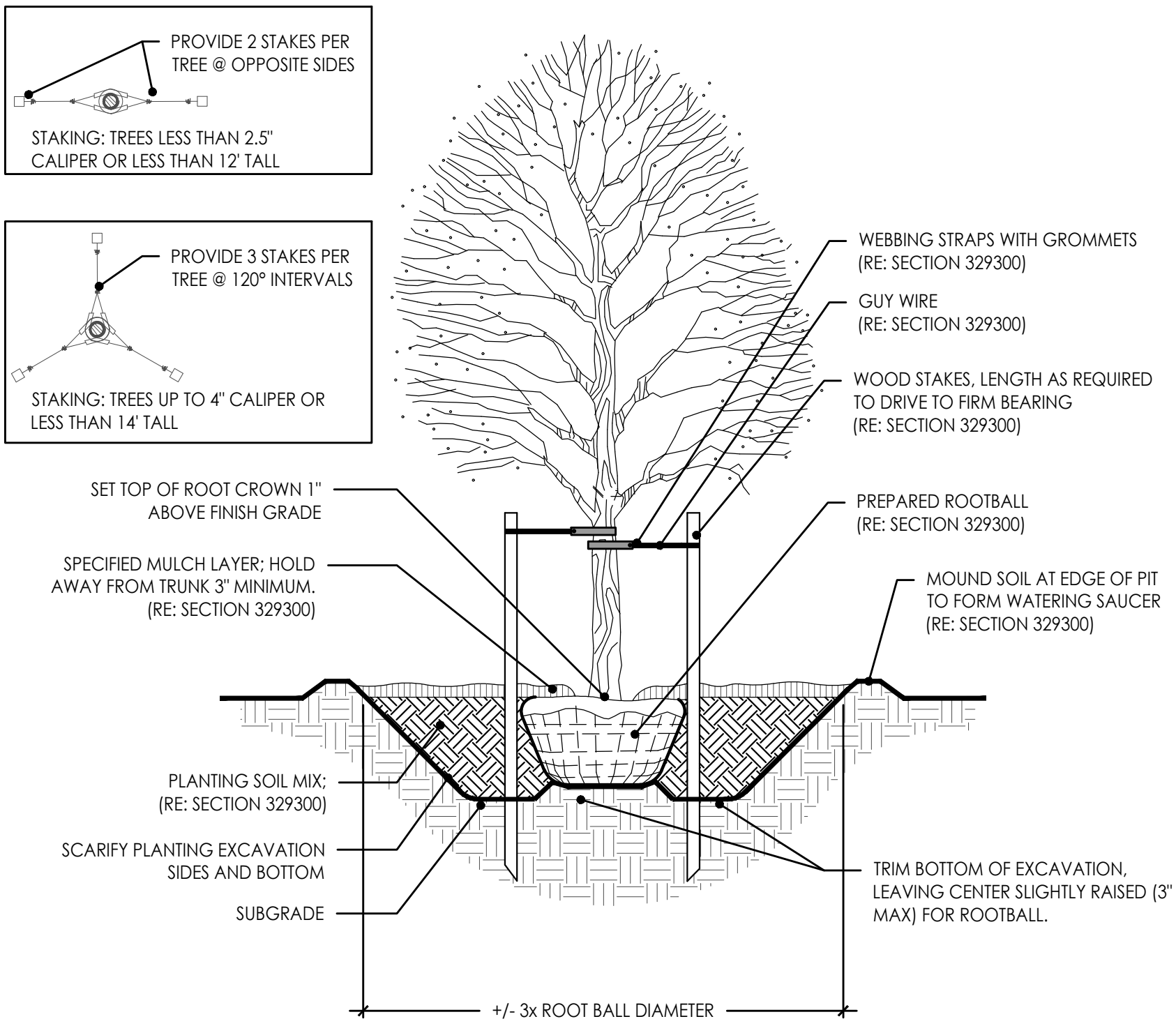
DRAWN BY: RWB/MRK

SHEET NO:

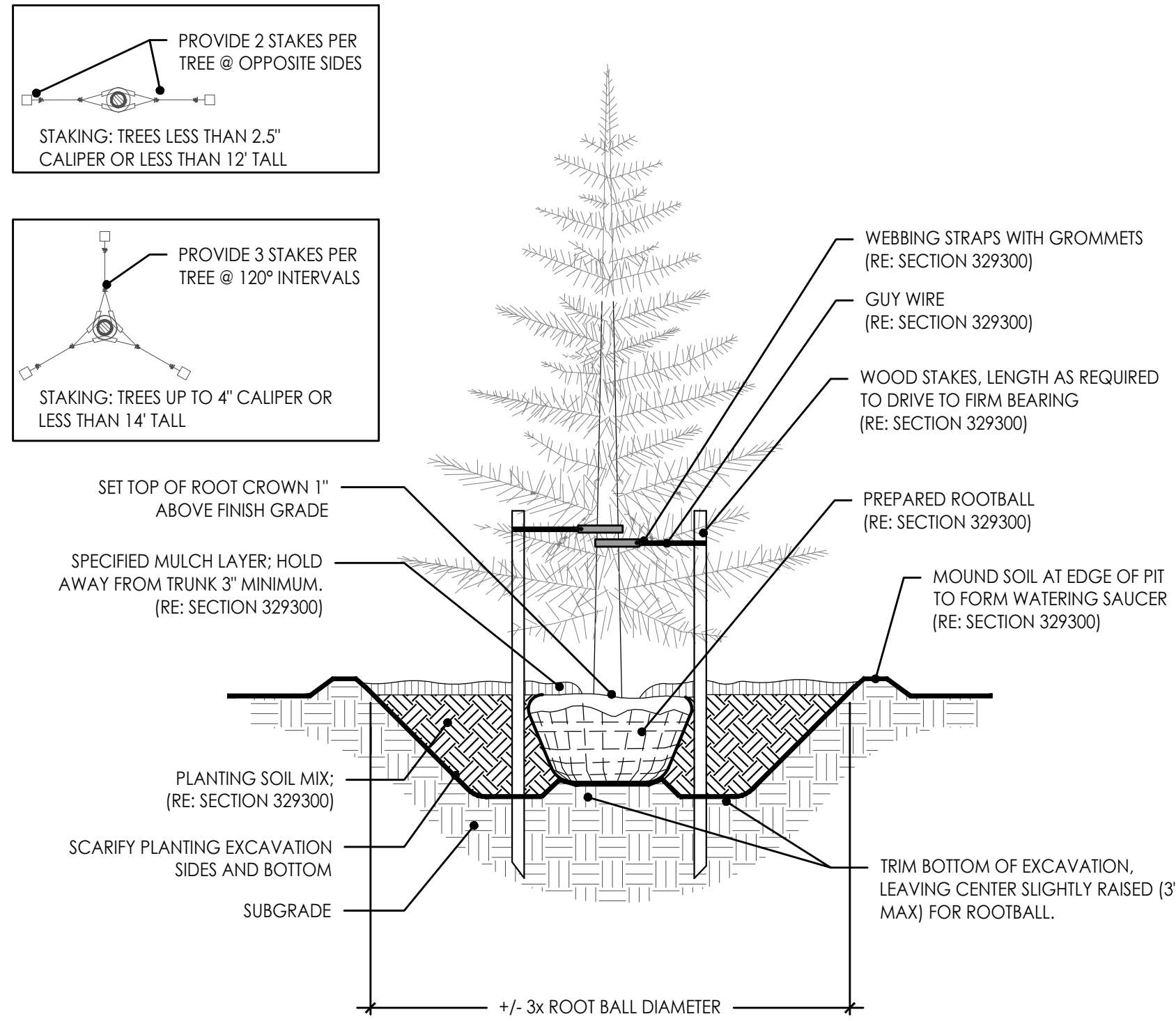
L410

G:\Archive\2019\1249 - paragon Village Drawings\CAD SHEETS & Piping\1520 PLANTING DETAILS\PARING.dwg 4/11/2024 1:01:32 PM
ALL DESIGNS, ARRANGEMENTS, AND PLANS INDICATED OR REPRESENTED BY THIS DRAWING ARE OWNED BY AND THE INTELLECTUAL PROPERTY OF LAND3 STUDIO, LLC, AND WERE CREATED, EVOLVED, AND DEVELOPED FOR USE ON AND IN CONNECTION WITH THE SPECIFIED PROJECT. NONE OF THESE DESIGNS, ARRANGEMENTS, OR PLANS SHALL BE USED, REPRODUCED, OR PUBLISHED BY ANY METHOD, IN WHOLE OR IN PART, OR DISCLOSED TO ANY PERSON, FIRM, OR CORPORATION FOR ANY PURPOSES WITHOUT WRITTEN PERMISSION OF LAND3 STUDIO, LLC.

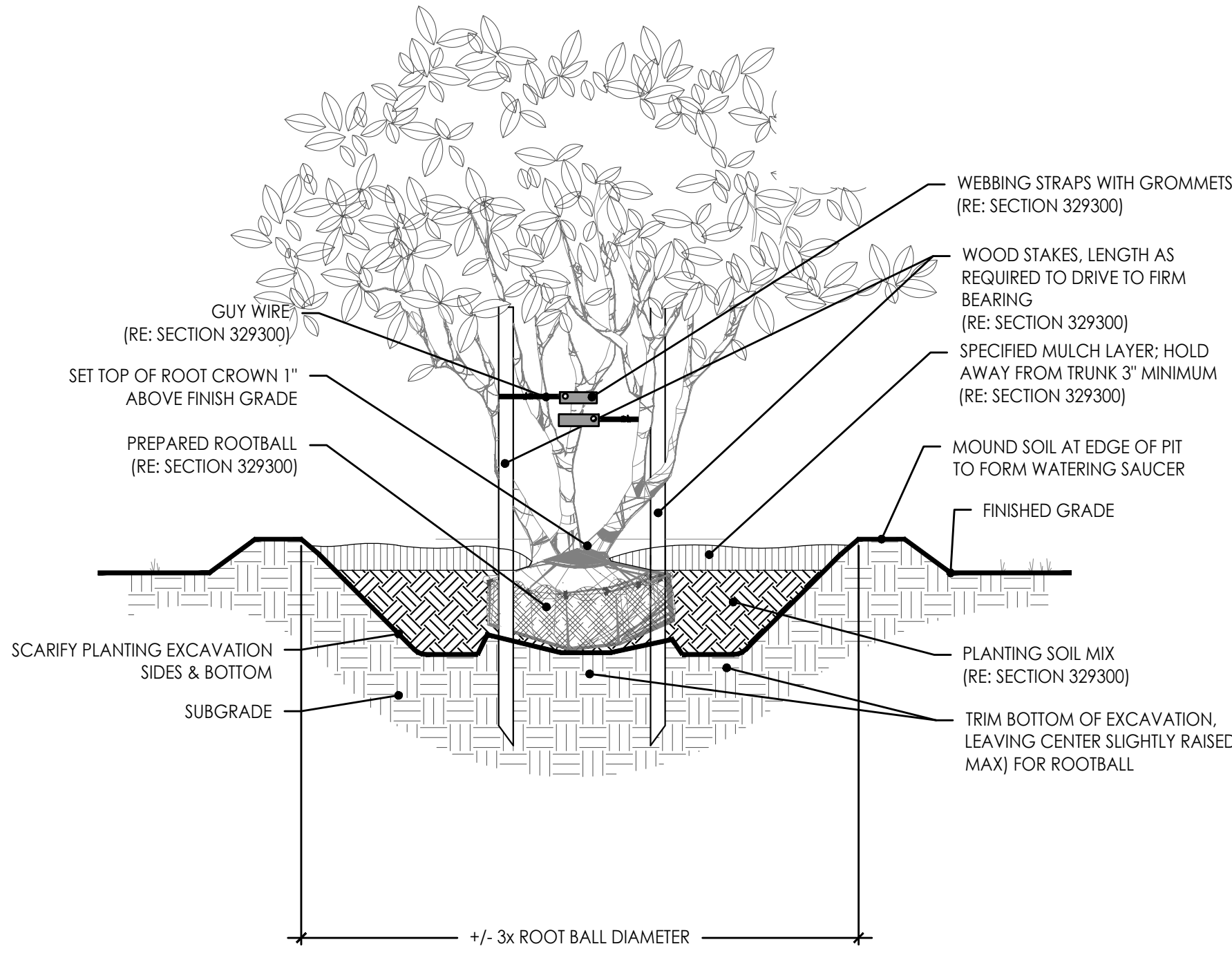
0.3869-1
ROY BEDNARCZAK



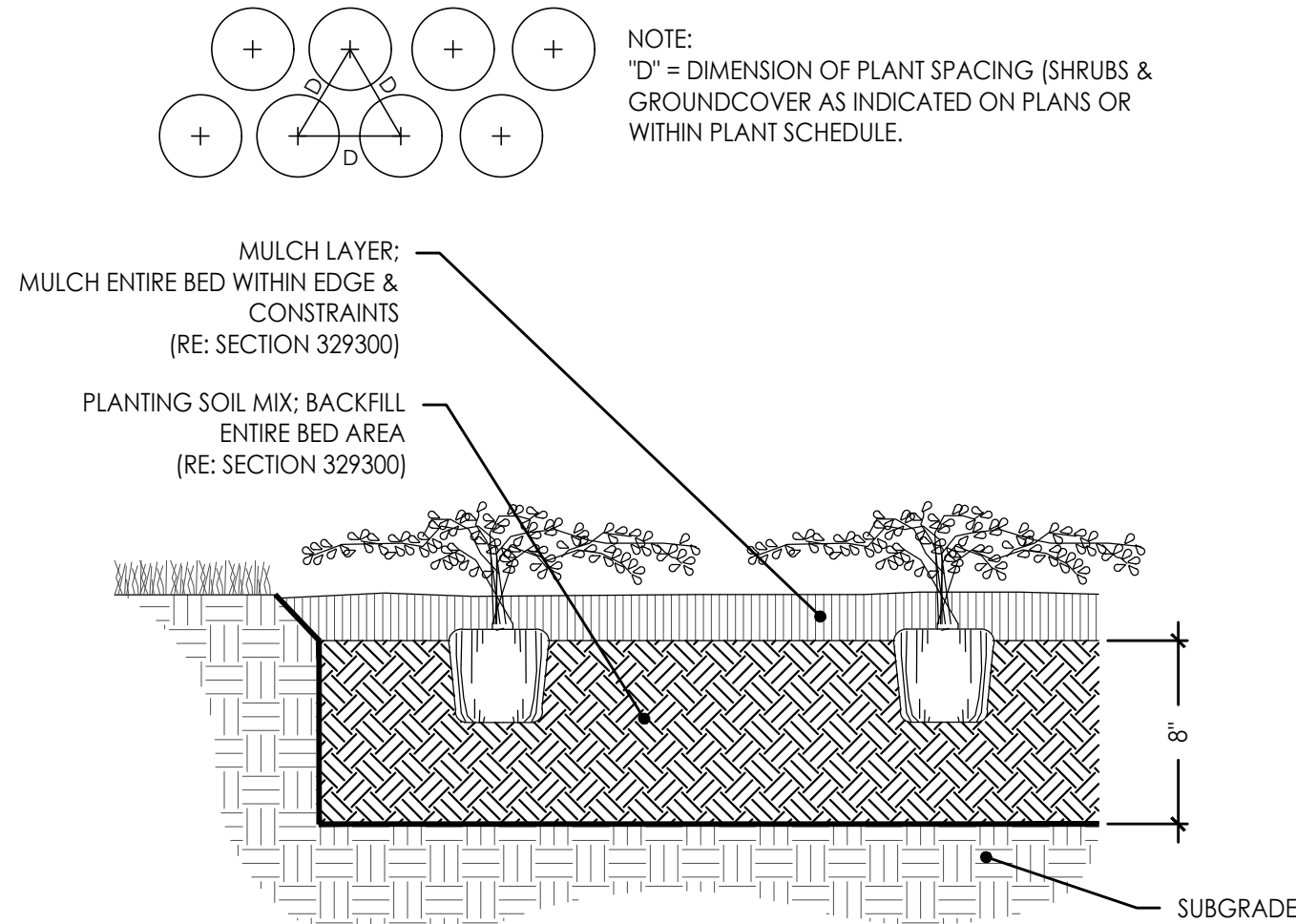
1 DECIDUOUS TREE
Scale: N.T.S.



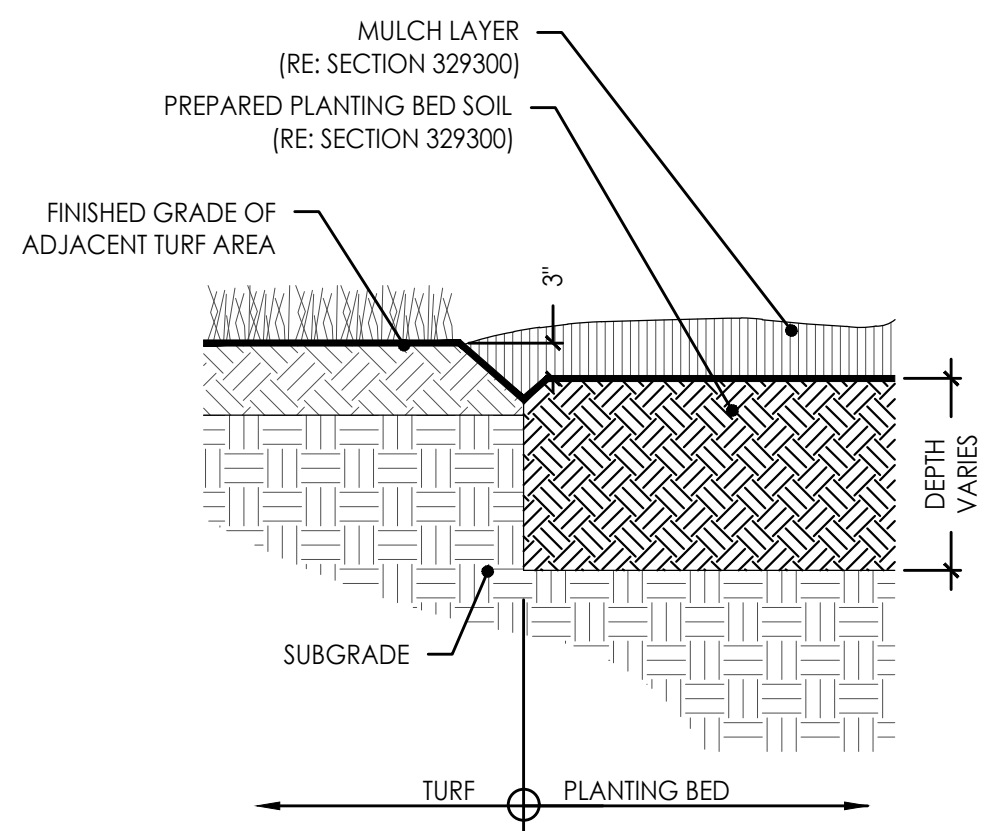
4 EVERGREEN TREE
Scale: N.T.S.



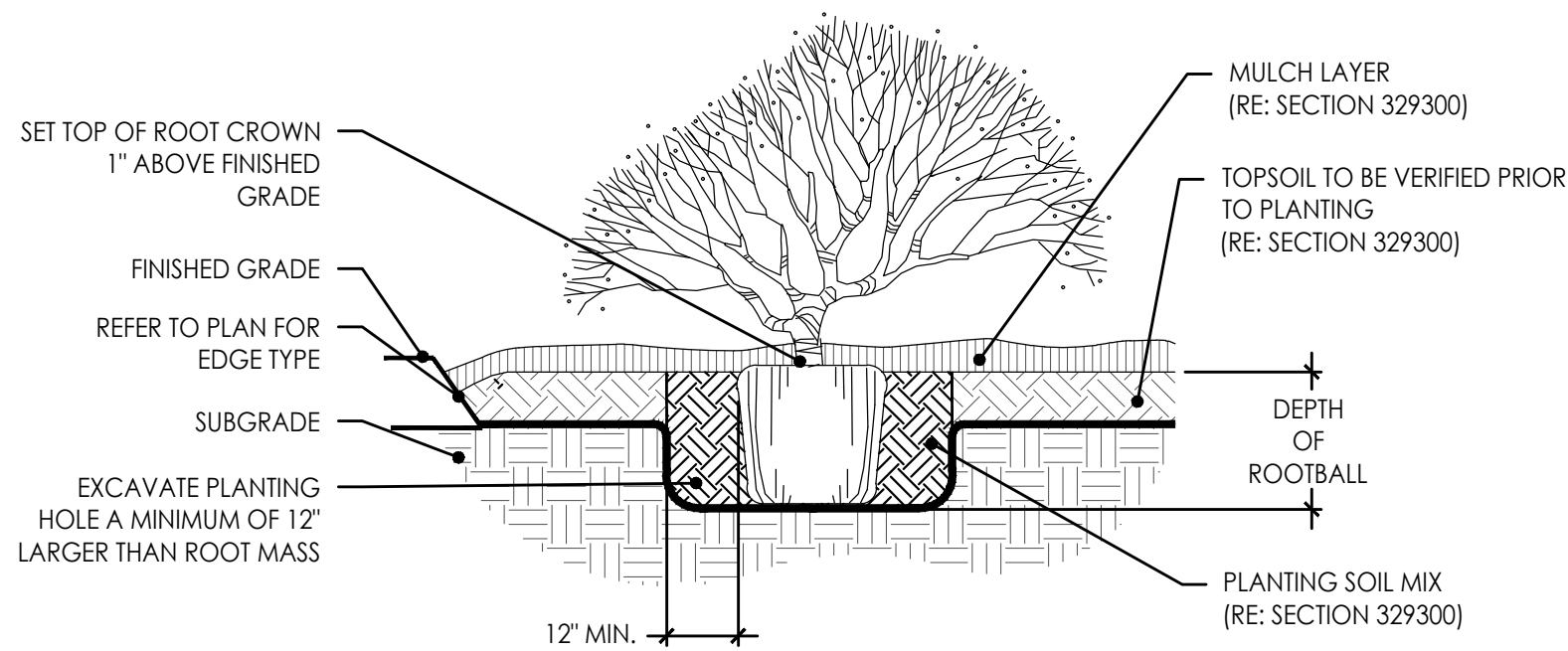
2 MULTI STEM TREE
Scale: N.T.S.



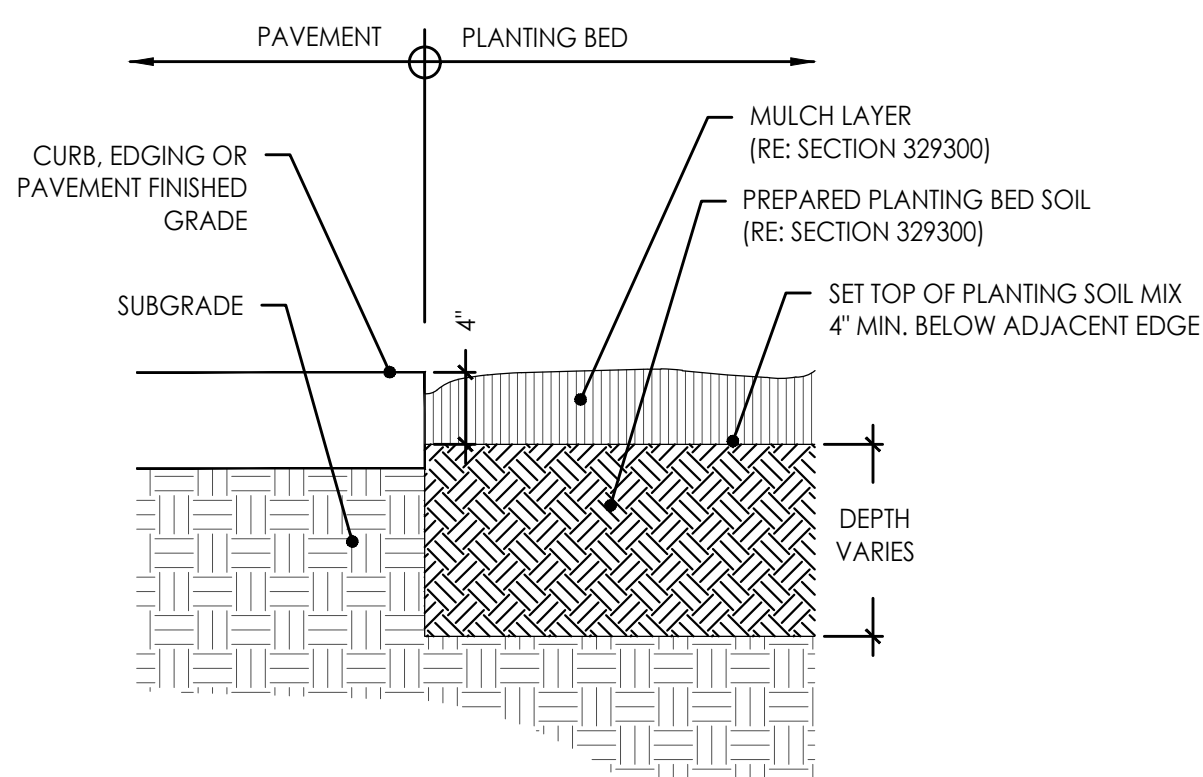
5 GROUND COVER
Scale: N.T.S.



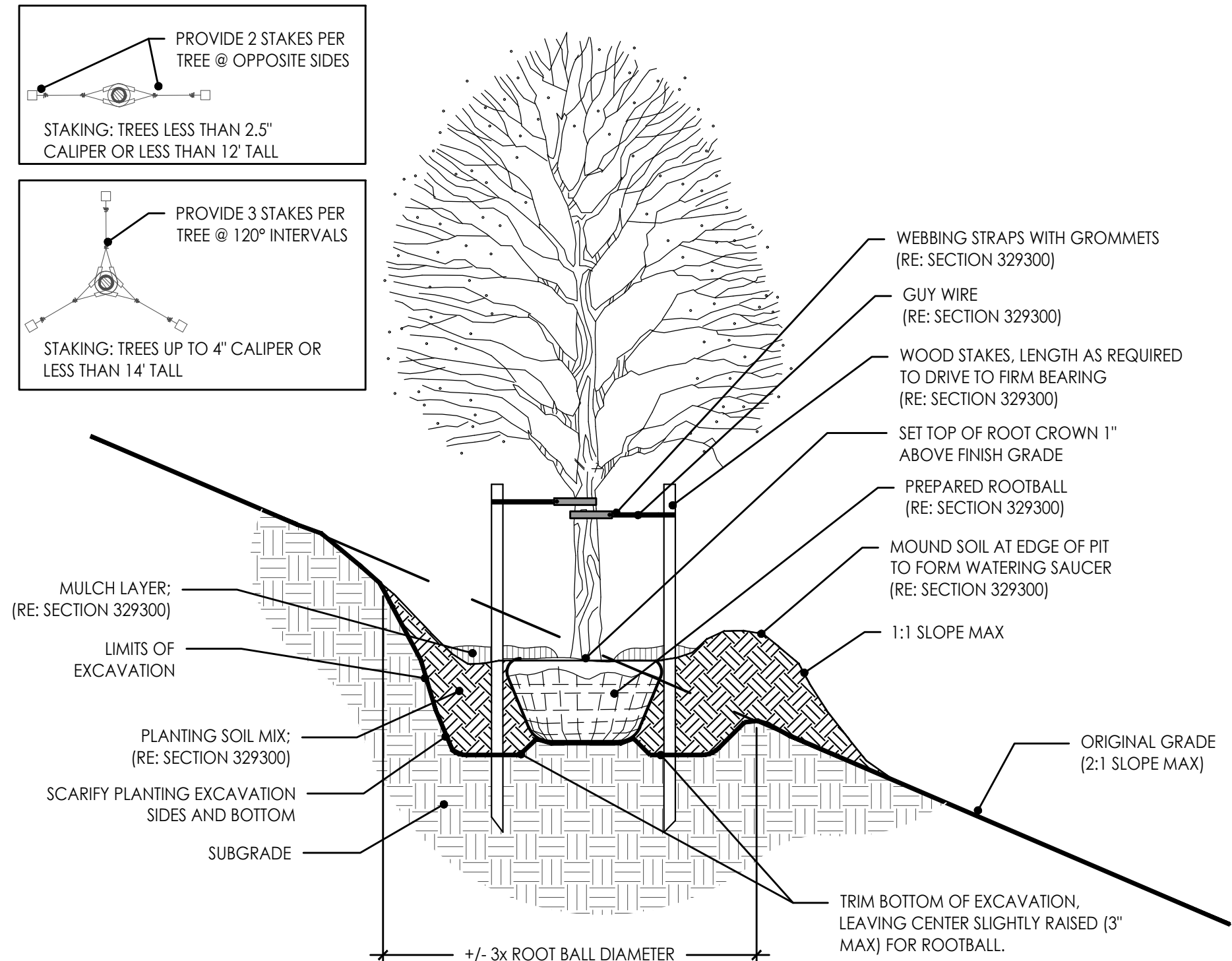
7 CULTIVATED EDGE
Scale: N.T.S.



6 SHRUB
Scale: N.T.S.



8 PLANTING EDGE AT CONCRETE
Scale: N.T.S.



3 TREE ON SLOPE
Scale: N.T.S.

CIVIL ENGINEERING
GBA
9801 Renner Boulevard
Lenexa, KS 66219
913.492.0400
www.gbateam.com
MO Certificate of Authority # 000133
LANDSCAPE ARCHITECTURE
LAND3 Studio, LLC
317 SE Main
Lee's Summit, MO 64063
www.land3studio.com
MO Certificate of Authority # 2008001860
LANDSCAPE ARCHITECTURE
Hoerr Schaudt Landscape Architects
2100 Central Street, Suite 01C
Kansas City, MO 64108
816.510.0438
www.hoerschaudt.com
MO Certificate of Authority # 201904088
MEP ENGINEERING
HENDERSON ENGINEERS, Inc.
8345 Lenexa Drive
Lenexa, KS 66214
913.498.5500
www.hei-eng.com
Missouri Certificate of Authority # 000556
ARCHITECTURE
FINKLE + WILLIAMS Architecture
7007 College Boulevard, Suite 415
Overland Park, KS 66211
913.498.1550
www.finklewilliams.com
Missouri Certificate of Authority #F00453304

PROJECT:

Paragon Star
Soccer Complex Landscape Improvements
1401 NW View High Dr, Lee's Summit, MO 64081

ISSUE:

PROFESSIONAL SEAL:



DRAWING TITLE:

PLANTING
DETAILS

JOB NO: 1197 SCALE:

DATE: 4.12.2024 DRAWN BY: RWB/MRK

SHEET NO:

L420

RELEASED FOR CONSTRUCTION
Development Services Department
Lee's Summit, Missouri
04/09/2024