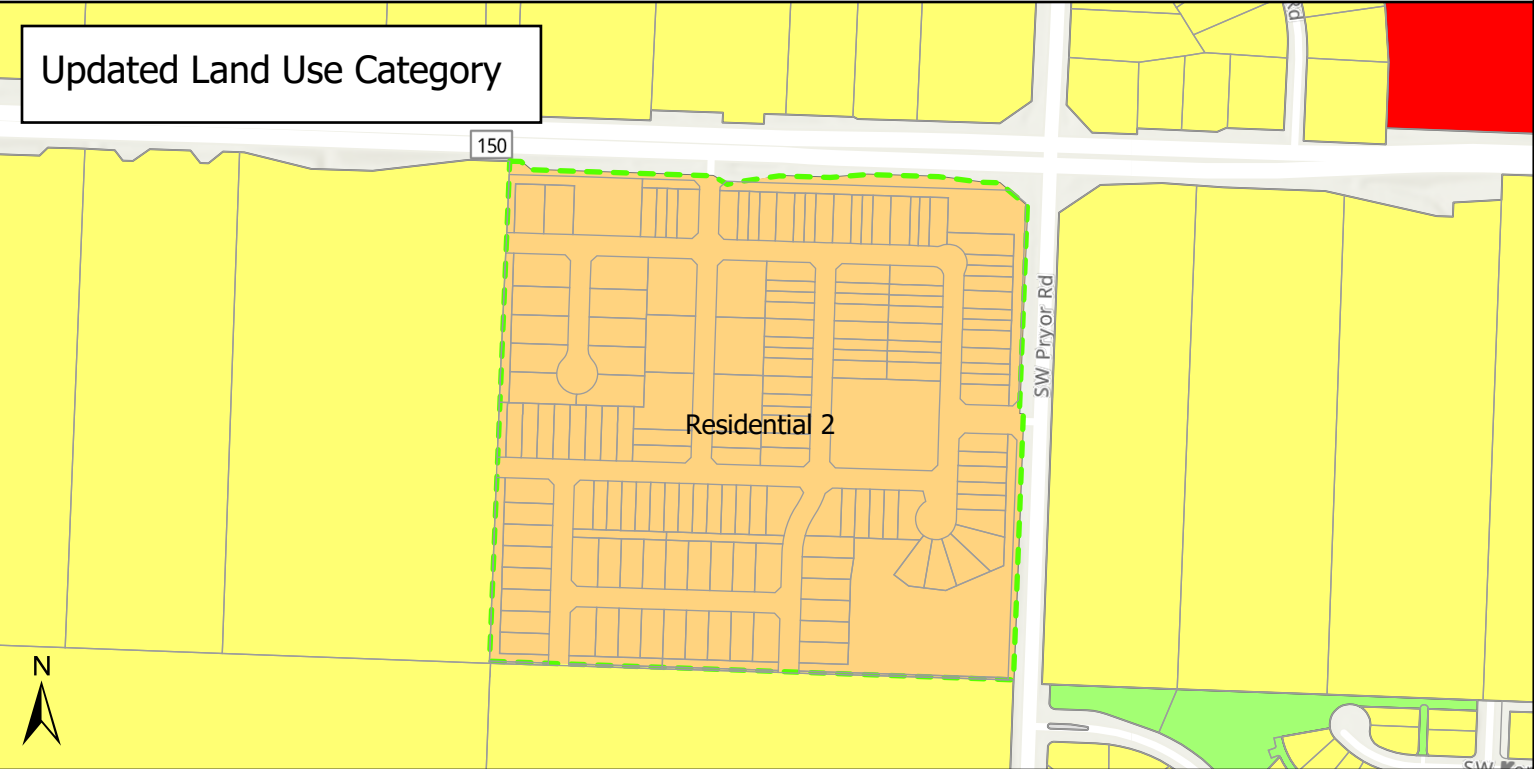
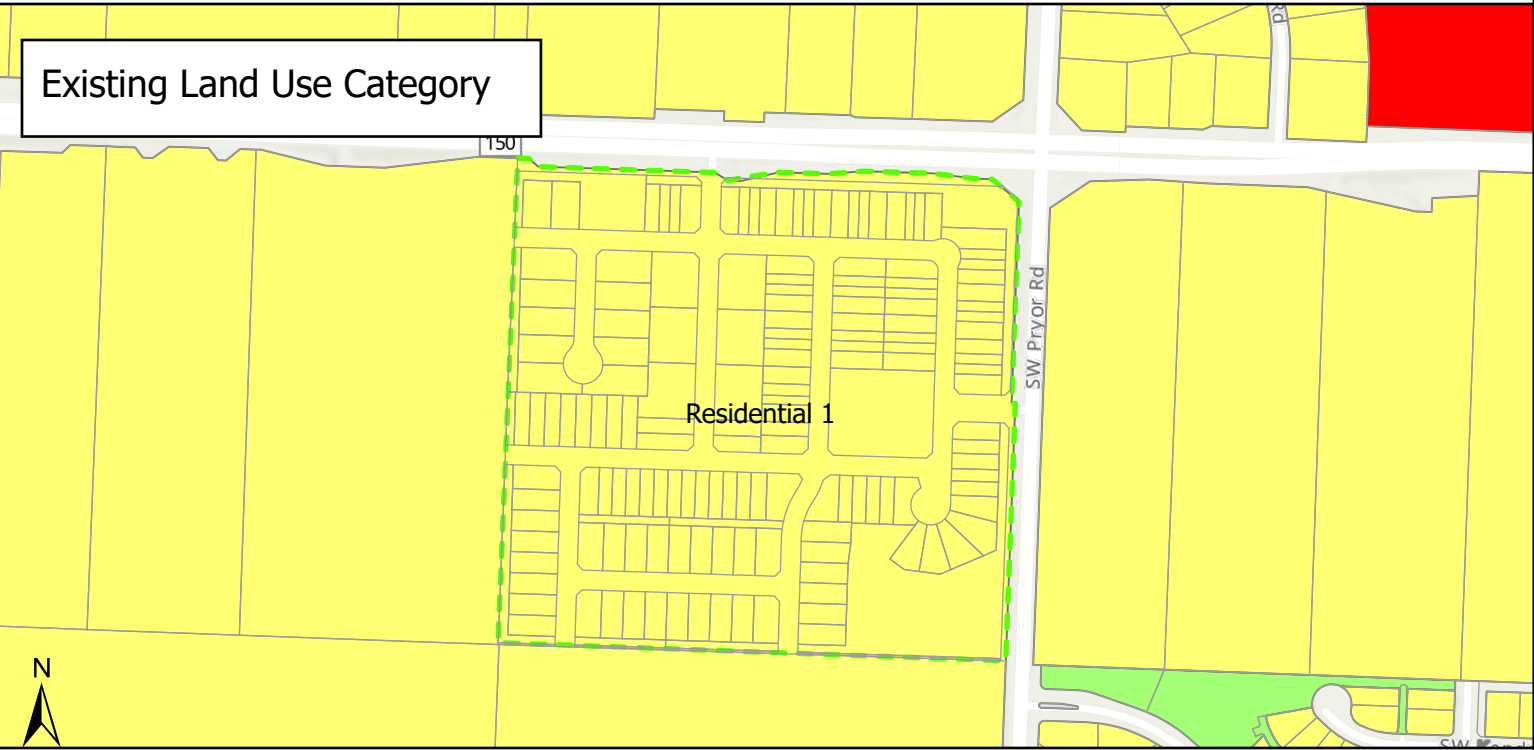


Appl. #PL2024-056 - COMPREHENSIVE PLAN AMENDMENT  
Future Land Use Map Update  
City of Lee's Summit, Applicant

Updated Land Use Category



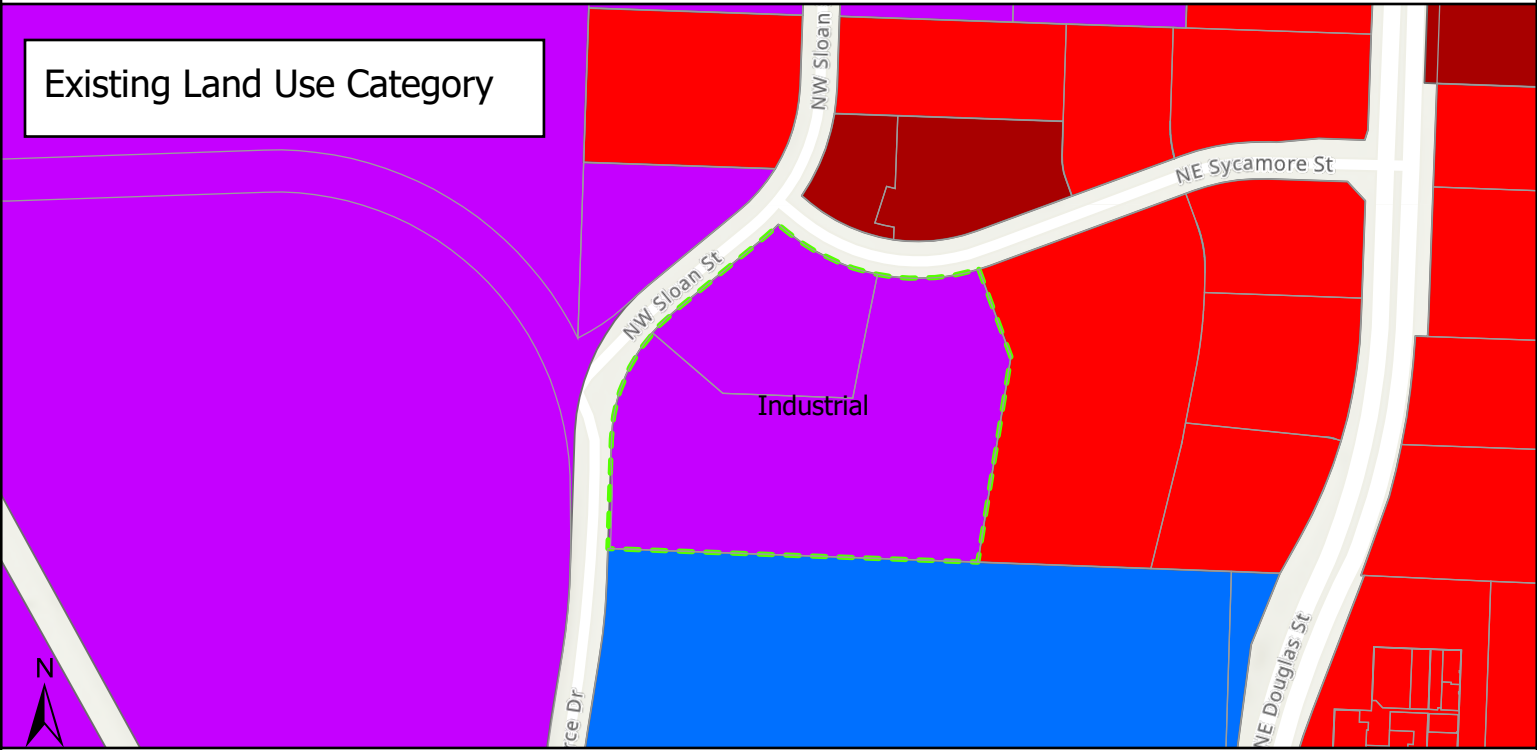
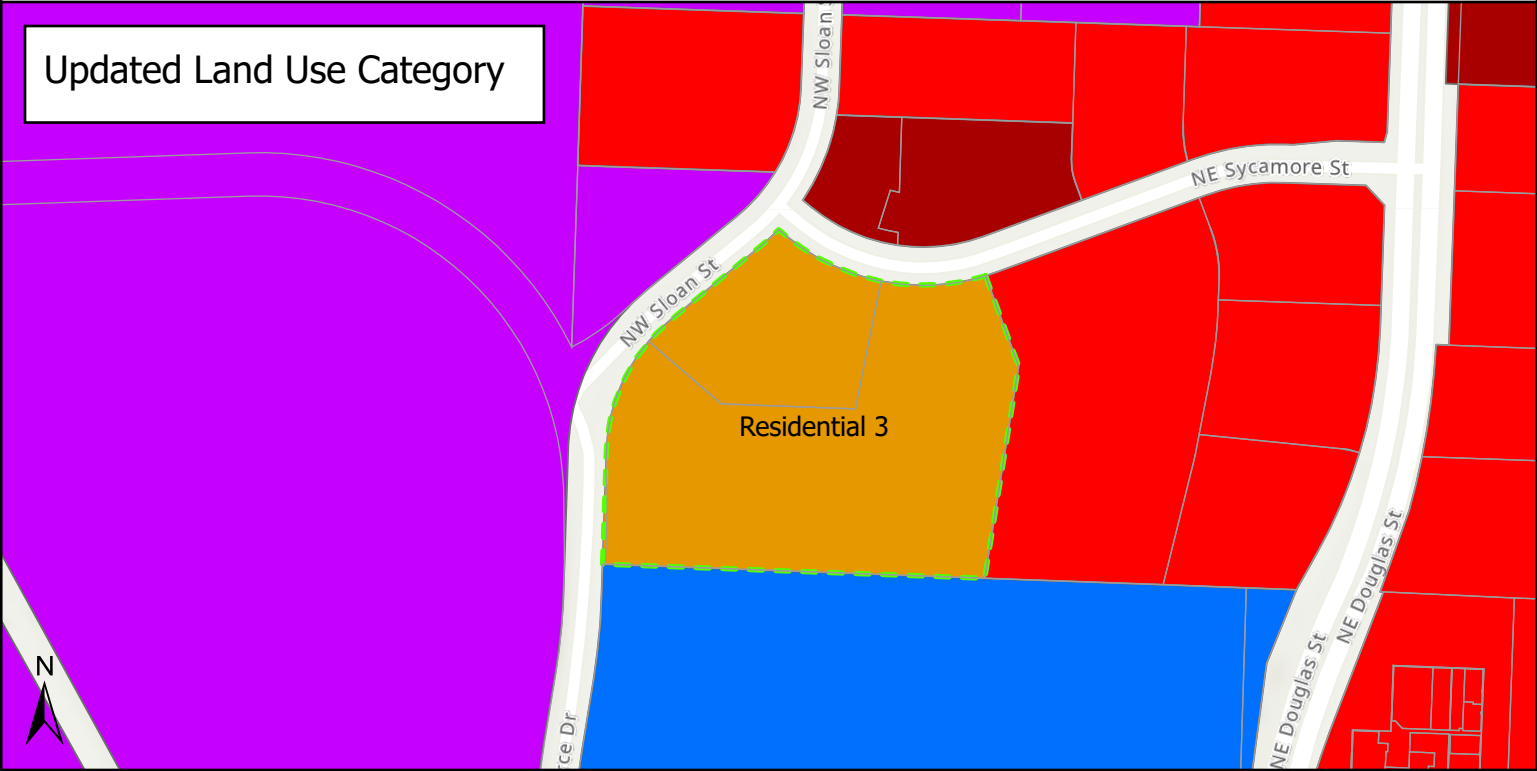
Existing Land Use Category



Osage residential development & Osage 3rd plat

- |                              |                        |                |                  |              |
|------------------------------|------------------------|----------------|------------------|--------------|
| Activity Center Downtown     | Activity Center Summit | Industrial     | Parks/Open Space | Water Bodies |
| Activity Center New Longview | Airport                | Infrastructure | Residential 1    |              |
| Activity Center North PRI    | Civic                  | Mixed Use      | Residential 2    |              |
| Activity Center South PRI    | Commercial             | Office         | Residential 3    |              |

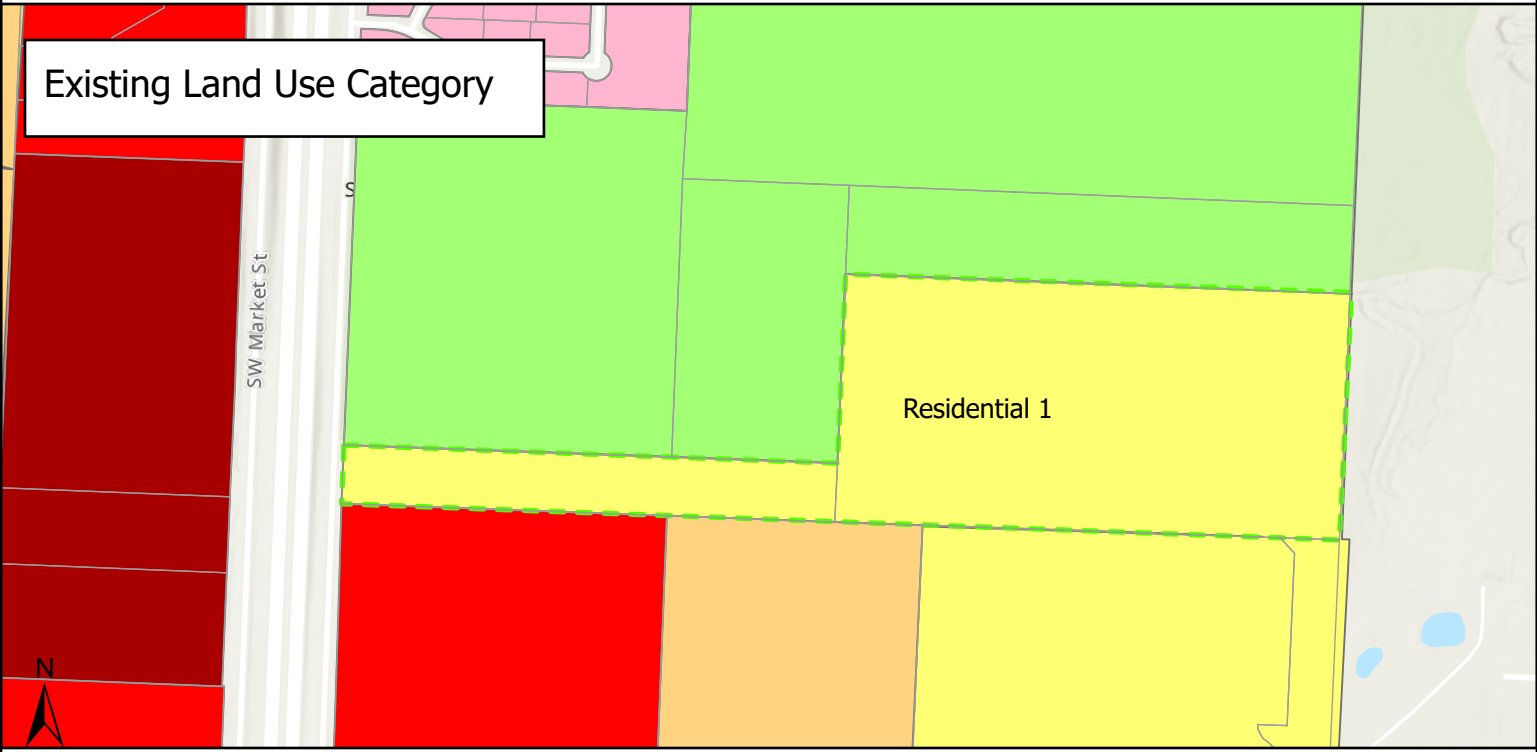
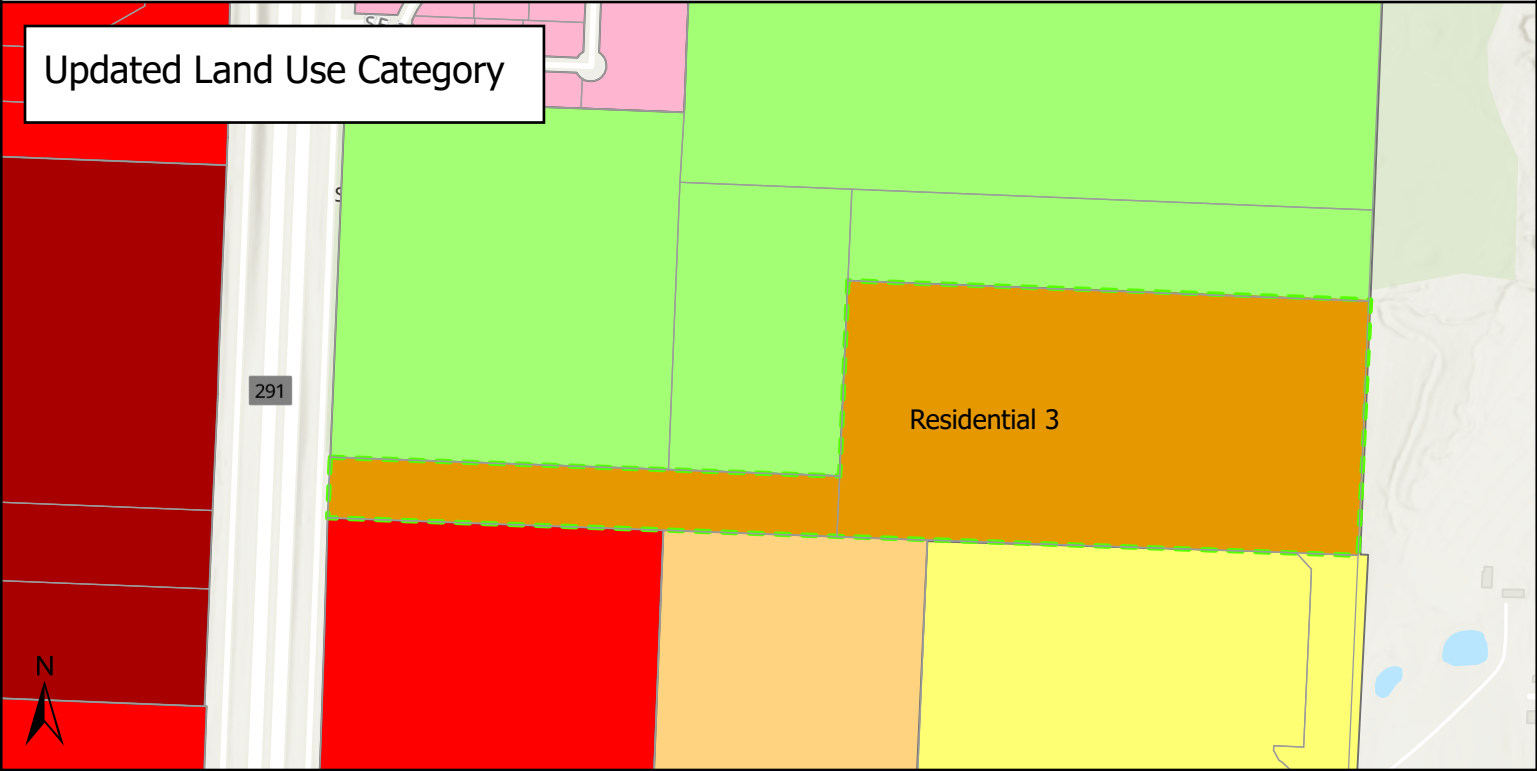
Appl. #PL2024-056 - COMPREHENSIVE PLAN AMENDMENT  
Future Land Use Map Update  
City of Lee's Summit, Applicant



Douglas Station Apartments

- |                              |                        |                |                  |              |
|------------------------------|------------------------|----------------|------------------|--------------|
| Activity Center Downtown     | Activity Center Summit | Industrial     | Parks/Open Space | Water Bodies |
| Activity Center New Longview | Airport                | Infrastructure | Residential 1    |              |
| Activity Center North PRI    | Civic                  | Mixed Use      | Residential 2    |              |
| Activity Center South PRI    | Commercial             | Office         | Residential 3    |              |

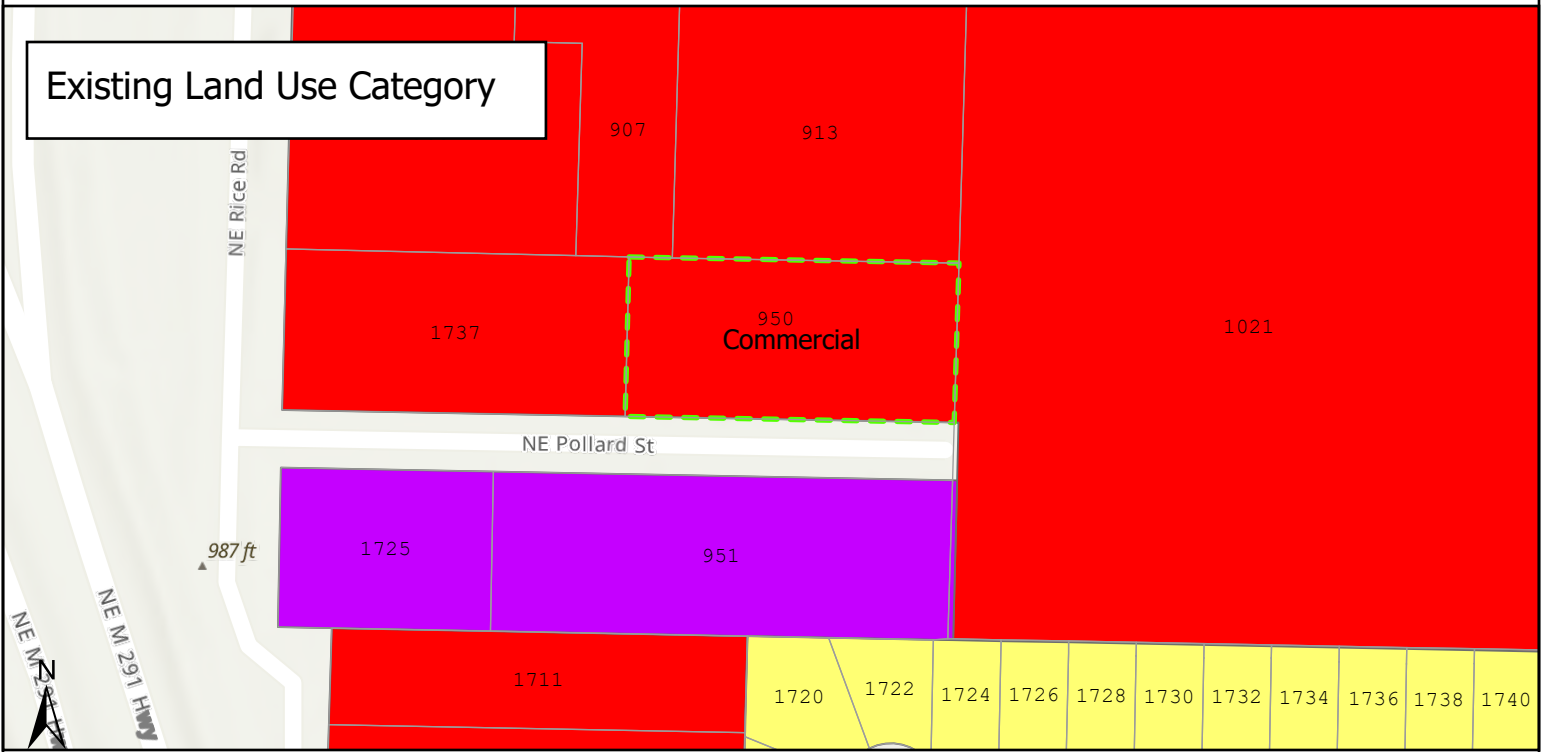
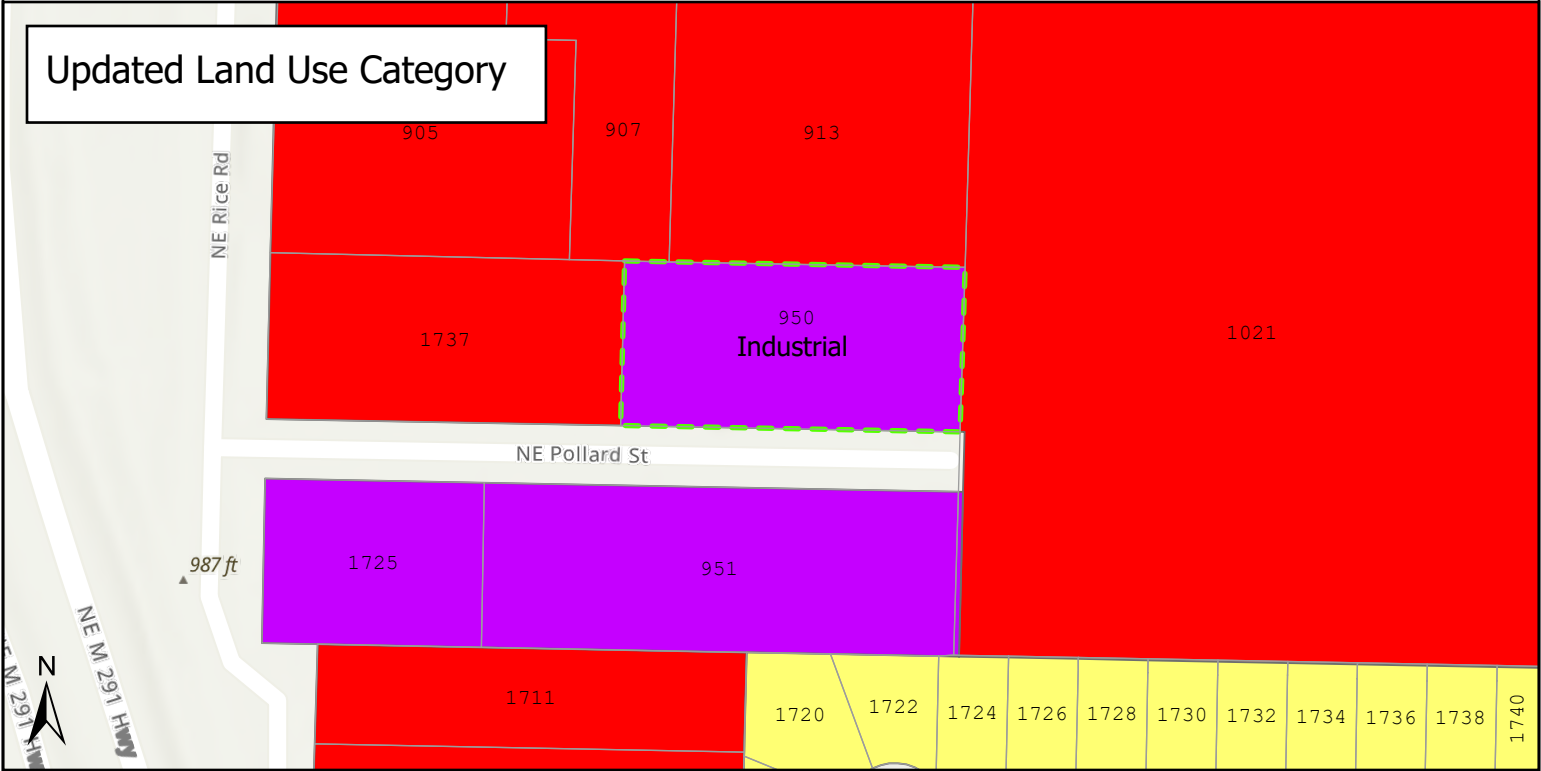
Appl. #PL2024-056 - COMPREHENSIVE PLAN AMENDMENT  
Future Land Use Map Update  
City of Lee's Summit, Applicant



Tristar

- |                              |                        |                |                  |              |
|------------------------------|------------------------|----------------|------------------|--------------|
| Activity Center Downtown     | Activity Center Summit | Industrial     | Parks/Open Space | Water Bodies |
| Activity Center New Longview | Airport                | Infrastructure | Residential 1    |              |
| Activity Center North PRI    | Civic                  | Mixed Use      | Residential 2    |              |
| Activity Center South PRI    | Commercial             | Office         | Residential 3    |              |

Appl. #PL2024-056 - COMPREHENSIVE PLAN AMENDMENT  
Future Land Use Map Update  
City of Lee's Summit, Applicant



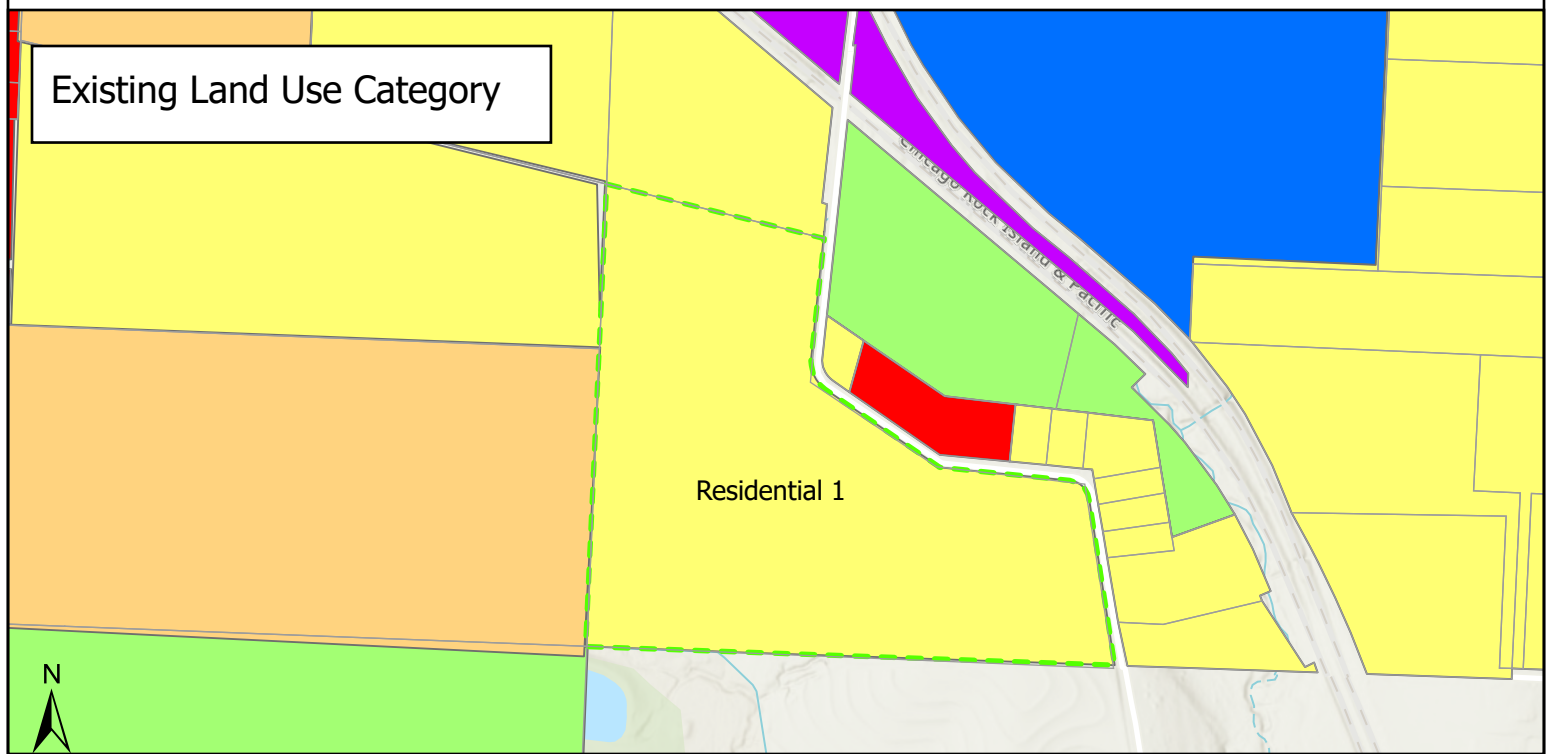
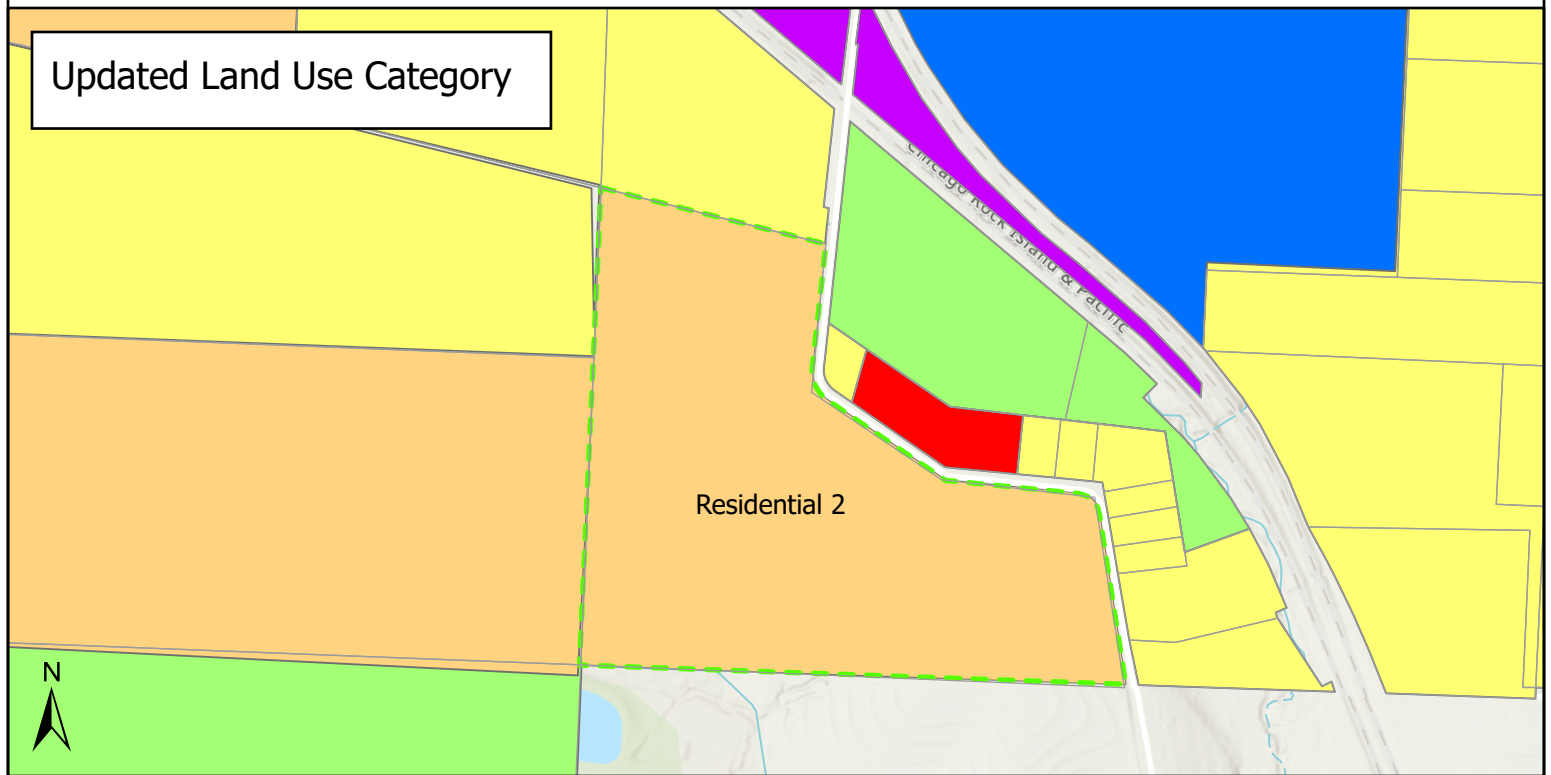
950 NE Pollard St.

- |                              |                        |                |                  |              |
|------------------------------|------------------------|----------------|------------------|--------------|
| Activity Center Downtown     | Activity Center Summit | Industrial     | Parks/Open Space | Water Bodies |
| Activity Center New Longview | Airport                | Infrastructure | Residential 1    |              |
| Activity Center North PRI    | Civic                  | Mixed Use      | Residential 2    |              |
| Activity Center South PRI    | Commercial             | Office         | Residential 3    |              |

# Appl. #PL2024-056 - COMPREHENSIVE PLAN AMENDMENT

## Future Land Use Map Update

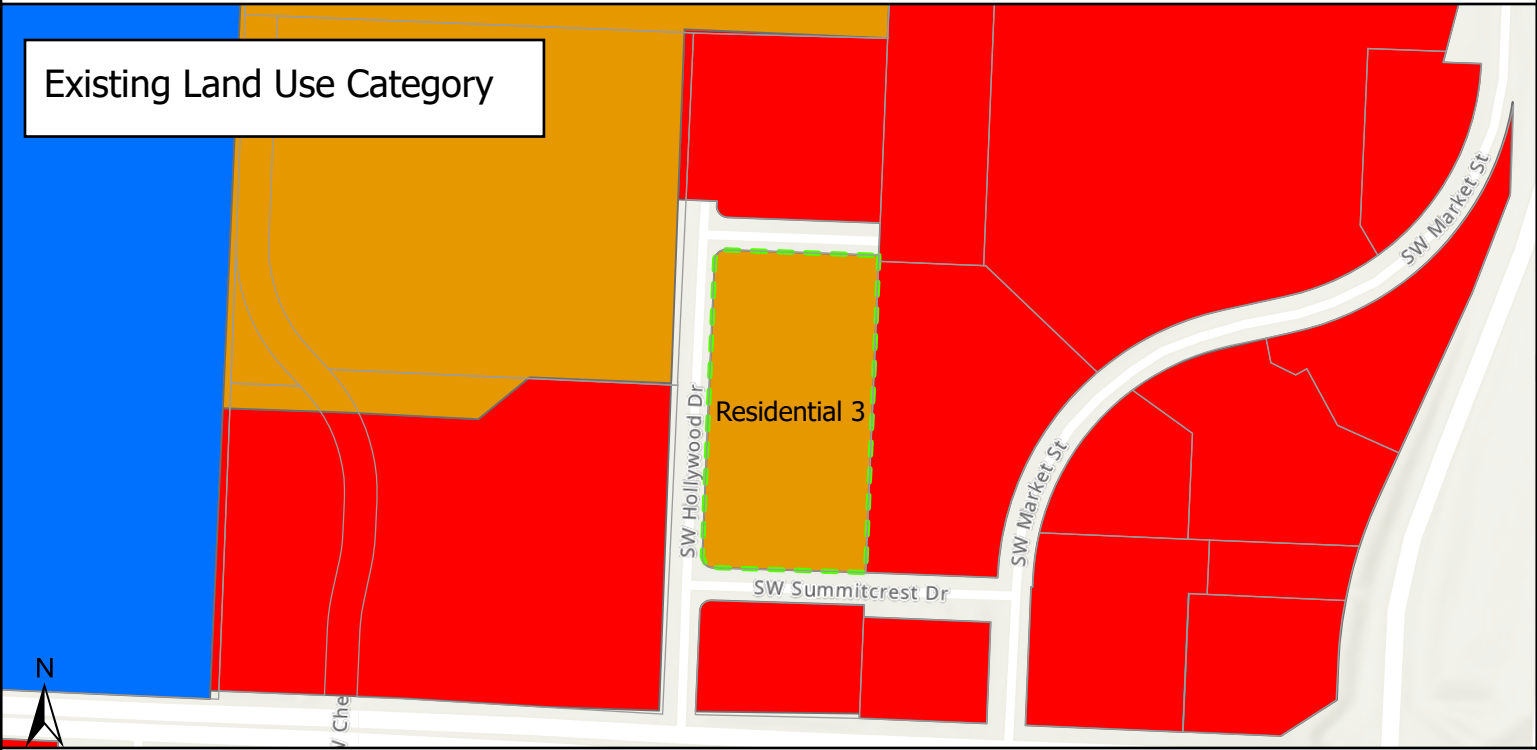
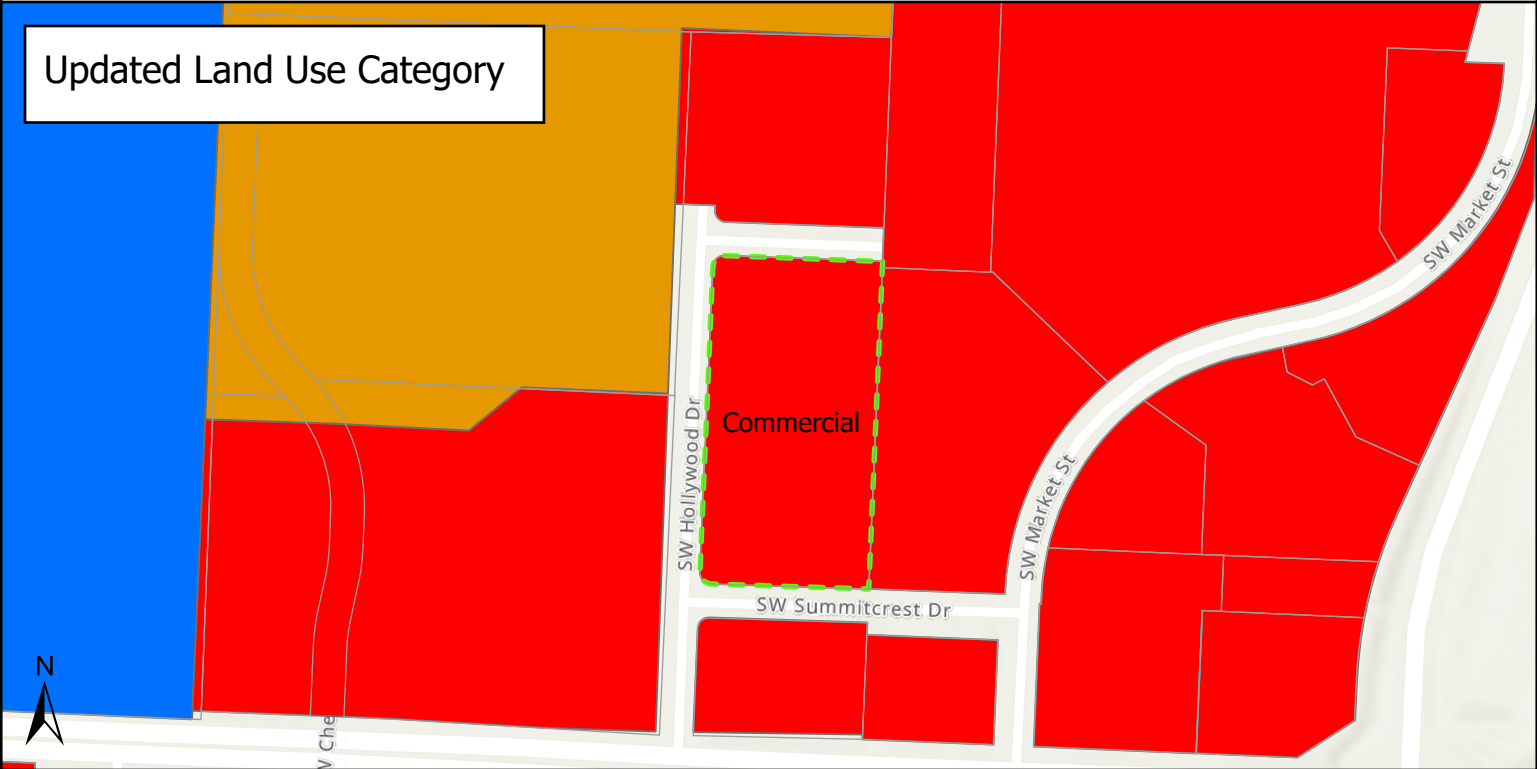
### City of Lee's Summit, Applicant



## Colton's Crossing

- |                              |                        |                |                  |              |
|------------------------------|------------------------|----------------|------------------|--------------|
| Activity Center Downtown     | Activity Center Summit | Industrial     | Parks/Open Space | Water Bodies |
| Activity Center New Longview | Airport                | Infrastructure | Residential 1    |              |
| Activity Center North PRI    | Civic                  | Mixed Use      | Residential 2    |              |
| Activity Center South PRI    | Commercial             | Office         | Residential 3    |              |

Appl. #PL2024-056 - COMPREHENSIVE PLAN AMENDMENT  
Future Land Use Map Update  
City of Lee's Summit, Applicant



Cowboy Carwash

- |                              |                        |                |                  |              |
|------------------------------|------------------------|----------------|------------------|--------------|
| Activity Center Downtown     | Activity Center Summit | Industrial     | Parks/Open Space | Water Bodies |
| Activity Center New Longview | Airport                | Infrastructure | Residential 1    |              |
| Activity Center North PRI    | Civic                  | Mixed Use      | Residential 2    |              |
| Activity Center South PRI    | Commercial             | Office         | Residential 3    |              |