

PUBLIC SANITARY SEWER AND FORCE MAIN RELOCATION PLANS

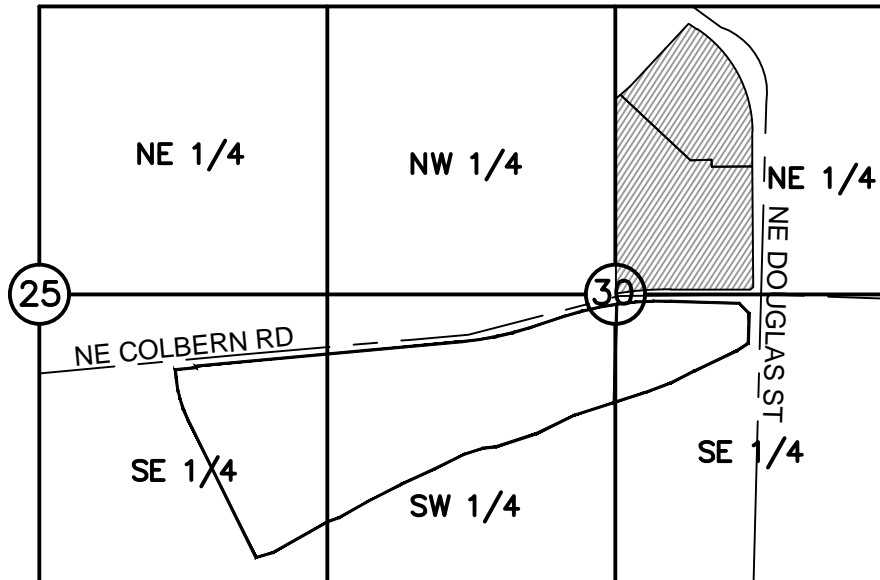
FOR THE VILLAGE AT DISCOVERY PARK ZONE 1

SECTION 25, TOWNSHIP 48N, RANGE 32W
SECTION 30, TOWNSHIP 48N, RANGE 31W
IN LEE'S SUMMIT, JACKSON COUNTY, MO

RELEASED FOR CONSTRUCTION
As Noted on Plan Review

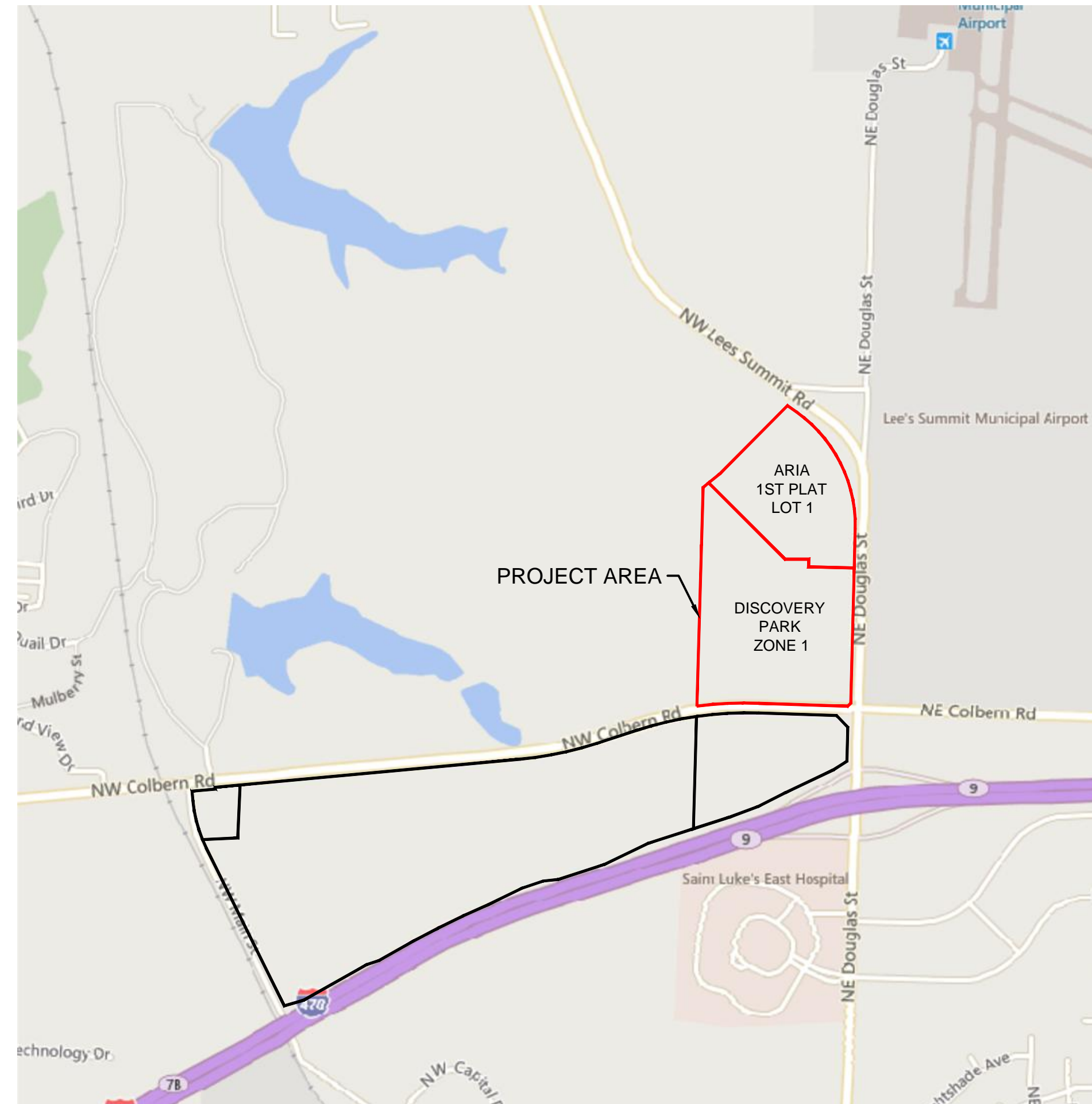
Development Services Department
Lee's Summit, Missouri

11/29/2023



S25, T48N, R32W
S30, T48N, R31W
N.T.S.
VICINITY MAP

PROJECT TEAM & UTILITY CONTACT LIST	
OWNER / DEVELOPER INTRINSIC DEVELOPMENT 3622 ENDEAVOR AVE. STE. 101 COLUMBIA, MO 65201 CONTACT: JON ODLE PHONE: 573.615.2252	UTILITY SERVICE NUMBERS NAME: LEE'S SUMMIT PUBLIC WORKS PHONE: 816-969-1800 NAME: LEE'S SUMMIT WATER UTILITIES PHONE: 816-969-1900 NAME: SPIRE PHONE: 314-342-0500
ENGINEER OLSSON 1301 BURLINGTON, SUITE 100 NORTH KANSAS CITY, MO 64116 CONTACT: DAVID EICKMAN PHONE: 816.854.9315 EMAIL: DEICKMAN@OLSSON.COM	NAME: AT&T PHONE: 800-286-8313 NAME: EVERGY PHONE: 816-471-5275 NAME: SPECTRUM PHONE: 877-772-2253
SURVEYOR OLSSON 1301 BURLINGTON, SUITE 100 NORTH KANSAS CITY, MO 64116 CONTACT: JASON ROUDEBUSH PHONE: 816.361.1177 EMAIL: JROUDEBUSH@OLSSON.COM	NAME: GOOGLE FIBER PHONE: 877-454-6959



Sheet List Table	
Sheet Number	Sheet Title
C650	TITLE SHEET
C651	GENERAL NOTES
C652	OVERALL SANITARY SEWER PLAN
C653	SANITARY SEWER PLAN & PROFILE (EX. SANITARY LINE Z)
C654	SANITARY SEWER PLAN & PROFILE (EX. SANITARY LINE Z CONT'D)
C655	SANITARY SEWER PLAN & PROFILE (EX. SANITARY LINE Z CONT'D)
C656	SANITARY SEWER PLAN & PROFILE (SANITARY LINE A)
C657	SANITARY SEWER PLAN & PROFILE (SANITARY LINE A CONT'D)
C658	SANITARY SEWER PLAN & PROFILE (SANITARY LINE A CONT'D)
C659	SANITARY SEWER PLAN & PROFILE (SANITARY LINE B)
C660	SANITARY SEWER PLAN & PROFILE (SANITARY LINES C, D & E)
C661	SANITARY FORCE MAIN RELOCATION PLAN & PROFILE
C662	SANITARY FORCE MAIN RELOCATION PLAN & PROFILE CONT'D
C663	SANITARY FORCE MAIN RELOCATION PLAN & PROFILE CONT'D
C664	SANITARY FORCE MAIN RELOCATION PLAN & PROFILE CONT'D
C665	SANITARY SEWER MASTER DRAINAGE PLAN
C666	SANITARY SEWER CALCULATIONS
C667	SANITARY SEWER DETAILS
C668	SANITARY SEWER DETAILS

OIL/GAS WELLS:

NO OIL OR GAS WELLS ARE LOCATED WITHIN PROJECT LIMITS. INFORMATION OBTAINED FROM THE MISSOURI DEPARTMENT OF NATURAL RESOURCES, GEOLOGICAL SURVEY GEOSCIENCES TECHNICAL RESOURCE ASSESSMENT TOOL (GEOSTRAT).

FLOOD CERTIFICATION:

THE ENTIRE SITE IS LOCATED WITHIN ZONE X, "AREAS OF 0.2% ANNUAL CHANCE FLOOD; AREAS OF 1% ANNUAL CHANCE FLOOD WITH AVERAGE DEPTHS OF LESS THAN 1 FOOT OR WITH DRAINAGE AREAS LESS THAN 1 SQUARE MILE; AND AREAS PROTECTED BY LEVEES FROM THE 1% ANNUAL CHANCE FLOOD" AS DEPICTED ON THE FEMA FLOOD INSURANCE RATE MAP (FIRM) MAP NUMBER 29095C0409G, REVISION DATE JANUARY 20, 2017.


PROPERTY DESCRIPTION

ARIA FIRST PLAT LOT 1:
AS PROVIDED BY STEWART TITLE GUARANTY COMPANY:
TRACT OF LAND IN THE NORTHEAST QUARTER OF SECTION 30 TOWNSHIP 48 NORTH, RANGE 31 WEST OF THE 5TH PRINCIPAL MERIDIAN IN LEE'S SUMMIT, JACKSON COUNTY, MISSOURI BEING BOUNDED AND DESCRIBED AS FOLLOWS: COMMENCING AT THE NORTHWEST CORNER OF SAID NORTHEAST QUARTER SECTION; THENCE SOUTH 01 DEGREES 37 MINUTES 50 SECONDS WEST, ON THE WEST LINE OF SAID QUARTER SECTION, 853.75 FEET TO A POINT ON THE SOUTHEAST LOT LINE OF LOT 1, LEE'S SUMMIT ROAD PUMP STATION, A SUBDIVISION RECORDED IN BOOK 1 51 AT PAGE 90 IN THE JACKSON COUNTY RECORDER OF DEEDS OFFICE; THENCE NORTH 50 DEGREES 41 MINUTES 15 SECONDS EAST, ON SAID SOUTHEAST LOT LINE, 59.22 FEET; TO THE POINT OF BEGINNING OF THE TRACT OF LAND TO BE HEREIN DESCRIBED; THENCE CONTINUING NORTH 50 DEGREES 41 MINUTES 15 SECONDS EAST ALONG SAID LINE, 116.89 FEET; THENCE NORTH 44 DEGREES 49 MINUTES 51 SECONDS EAST, 792.38 FEET TO A POINT ON THE WESTERLY RIGHT-OF-WAY LINE OF NW LEE'S SUMMIT ROAD AS ESTABLISHED BY DOCUMENT NUMBER 2015E0017982 IN THE JACKSON COUNTY RECORDER OF DEEDS OFFICE; THENCE ON SAID WESTERLY RIGHT-OF-WAY LINE, SOUTH 54 DEGREES 34 MINUTES 12 SECONDS EAST, 95.69 FEET; THENCE SOUTHEASTERLY ALONG A CURVE TO THE RIGHT BEING TANGENT TO THE LAST DESCRIBED COURSE WITH A RADIUS OF 1,142.00 FEET, A CENTRAL ANGLE OF 56 DEGREES 01 MINUTES 43 SECONDS AND AN ARC DISTANCE OF 1,116.74 FEET; THENCE SOUTH 01 DEGREES 27 MINUTES 31 SECONDS WEST, 322.27 FEET; THENCE LEAVING SAID RIGHT-OF-WAY LINE, NORTH 88 DEGREES 32 MINUTES 29 SECONDS WEST, 375.74 FEET; THENCE NORTH 01 DEGREES 27 MINUTES 27 SECONDS EAST, 62.94 FEET; THENCE SOUTH 90 DEGREES 00 MINUTES 00 SECONDS WEST, 195.68 FEET; THENCE NORTH 45 DEGREES 00 MINUTES 00 SECONDS WEST, 889.18 FEET TO THE POINT OF BEGINNING, CONTAINING 979,968 SQUARE FEET OR 22.50 ACRES, MORE OR LESS

DISCOVERY PARK ZONE 1:
A TRACT OF LAND IN THE NORTHEAST QUARTER OF SECTION 30 TOWNSHIP 48 NORTH, RANGE 31 WEST OF THE 5TH PRINCIPAL MERIDIAN IN LEE'S SUMMIT, JACKSON COUNTY, MISSOURI BEING BOUNDED AND DESCRIBED AS FOLLOWS: COMMENCING AT THE NORTHWEST CORNER OF SAID NORTHEAST QUARTER SECTION; THENCE SOUTH 01°37'50" WEST, ON THE WEST LINE OF SAID QUARTER SECTION, 853.75 FEET TO A POINT ON THE SOUTHEAST LOT LINE OF LOT 1, LEE'S SUMMIT ROAD PUMP STATION, A SUBDIVISION RECORDED IN BOOK 1 51 AT PAGE 90 IN THE JACKSON COUNTY RECORDER OF DEEDS OFFICE, AND THE POINT OF BEGINNING OF THE TRACT OF LAND TO BE HEREIN DESCRIBED; THENCE NORTH 50°41'15" EAST, ON SAID SOUTHEAST LOT LINE, 59.22 FEET; THENCE LEAVING SAID LOT LINE, SOUTH 45°00'00" EAST, 889.18 FEET; THENCE NORTH 90°00'00" EAST, 195.68 FEET; THENCE SOUTH 01°27'27" WEST, 62.94 FEET; THENCE SOUTH 88°32'29" EAST, 375.74 FEET TO A POINT ON THE WESTERLY RIGHT-OF-WAY LINE OF NE DOUGLAS STREET AS ESTABLISHED BY DOCUMENT NUMBER 2015E0017982 IN THE JACKSON COUNTY RECORDER OF DEEDS OFFICE; THENCE ON SAID WESTERLY RIGHT-OF-WAY LINE, SOUTH 01°27'31" WEST, 1,114.58 FEET; THENCE SOUTH 46°40'17" WEST, 35.22 FEET TO THE INTERSECTION OF THE NORTHERLY RIGHT-OF-WAY LINE OF NE COLBURN ROAD AS ESTABLISHED BY A SURVEY PROVIDED BY HAMILTON STERRETT AND DOOLEY, PROJECT NUMBER 99021; THENCE ON SAID NORTHERLY RIGHT-OF-WAY LINE NORTH 88°06'56" WEST, 730.85 FEET; THENCE WESTERLY ALONG A CURVE TO THE LEFT HAVING AN INITIAL TANGENT BEARING OF NORTH 87°33'04" WEST WITH A RADIUS OF 2,904.93 FEET, A CENTRAL ANGLE OF 10°06'02" AND AN ARC DISTANCE OF 512.10 FEET TO THE SOUTHWEST CORNER OF THE SAID NORTHEAST QUARTER; THENCE NORTH 01°37'22" EAST, ON THE WEST LINE OF THE NORTHEAST QUARTER OF SAID SECTION 30, A DISTANCE OF 1,328.05 FEET TO THE NORTHWEST CORNER OF THE SOUTHWEST QUARTER OF THE SAID NORTHEAST QUARTER; THENCE CONTINUING ON THE SAID WEST LINE, NORTH 01°37'50" EAST, 473.96 FEET TO THE POINT OF BEGINNING, CONTAINING 1,717,197 SQUARE FEET OR 39.42 ACRES, MORE OR LESS.

olsson

Olsson - Civil Engineering
Missouri Certificate of Authority #001692
1301 Burlington Street
North Kansas City, MO 64116
TEL 816.361.1177
www.olsson.com



DAVID EICKMAN, P.E.
MOR 2009015436

REV. NO.	DATE	REVISIONS DESCRIPTION
1	10/16/2023	REVISED PER CITY COMMENTS
2	11/10/2023	REVISED PER CITY COMMENTS

TITLE SHEET
PUBLIC SANITARY SEWER AND FORCE MAIN RELOCATION PLANS
THE VILLAGE AT DISCOVERY PARK ZONE 1
NW COLBURN RD & NE DOUGLAS ST
LEE'S SUMMIT, MISSOURI

drawn by: GS/SJS/IN
checked by: AR/JN
approved by: DE
QA/QC by: JS/NH
project no.: D21-04643
drawing no.: C_TTL01_D2104643
date: 11/29/2023

SHEET
C650

F:\2021\04501-05000\021-04643-1\MO-design\AutoCAD\final\Sheets\GNCA\Public Sanitary Sewer Plans\C_TTL01_D2104643.dwg
 USER: arcmanov
 DATE: Nov 28, 2023 1:24pm
 XREFS: C_PTBK_D2104643
 C_XMLTA_B2104643



DWG: F:\2021\04501-05000\021-04643-1\00-design\AutoCAD\final\plans\C_TTL01_D2104643.dwg
DATE: Nov 28, 2023 1:24pm XREFS: C_PTBULK_D2104643
USER: arcmanay

GENERAL NOTES

1. THE CONTRACTOR SHALL BE RESPONSIBLE FOR ENSURING THAT THE PLANS IN THEIR POSSESSION ARE THE MOST CURRENT VERSION ISSUED, ARE FULLY COORDINATED WITH ALL SUBCONTRACTORS, AND PRESENT ON SITE AT ALL TIMES. CURRENT PLANS PREPARED BY OLSSON MAY BE OBTAINED AT THE DIRECTION OF OLSSON'S CLIENT. DIRECT REQUESTS TO OLSSON MAY REQUIRE ADDITIONAL AUTHORIZATIONS, AGREEMENTS, AND/OR FEES. PLEASE CONTACT THE ENGINEER FOR INFORMATION.
2. THE CONTRACTOR SHALL BE RESPONSIBLE FOR ANY DEVIATIONS FROM THESE PLANS UNLESS WRITTEN APPROVAL FROM ENGINEER, OWNER, AND DEVELOPER.
3. ALL WORK AND MATERIALS SHALL BE SUBJECT TO INSPECTION AND APPROVAL BY THE OWNER OR THE OWNER'S REPRESENTATIVE.
4. ALL ESTIMATES OF QUANTITIES ARE FOR INFORMATIONAL PURPOSES ONLY. THE CONTRACTOR SHALL BE RESPONSIBLE FOR DETERMINING QUANTITIES AND ITEMS OF WORK.
5. THE CONTRACTOR SHALL BE RESPONSIBLE FOR PROVIDING ALL LABOR, MATERIALS, AND EQUIPMENT REQUIRED TO COMPLETE THE WORK SHOWN IN THE PLANS.
6. THE CONTRACTOR SHALL BE RESPONSIBLE FOR OBTAINING ALL REQUIRED PERMITS, PAYING ALL FEES, AND FOR OTHERWISE COMPLYING WITH ALL APPLICABLE REGULATIONS GOVERNING THE WORK.
7. THE CONTRACTOR SHALL NOT ENGAGE IN ACTIVITIES THAT MAY ENCROACH ON WATERS OF THE U.S., INCLUDING WETLANDS, UNTIL ANY NECESSARY PERMITS MAY BE OBTAINED. THE CONTRACTOR SHALL REVIEW AND COMPLY WITH ALL CONDITIONS DESCRIBED IN THE PERMIT.
8. THE CONTRACTOR SHALL BE SOLELY RESPONSIBLE FOR CONDITIONS OF THE JOB SITE, THE SAFETY OF ALL PERSONS INCLUDING VISITORS AND THE GENERAL PUBLIC, AND PROPERTY DURING PERFORMANCE OF THE WORK. THIS REQUIREMENT WILL APPLY CONTINUOUSLY THROUGHOUT THE PROJECT AND NOT BE LIMITED BY WORKING HOURS. ANY CONSTRUCTION OBSERVATION BY THE ENGINEER OF THE CONTRACTOR'S PERFORMANCE IS NOT INTENDED TO INCLUDE REVIEW OF THE ADEQUACY OF THE CONTRACTOR'S SAFETY MEASURES.
9. PRIOR TO COMMENCEMENT OF WORK THE CONTRACTOR SHALL NOTIFY AND COORDINATE WITH ALL UTILITY COMPANIES AND OBTAIN ANY RELEVANT INFORMATION. NOTIFY ENGINEER OF ANY DISCREPANCIES.
10. THE CONTRACTOR IS RESPONSIBLE FOR THE PROTECTION OF ALL BOUNDARY CORNERS AND SECTION CORNERS. ANY BOUNDARY CORNER AND/OR SECTION CORNER DISTURBED OR DAMAGED BY CONSTRUCTION ACTIVITIES SHALL BE RESET BY A LAND SURVEYOR LICENSED IN THE STATE OF MISSOURI, AT THE CONTRACTOR'S EXPENSE.
11. THE CONTRACTOR IS RESPONSIBLE FOR THE PROTECTION OF ADJACENT PROPERTIES AND SHALL TAKE ALL PRECAUTIONS NECESSARY TO PREVENT DAMAGE DURING CONSTRUCTION. THE CONTRACTOR IS ALSO RESPONSIBLE FOR REPAIRING ANY DAMAGE RESULTING FROM CONSTRUCTION ACTIVITIES.
12. PRIOR TO MOVING OFF THE JOB THE CONTRACTOR SHALL NOTIFY THE OWNER AND ENGINEER TO PERFORM A FINAL WALK-THROUGH OF THE CONSTRUCTION SITE.

REFERENCES

1. UNLESS EXPLICITLY DESCRIBED OTHERWISE WITHIN THESE PLANS THE FOLLOWING SHALL APPLY:
 - A. ALL CONSTRUCTION, INCLUDING THOSE LISTED BELOW, SHALL CONFORM TO THE LATEST CODES AND ORDINANCES OF LEE'S SUMMIT, MISSOURI.
 - B. ALL CONSTRUCTION IN MODOT RIGHT-OF-WAY SHALL CONFORM TO THE LATEST SPECIFICATIONS ADOPTED BY U.S. DEPARTMENT OF TRANSPORTATION AND MODOT.
 - C. ALL TRAFFIC CONTROL SIGNAGE SHALL CONFORM WITH THE CURRENT EDITION OF THE MANUAL FOR UNIFORM TRAFFIC CONTROL DEVICES (MUTCD).
 - D. ALL UTILITY EXTENSIONS AND CONSTRUCTION SHALL CONFORM TO THE STANDARDS AND SPECIFICATIONS OF THE UTILITY COMPANIES.
 - E. ALL EXTERIOR PAVEMENT (PCC, ASPHALT, ETC.) SHALL BE IN CONFORMANCE WITH THE SPECIFICATIONS OF LEE'S SUMMIT, MISSOURI
4. THE CONTRACTOR IS RESPONSIBLE FOR CONTACTING THE DELIVERY MANAGER AND COORDINATING ANY MAILBOXES THAT MAY BE DISTURBED. FAILURE TO DO SO MAY SUBJECT THE CONTRACTOR TO PROSECUTION BY THE FEDERAL GOVERNMENT.

EXISTING CONDITIONS

1. THE CONTRACTOR SHALL VISIT THE SITE AND BECOME FAMILIAR WITH THE EXISTING CONDITIONS OF THE PROJECT AREA.
2. THE CONTRACTOR SHALL BE RESPONSIBLE FOR PERFORMING THEIR OWN INVESTIGATIONS AND MAKING THEIR OWN ASSUMPTIONS REGARDING SITE SURFACE AND SUBSURFACE CONDITIONS. THIS INCLUDES THE LOCATION AND CONSISTENCY OF ANY EXISTING ROCK LAYERS UNDERLYING THE PROJECT SITE. CONTACT THE ENGINEER REGARDING ANY DISCREPANCIES THAT MAY AFFECT THE ABILITY TO CONSTRUCT FROM THESE PLANS AS DESIGNED.
3. EXISTING CONDITIONS WERE DETERMINED THROUGH A VARIETY OF METHODS THAT MAY INCLUDE SURVEY, AERIAL IMAGERY, AVAILABLE RECORDS, GIS DATA, ETC. SUBSURFACE CONDITIONS ARE APPROXIMATE AND MAY NOT INCLUDE ALL UTILITIES AND OTHER SITE IMPROVEMENTS PRESENT ON SITE. THE CONTRACTOR SHALL MAKE EXPLORATION EXCAVATIONS AND LOCATE EXISTING UNDERGROUND UTILITIES SUFFICIENTLY AHEAD OF CONSTRUCTION TO PERMIT REVISIONS TO PLANS WHEN CONFLICTS AND DISCREPANCIES ARE FOUND.

CONSTRUCTION

1. THE CONTRACTOR SHALL INSTALL TRAFFIC CONTROL WHILE WORKING IN THE PUBLIC RIGHT-OF-WAY AS SHOWN IN THESE PLANS. IF PLANS ARE NOT PROVIDED, CONTRACTOR SHALL COORDINATE AND PROVIDE CONTROLS TO THE SATISFACTION OF THE RIGHT-OF-WAY OWNER.
2. THE CONTRACTOR SHALL PROTECT ALL TREES OVER 3" CALIPER FROM DAMAGE. NO TREE SHALL BE REMOVED WITHOUT PERMISSION OF THE OWNER, UNLESS SHOWN OTHERWISE ON THESE PLANS.
3. THE CONTRACTOR SHALL DISPOSE ALL WASTE MATERIAL RESULTING FROM THE PROJECT OFF-SITE AND IN STRICT CONFORMANCE WITH ALL LOCAL CODES AND ORDINANCES.
4. ALL MANHOLES, CATCH BASINS, UTILITY VALVES AND METER PITS ARE TO BE ADJUSTED OR REBUILT TO GRADE AS REQUIRED. NOT ALL ADJUSTMENTS ARE INDICATED IN THE PLANS.
5. THE CONTRACTOR SHALL STREET SWEEP OR OTHERWISE CLEAN ALL ACCESS ROUTES TO THE SITE AT CONCLUSION OF THE PROJECT.

SHOP DRAWINGS

1. THE CONTRACTOR SHALL SUBMIT SHOP DRAWING A MINIMUM OF 7 DAYS PRIOR TO THE REQUESTED DATE OF APPROVAL. ENGINEER SHALL REVIEW SHOP DRAWINGS OR SAMPLES CONFORMANCE WITH THE DESIGN FOR THIS PROJECT AS DESCRIBED IN THE PLANS. THE CONTRACTOR SHALL BE RESPONSIBLE FOR ERRORS OR OMISSIONS IN SHOP DRAWINGS. THE ENGINEER'S REVIEW SHALL NOT EXTEND TO MEANS OR METHODS OF CONSTRUCTION. CONTRACTOR SHALL BE RESPONSIBLE FOR ANY VARIATION FROM THE REQUIREMENTS OF THE CONTRACT DOCUMENTS UNLESS CONTRACTOR HAS NOTIFIED ENGINEER OF EACH SUCH VARIATION AT THE TIME OF SUBMISSION, AND OBTAINED ENGINEER'S WRITTEN APPROVAL OF EACH SUCH VARIATION. PRIOR TO SUBMITTING EACH SHOP DRAWING OR SAMPLE, CONTRACTOR SHALL HAVE REVIEWED AND VERIFIED:
 - A. ALL FIELD MEASUREMENTS, QUANTITIES, DIMENSIONS, SPECIFIED PERFORMANCE CRITERIA, INSTALLATION REQUIREMENTS, MATERIALS, CATALOG NUMBERS AND SIMILAR INFORMATION WITH RESPECT THERETO;
 - B. ALL MATERIALS WITH RESPECT TO INTENDED USE, FABRICATION, SHIPPING, HANDLING, STORAGE, ASSEMBLY AND INSTALLATION PERTAINING TO THE PERFORMANCE OF THE WORK;
 - C. ALL INFORMATION RELATIVE TO MEANS, METHODS, TECHNIQUES, SEQUENCES AND PROCEDURES OF CONSTRUCTION AND SAFETY PRECAUTIONS AND PROGRAMS INCIDENT THERETO;
 - D. CONTRACTOR SHALL ALSO HAVE REVIEWED AND COORDINATED EACH SHOP DRAWING OR SAMPLE WITH OTHER SHOP DRAWINGS AND SAMPLES, AND WITH THE REQUIREMENTS OF THE WORK AND THE CONTRACT DOCUMENTS.
 - E. ALL SUBMITTED SHOP DRAWINGS SHALL BEAR A STAMP OR SPECIFIC WRITTEN INDICATION AND SIGNATURE THAT CONTRACTOR HAS FULLY COMPLETED THE ABOVE TASKS.
2. SHOP DRAWINGS AS DESCRIBED ABOVE ARE REQUIRED FOR, BUT NOT LIMITED TO, THE FOLLOWING:
 - A. ALL SANITARY SEWER STRUCTURES TO BE INSTALLED WITH THIS PROJECT.
 - B. ANY ITEMS IN THESE PLANS THAT ALLOW FOR AN "APPROVED EQUAL" ALTERNATIVE.

SANITARY SEWER GENERAL NOTES

1. PRIOR TO COMMENCEMENT OF WORK THE CONTRACTOR SHALL NOTIFY AND COORDINATE CONSTRUCTION WITH CITY OF LEE'S SUMMIT, MISSOURI.
2. ALL PIPE LENGTHS ARE CALCULATED LINEARLY FROM CENTER OF STRUCTURE TO CENTER OF STRUCTURE.
4. ALL STRUCTURE DIMENSIONS ARE TO INSIDE FACE OF STRUCTURE.
5. COORDINATES ARE PROVIDED AT THE CENTER OF STRUCTURE. ADDITIONAL COORDINATES PROVIDED ARE PER LOCAL CODES AND ORDINANCES OR AS AN AID WHEN ORIENTING THE LID DURING INSTALLATION.
6. THE CONTRACTOR SHALL EXPOSE EXISTING UTILITIES AT LOCATIONS OF POSSIBLE CONFLICT AND POINTS OF CONNECTION PRIOR TO ANY CONSTRUCTION OF SANITARY SEWER.
7. SANITARY SEWER TRENCHES SHALL BE CONSTRUCTED SUCH THAT UNDISTURBED EXISTING SOIL OR FILL COMPACTED TO 95% PROCTOR DENSITY IS AT A DEPTH THAT IS 18" ABOVE TOP OF PROPOSED PIPE.
8. MANHOLE INVERT CHANNELS SHALL BE SMOOTH, CIRCULAR, AND CONFORMING TO 1/2 THE ADJACENT PIPE SECTION (INVERT TO CENTER). CHANGES IN DIRECTION OF FLOW SHALL BE MADE WITH A SMOOTH CURVE AND MAINTAIN SHAPE THROUGHOUT. CHANGES IN GRADE OF ADJACENT PIPES SHALL BE TRANSITIONED SMOOTHLY AND EVENLY THROUGH THE MANHOLE.
9. PIPE PENETRATIONS SHALL USE GASKETS TO ENSURE WATERTIGHT SEALS.
10. TRACING TAPE SHALL BE INSTALLED ALONG ALL NON-METALLIC SURFACES OR AS DIRECTED BY LOCAL CODES AND ORDINANCES.
11. SEWER LINE INSPECTIONS AND TESTING MUST BE SCHEDULED A MINIMUM OF TWO FULL BUSINESS DAYS IN ADVANCE. CONTRACTOR SHALL FURNISH ALL TESTING EQUIPMENT. TESTING SHALL INCLUDE:
 - A. MANDREL TEST OF ALL GRAVITY SEWERS. IF THE MANDREL TEST FAILS ON ANY SECTION OF PIPE, THAT SECTION SHALL BE UNCOVERED AND REPLACED.
 - B. AIR PRESSURE TEST OF ALL GRAVITY SEWERS.
 - C. VACUUM TEST OF ALL MANHOLES.
12. REFER TO CURRENT CITY SPECIFICATIONS FOR MINIMUM PIPE SLOPES.
13. CONTRACTOR MAY BE REQUIRED TO RECONSTRUCT PIPE AND STRUCTURE IF MINIMUM INVERT DROP OR PIPE SLOPE REQUIREMENTS ARE NOT MET.
14. SANITARY STRUCTURES SHALL BE PER CURRENT CITY DETAILS. IF CITY DOES NOT HAVE PUBLISHED DETAILS STRUCTURES SHALL BE PER CURRENT APWA SPECIFICATIONS.
15. GRAVITY SANITARY SEWER AND WATER LINES SHALL BE SEPARATED BY A MINIMUM OF 10' HORIZONTALLY WHEN PARALLEL AND 2' VERTICALLY WHEN CROSSING. WATER LINES SHALL CROSS ABOVE SANITARY SEWERS.
16. RAIN WATER FROM ROOFS, STREETS, AND OTHER AREAS AND GROUNDWATER FROM FOUNDATION DRAINS SHALL BE EXCLUDED FROM ALL NEW SEWERS.

ESTIMATE OF QUANTITIES

ITEM NO.	DESCRIPTION	UNIT	QUANTITY	AS-BUILT
1	ABANDON EXISTING 12" SEWER	L.F.	660.88	
2	REMOVE EXISTING 12" FORCE MAIN	L.F.	1843.95	
3	REMOVE EXISTING SANITARY STRUCTURE	EA.	4.00	
4	6" SANITARY PVC (SDR-26)	L.F.	247.83	
5	8" SANITARY PVC (SDR-21)	L.F.	79.92	
6	8" SANITARY PVC (SDR-26)	L.F.	1892.91	
7	8" DIP	L.F.	119.03	
8	12" SANITARY PVC (SDR-21)	L.F.	673.76	
9	12" DR-11 HDPE	L.F.	1837.54	
10	24" STEEL CASING	L.F.	166.82	
11	MANHOLES, STD. 4' DIA.	EA.	15	
12	MANHOLES, STD. 5' DIA.	EA.	6	
13	CONNECTION TO EXISTING M.H.	EA.	3	
14	CONNECTION TO EXISTING FORCE MAIN	EA.	2	
15	MANHOLE DROP LENGTH	V.F.	16.77	
16	ADDITIONAL VERTICAL MANHOLE SECTIONS ADDED TO EXISTING STRUCTURES	V.F.	2.20	
17	LATERAL CAPS/MARKINGS	EA.	7	
18	SERVICE WYE	EA.	7	
19	AIR RELEASE ASSEMBLY	EA.	2	
20	12" BENDS W/ THRUST BLOCKS	EA.	9	
21	STRADDLE BLOCKS	EA.	5	

SUMMARY OF QUANTITIES AS INDICATED ABOVE AND ANY QUANTITIES AS SHOWN WITHIN THE PLANS HAVE BEEN PROVIDED FOR PERMITTING PURPOSES ONLY AND ARE NOT INTENDED FOR USE IN PREPARATION OF CONTRACT DOCUMENTS. QUANTITIES INTENDED FOR, BUT NOT LIMITED TO, THE PREPARATION OF PROPOSALS AND BID DOCUMENTS SHALL BE INDEPENDENTLY EVALUATED BY THE ESTIMATING PARTY BASED UPON THE CONTENTS OF THESE PLANS.

RELEASED FOR CONSTRUCTION
As Noted on Plan Review

Development Services Department
Lee's Summit, Missouri
11/29/2023

olsson
Olsson - Civil Engineering
Missouri Certificate of Authority #001692
1301 Burlington Street
North Kansas City, MO 64116
TEL 816.361.1177
www.olson.com

STATE OF MISSOURI
DAVID L. EICKMAN
Professional Engineer
No. 2009015436
MOR 2009015436

BY: _____
DATE: _____

REVISIONS DESCRIPTION
REV. NO. DATE
1 10/16/2023 REVISED PER CITY COMMENTS
2 11/10/2023 REVISED PER CITY COMMENTS

GENERAL NOTES
PUBLIC SANITARY SEWER AND FORCE MAIN RELOCATION PLANS
THE VILLAGE AT DISCOVERY PARK ZONE 1
NW COLBERN RD & NE DOUGLAS ST
LEE'S SUMMIT, MISSOURI

2023

drawn by: GSOSUN
checked by: ARJN
approved by: DE
QA/QC by: JSNH
project no.: D21-04643
drawing no.: C_TTL01_D2104643
date: 11.28.2023

SHEET
C651

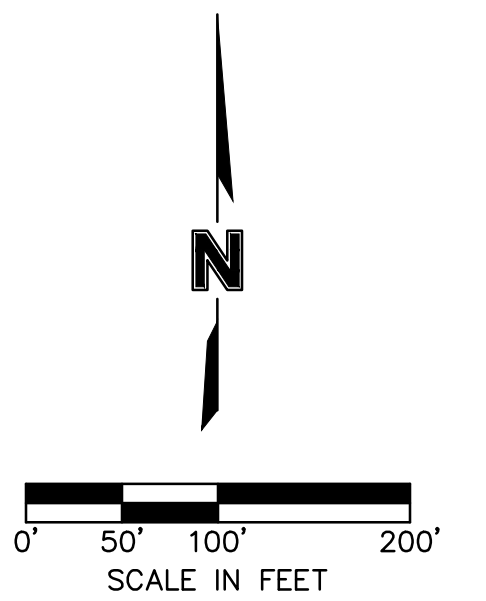
DWG: F:\2021\04501-06500\021-04643-1\40-design\AutoCAD\final\plans\Sanitary Sewer Plans\C_SAN00_D2104643.dwg
 DATE: Nov 28, 2023 1:26pm
 USER: oromero
 XREFS: C_PIBLK_D2104643 C_PUTIL_D2104643 C_PSSMR_D2104643 C_PBASE_D2104643 C_XALTA_B2104643 C_FUTIL_D2104643 C_FR0AD_D2104643



- PLAN LEGEND**
- *THIS LEGEND APPLIES TO ALL SHEETS UNLESS EXPLICITLY SHOWN OTHERWISE ON EACH SHEET.
- SS ——— EXISTING SANITARY SEWER
 - SS ——— PROPOSED SANITARY SEWER
 - — — — — PROPERTY LINE / R/W LINE
 - - - - - PROPERTY LOT LINE
 - - - - - PROPOSED SANITARY SEWER EASEMENT
 - - - - - OTHER UTILITIES' EASEMENT
 - — — — — PROPOSED STORM SEWER
 - — — — — PROPOSED WATER PIPE
 - P-UG — — — EXISTING POWER SERVICE
 - G — — — — — EXISTING NATURAL GAS PIPE

- ✗ REMOVE EXISTING TREE
 - ⊙ EXISTING LIGHT POLE
 - ⊕ EXISTING SIGN
 - ⊠ EXISTING SPRINKLER BOX
 - ⊕ EXISTING SPRINKLER CONTROL VALVE
 - ⊕ EXISTING WATER VALVE
 - ⊕ EXISTING FIRE HYDRANT
 - ⊕ EXISTING WATER METER
 - ⊕ EXISTING ELECTRIC BOX
 - ⊕ EXISTING ELECTRIC VAULT
 - ⊕ EXISTING ELECTRIC METER
 - ⊕ EXISTING ELECTRIC RISER
 - EXISTING ELECTRIC MANHOLE
- *SCALE MAY AFFECT THE SIZE OF SURVEY SYMBOLS IN PLAN, BUT SHAPE WILL BE RETAINED.

RELEASED FOR CONSTRUCTION
 As Noted on Plan Review
 Development Services Department
 Lee's Summit, Missouri
 11/29/2023



olsson

Olsson - Civil Engineering
 Missouri Certificate of Authority #001932
 1301 Burlington Street
 North Kansas City, MO 64116
 TEL 816.361.1177
 www.olisson.com

DAVID L. EICKMAN, P.E.
 No. 2009015436

REV. NO.	DATE	REVISIONS DESCRIPTION	BY
1	10/16/2023	REVISED PER CITY COMMENTS	

OVERALL SANITARY SEWER PLAN
 PUBLIC SANITARY SEWER AND FORCE MAIN RELOCATION PLANS
 THE VILLAGE AT DISCOVERY PARK ZONE 1
 NW COLBERN RD & NE DOUGLAS ST
 LEE'S SUMMIT, MISSOURI

2023

drawn by: GS/SUN

checked by: AR/JN

approved by: DE

QA/QC by: JS/NH

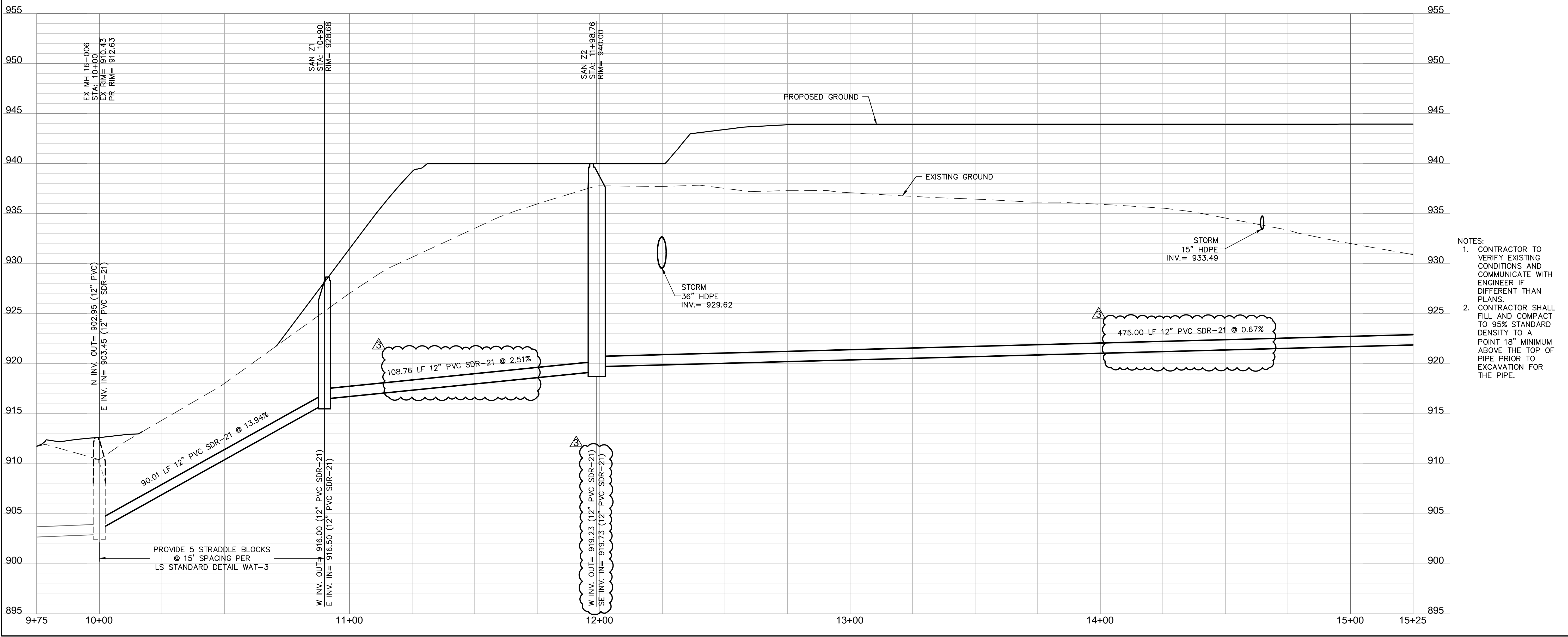
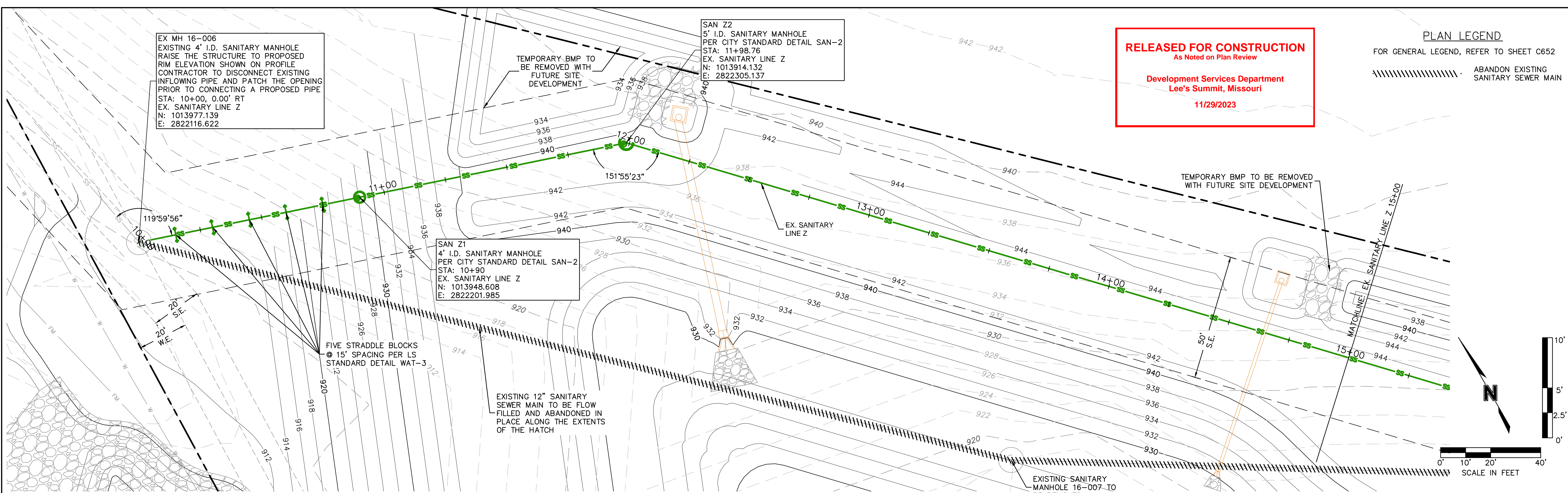
project no.: D21-04643

drawing no.: C_SAN00_D2104643

date: 11.28.2023

SHEET
C652

F:\2021\04501-05000\021-04643-1\40-design\AutoCAD\Ingl\Plans\Sanitary Sewer Plans\C_SAN01_D2104643.dwg USER: aramony
 DATE: Nov 28, 2023 1:27pm XREFS: C:\PBLK_D2104643 C:\FUTIL_D2104643 C:\SSMR_D2104643 C:\PBASE_D2104643 C_XALTA_B2104643 C_FUTIL_D2104643 C_PBASE_D2104643 T_PBASE_D2104643



olsson
 Olsson - Civil Engineering
 Missouri Certificate of Authority #001892
 1301 Burlington Street
 North Kansas City, MO 64116
 TEL 816.361.1177
 www.olsosn.com

DAVID L. EICKMAN
 NUMBER PE-309915436
 EXPIRES 12/31/2025
 PROFESSIONAL ENGINEER

DAVID EICKMAN, P.E.
 MO# 2009015436

REV. NO.	DATE	REVISIONS DESCRIPTION
1	10/16/2023	REVISED PER CITY COMMENTS
2	11/10/2023	REVISED PER CITY COMMENTS
3	11/29/2023	REVISED PER CITY COMMENTS

REVISIONS

2023

SANITARY SEWER PLAN & PROFILE (EX. SANITARY LINE Z)
PUBLIC SANITARY SEWER AND FORCE MAIN RELOCATION PLANS
THE VILLAGE AT DISCOVERY PARK ZONE 1
NW COLBURN RD & NE DOUGLAS ST
LEE'S SUMMIT, MISSOURI

drawn by: GS/SOSJN
 checked by: AR/JN
 approved by: DE
 QA/QC by: JS/NH
 project no.: D21-04643
 drawing no.: C_SAN01_D2104643
 date: 11.28.2023

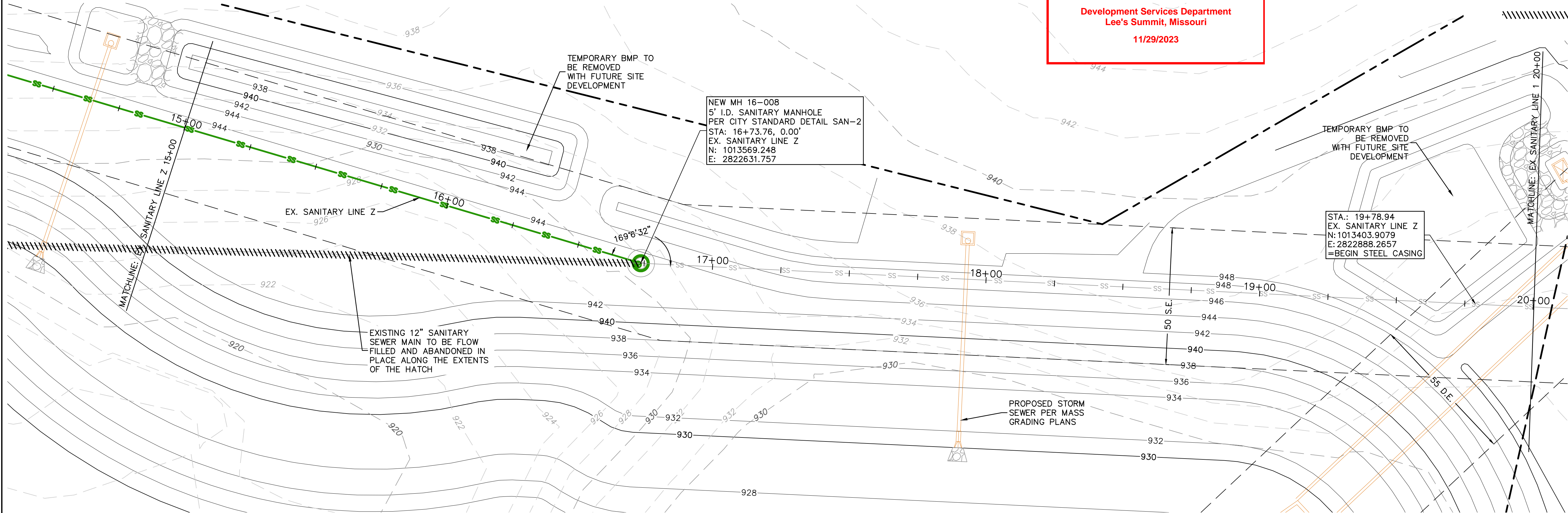
SHEET C653

RELEASED FOR CONSTRUCTION
As Noted on Plan Review

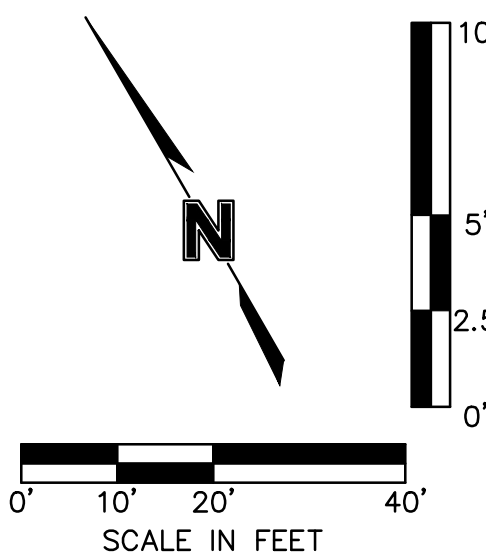
Development Services Department
Lee's Summit, Missouri
11/29/2023

PLAN LEGEND
FOR GENERAL LEGEND, REFER TO SHEET C652



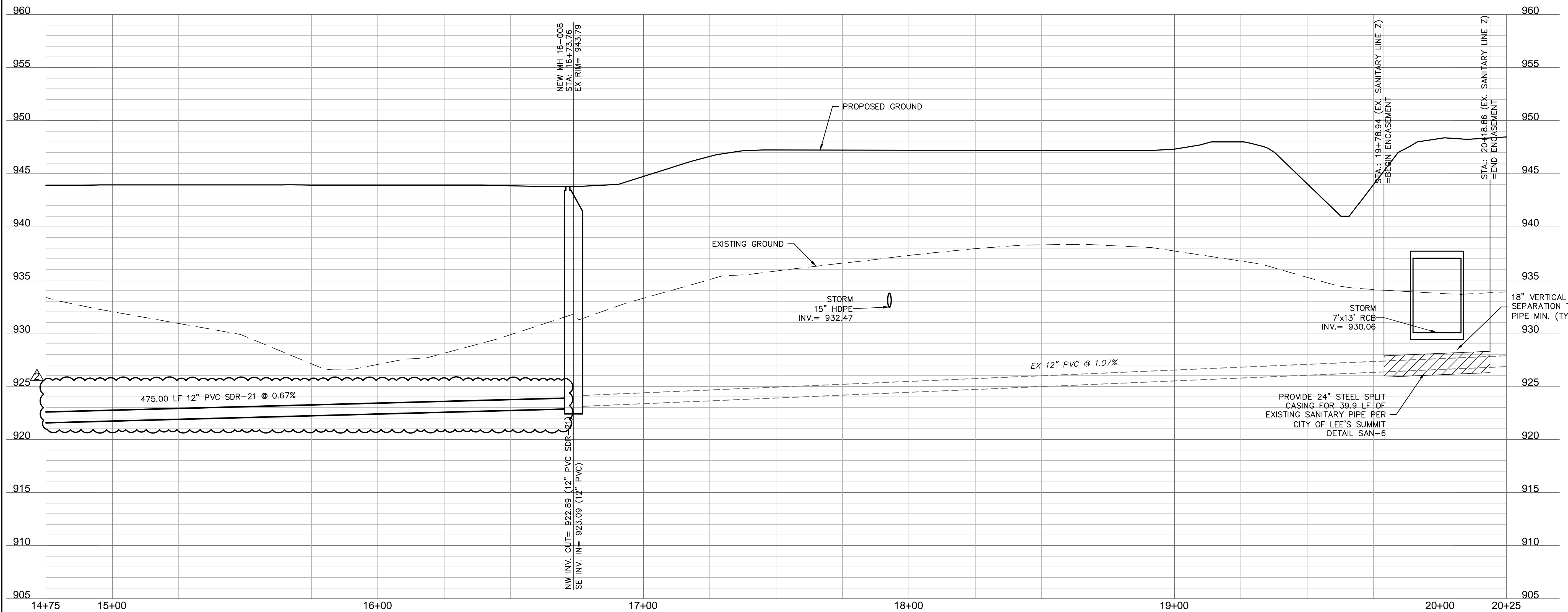
ABANDON EXISTING SANITARY SEWER MAIN



- NOTES:
- CONTRACTOR TO VERIFY EXISTING CONDITIONS AND COMMUNICATE WITH ENGINEER IF DIFFERENT THAN PLANS.
 - CONTRACTOR SHALL FILL AND COMPACT TO 95% STANDARD DENSITY TO A POINT 18" MINIMUM ABOVE THE TOP OF PIPE PRIOR TO EXCAVATION FOR THE PIPE.



EX. SANITARY LINE Z (14+75 - 20+25)



REV. NO.	DATE	REVISIONS DESCRIPTION
1	10/16/2023	REVISED PER CITY COMMENTS
2	11/10/2023	REVISED PER CITY COMMENTS

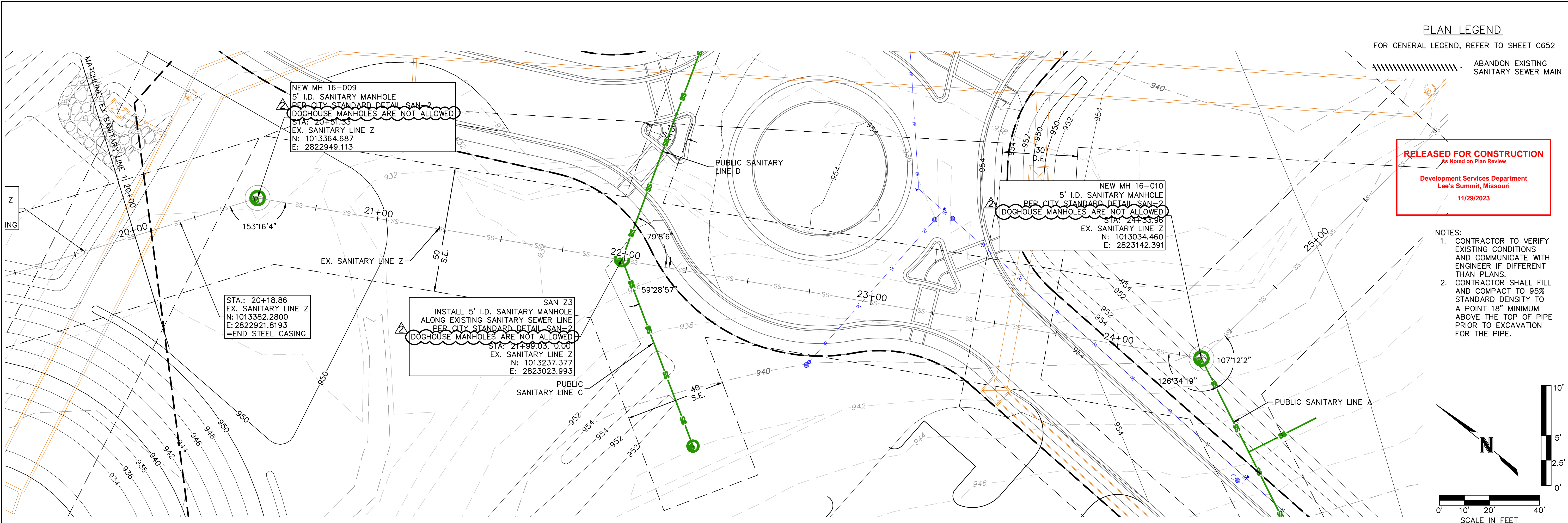
2023

SANITARY SEWER PLAN & PROFILE (EX. SANITARY LINE Z CONT'D)
PUBLIC SANITARY SEWER AND FORCE MAIN RELOCATION PLANS
THE VILLAGE AT DISCOVERY PARK ZONE 1
NW COLBURN RD & NE DOUGLAS ST
LEE'S SUMMIT, MISSOURI

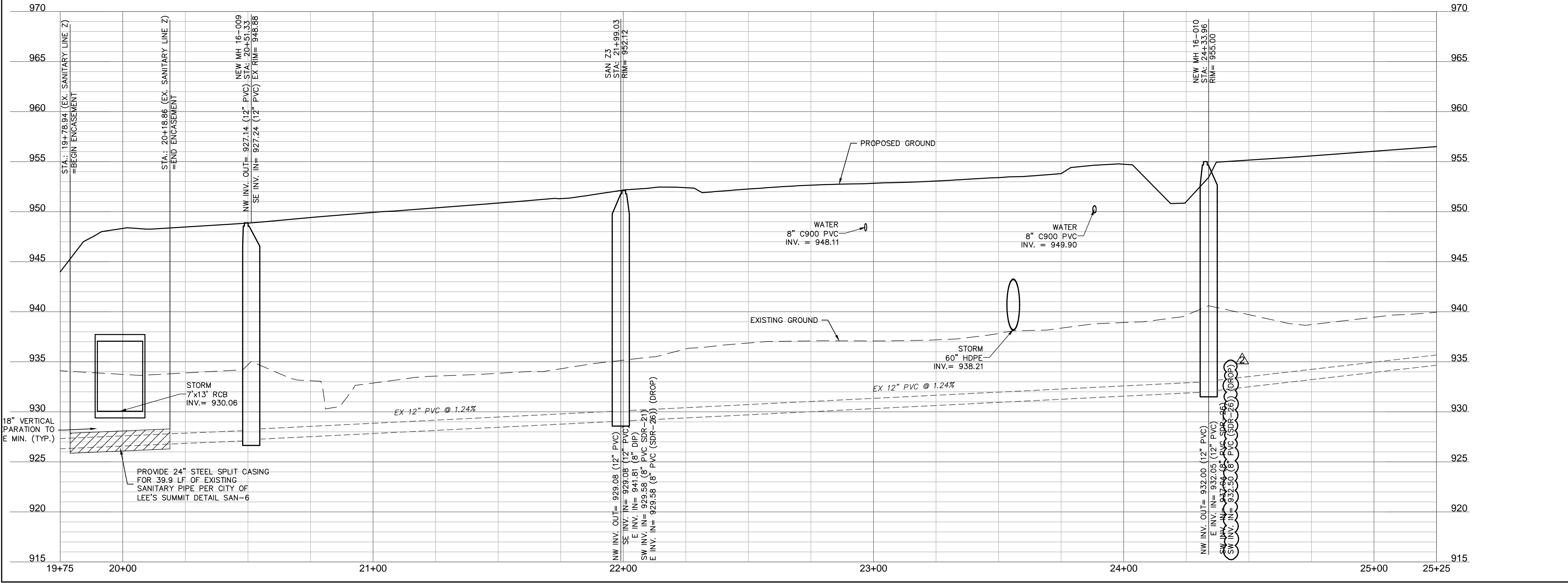
drawn by: GS/SJN
checked by: AR/JN
approved by: DE
QA/QC by: JS/NH
project no.: D21-04643
drawing no.: C_SAND1_D2104643
date: 11.29.2023

F:\2021\04501-05000\021-04643-1\40-design\AutoCAD\final\plans\Sheets\GNCA\Public_Sewer_Plans\C_SAND1_D2104643.dwg
 USER: crromney
 DATE: Nov 28, 2023 1:27pm
 XREFS: C_PIBLK_D2104643 C_FUTIL_D2104643 C_PBDY_D2104643 C_PSSMR_D2104643 C_PBASE_D2104643 C_XALTA_B2104643 C_FUTIL_D2104643 C_PBDY_D2104643 T_PBASE_D2104643

F:\2021\04501-05000\021-04643-1\MO-design\AutoCAD\final\Plans\Sanitary Sewer Plans\C_SAN01_D2104643.dwg
 USER: aramery
 DATE: Nov 28, 2023 1:27pm
 XREFS: C_PIBLK_D2104643 C_PUTIL_D2104643 C_PBASE_D2104643 C_PSSMR_D2104643 C_XALTA_B2104643 C_FUTIL_D2104643 C_FBASE_D2104643 T_PBASE_D02104643



EX. SANITARY LINE Z (19+75 - 25+25)



olsson
 Civil Engineering
 Missouri Certification of Authority #001892
 1301 Burlington Street
 North Kansas City, MO 64116
 TEL 816.361.1177
 www.olsson.com

DAVID L. EICKMAN
 PROFESSIONAL ENGINEER
 NUMBER PE-2009015436
 EXPIRES 12/31/2025

DAVID EICKMAN, P.E.
 MOr 2009015436

REV. NO.	DATE	REVISIONS DESCRIPTION
1	10/16/2023	REVISED PER CITY COMMENTS
2	11/10/2023	REVISED PER CITY COMMENTS

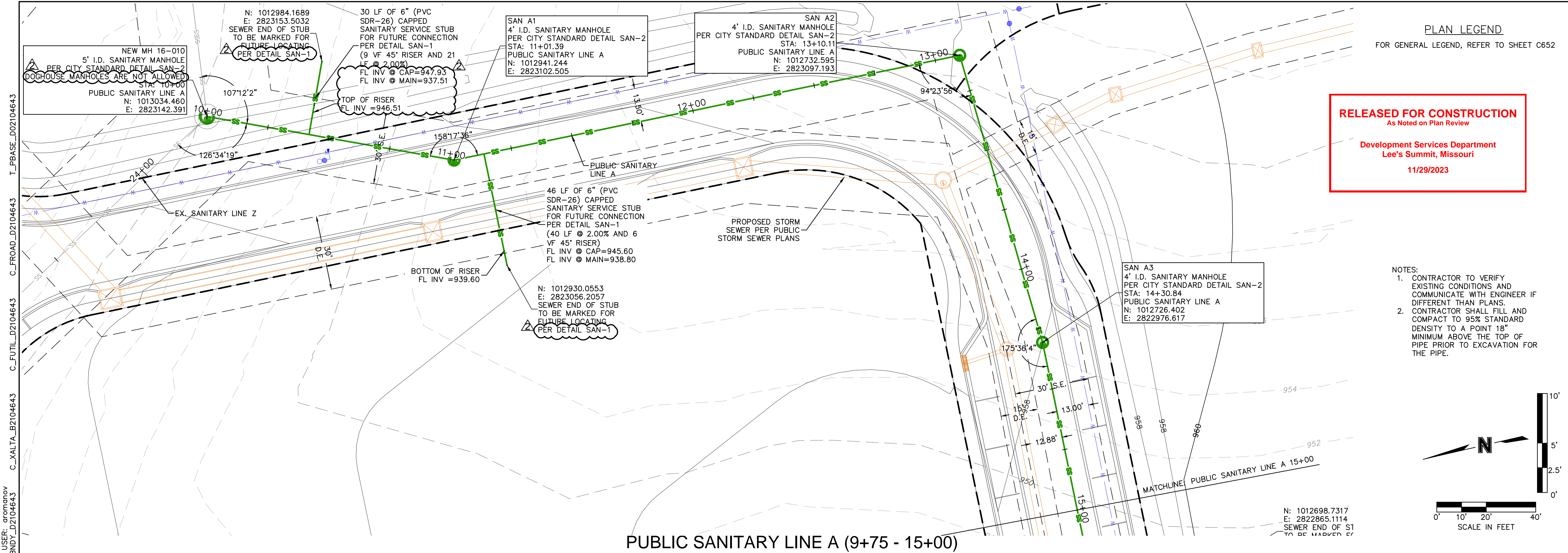
REVISIONS

2023

SANITARY SEWER PLAN & PROFILE (EX. SANITARY LINE Z CONT'D)
PUBLIC SANITARY SEWER AND FORCE MAIN RELOCATION PLANS
 THE VILLAGE AT DISCOVERY PARK ZONE 1
 NW COLBURN RD & NE DOUGLAS ST
 LEE'S SUMMIT, MISSOURI

drawn by: GSOSUN
 checked by: ARJN
 approved by: DE
 QA/QC by: JSNH
 project no.: D21-04643
 drawing no.: C_SAN01_D2104643
 date: 11.28.2023

SHEET C655



olsson
 Olsson - Civil Engineering
 Missouri Certification of Authority #001892
 1307 Burlington Street
 North Kansas City, MO 64116
 TEL 816.361.1177
 www.olsosn.com

STATE OF MISSOURI
 DAVID L. EICKMAN
 NUMBER PE-2009015436
 EXPIRES 12/31/2025
 PROFESSIONAL ENGINEER
 DAVID EICKMAN, P.E.
 M#R 2009015436

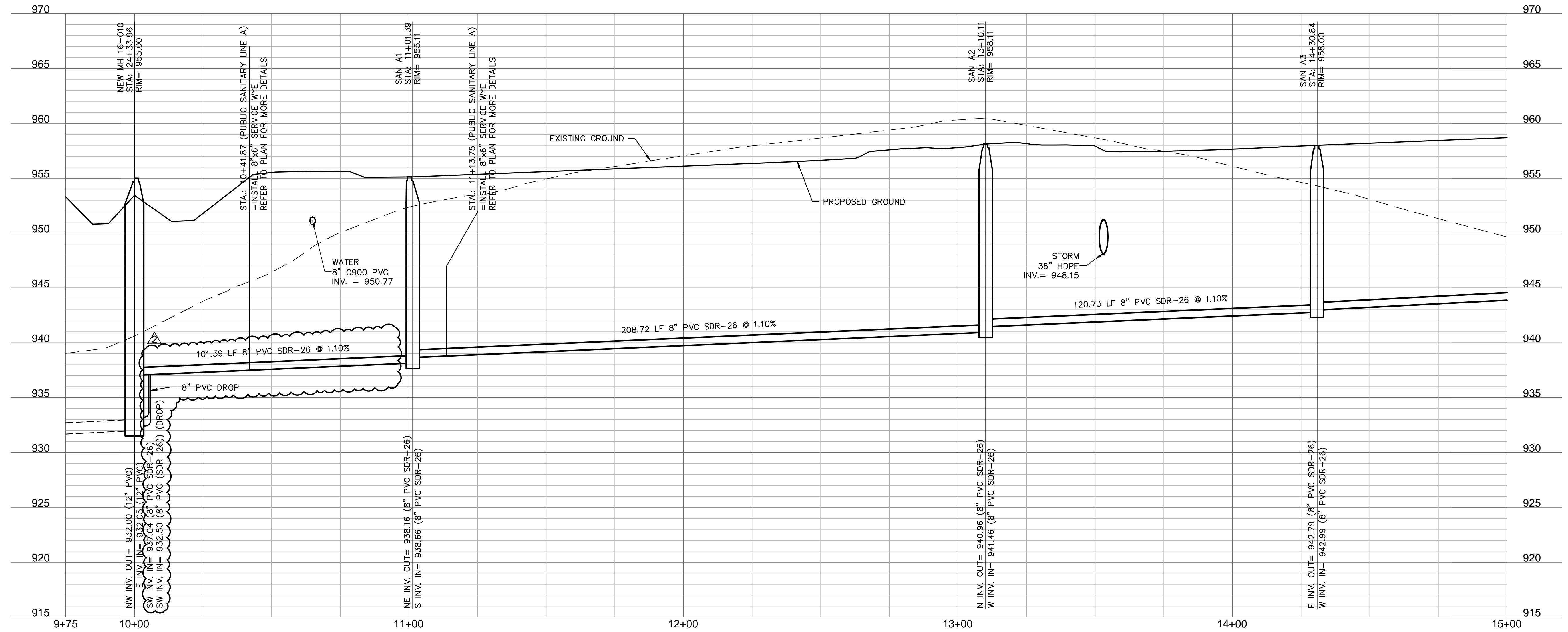
REV. NO.	DATE	REVISIONS DESCRIPTION	BY
1	10/16/2023	REVISED PER CITY COMMENTS	
2	11/10/2023	REVISED PER CITY COMMENTS	

REVISIONS

SANITARY SEWER PLAN AND PROFILE (SANITARY LINE A)
PUBLIC SANITARY SEWER AND FORCE MAIN RELOCATION PLANS
 THE VILLAGE AT DISCOVERY PARK ZONE 1
 NW COLBERN RD & NE DOUGLAS ST
 LEE'S SUMMIT, MISSOURI

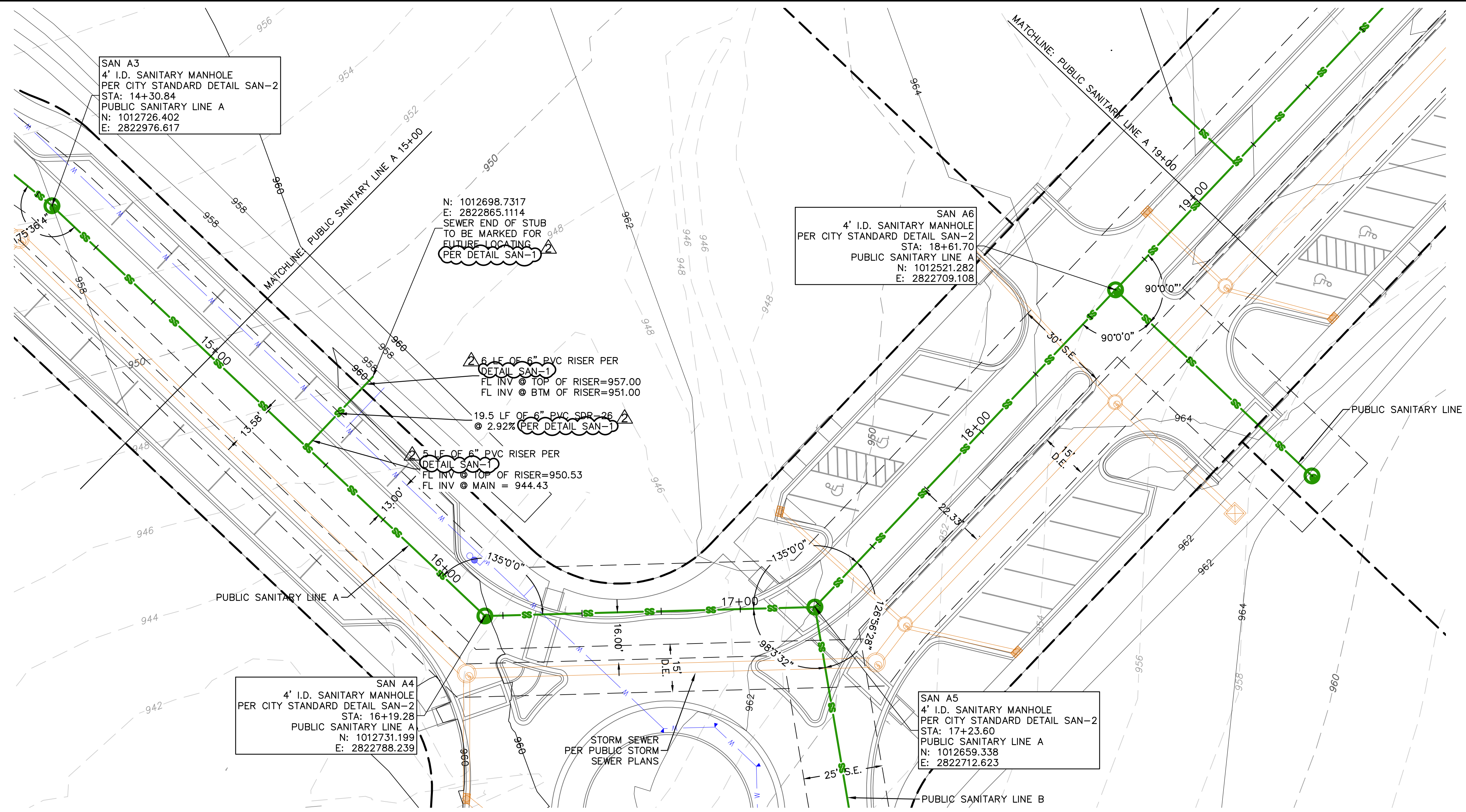
2023

drawn by: GS/SJIN
 checked by: AR/JIN
 approved by: DE
 QA/QC by: JS/NH
 project no.: D21-04643
 drawing no.: C_SAN02_D2104643
 date: 11.29.2023

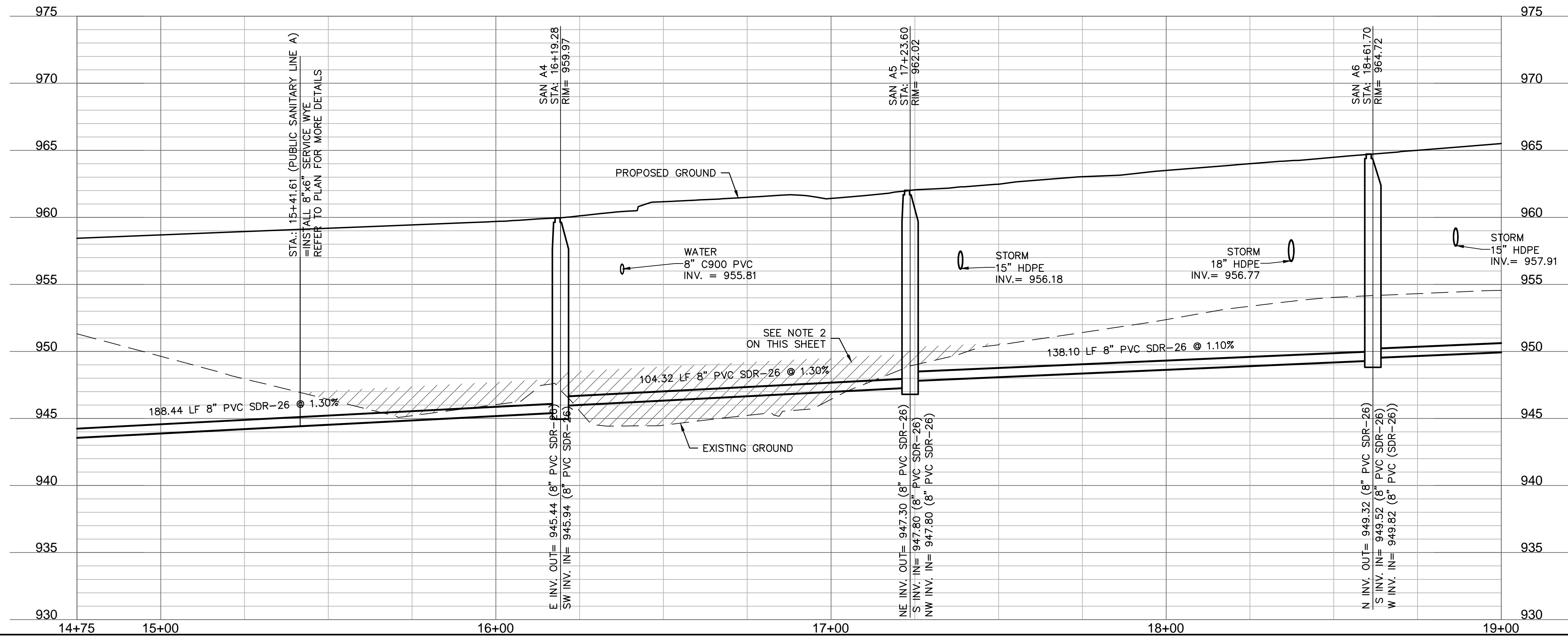


F:\2021\04501-05000\021-04643-1\40-design\AutoCAD\final\Plans\Sanitary Sewer Plans\C_SAN02_D2104643.dwg
 DATE: Nov 28, 2023 1:29pm
 XREFS: C_PIBLK_D2104643 C_FUTIL_D2104643 C_PSSWR_D2104643 C_XALTA_B2104643 C_FROAD_D2104643 T_PBASE_D2104643
 USER: oromero

F:\2021\04501-05000\021-04643-1\40-design\AutoCAD\final\plans\Sanitary Sewer Plans\C_SAN02_D2104643.dwg USER: oromero
 DATE: Nov 28, 2023 1:29pm XREFS: C_PTBULK_D2104643 C_PUTIL_D2104643 C_PBASE_D2104643 C_PSSMR_D2104643 C_XALTA_B2104643 C_FUTIL_D2104643 C_FROAD_D2104643 T_PBASE_D2104643

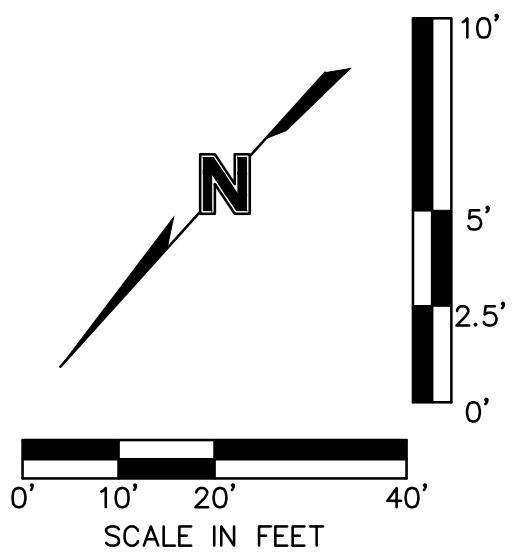


PUBLIC SANITARY LINE A (14+75 - 19+00)



PLAN LEGEND
FOR GENERAL LEGEND, REFER TO SHEET C652

RELEASED FOR CONSTRUCTION
 As Noted on Plan Review
 Development Services Department
 Lee's Summit, Missouri
 11/29/2023



- NOTES:**
- CONTRACTOR TO VERIFY EXISTING CONDITIONS AND COMMUNICATE WITH ENGINEER IF DIFFERENT THAN PLANS.
 - CONTRACTOR SHALL FILL AND COMPACT TO 95% STANDARD DENSITY TO A POINT 18" MINIMUM ABOVE THE TOP OF PIPE PRIOR TO EXCAVATION FOR THE PIPE.

Olsson - Civil Engineering
 Missouri Certification of Authority #001892
 1307 Burlington Street
 North Kansas City, MO 64116
 TEL 816.361.1177
 www.olsson.com

DAVID L. EICKMAN, P.E.
 No. 2009015436

REV. NO.	DATE	REVISIONS DESCRIPTION	BY
1	10/16/2023	REVISED PER CITY COMMENTS	
2	11/10/2023	REVISED PER CITY COMMENTS	

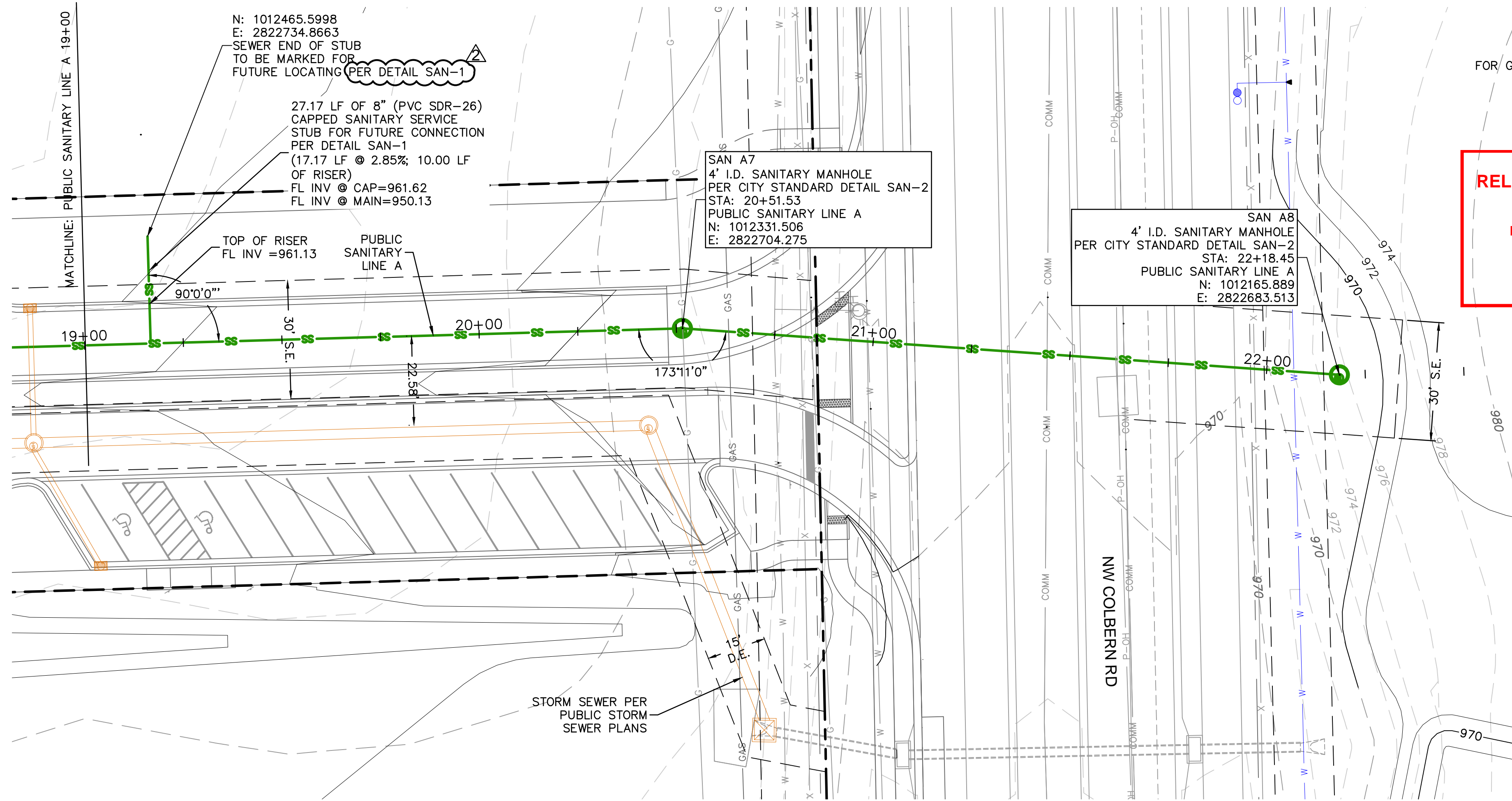
SANITARY SEWER PLAN & PROFILE (SANITARY LINE A CONT'D)
 PUBLIC SANITARY SEWER AND FORCE MAIN RELOCATION PLANS
 THE VILLAGE AT DISCOVERY PARK ZONE 1
 NW COLBURN RD & NE DOUGLAS ST
 LEE'S SUMMIT, MISSOURI

2023

drawn by: GS/SJS
 checked by: AR/JN
 approved by: DE
 QA/QC by: JS/NH
 project no.: D21-04643
 drawing no.: C_SAN02_D2104643
 date: 11/28/2023

SHEET
 C657

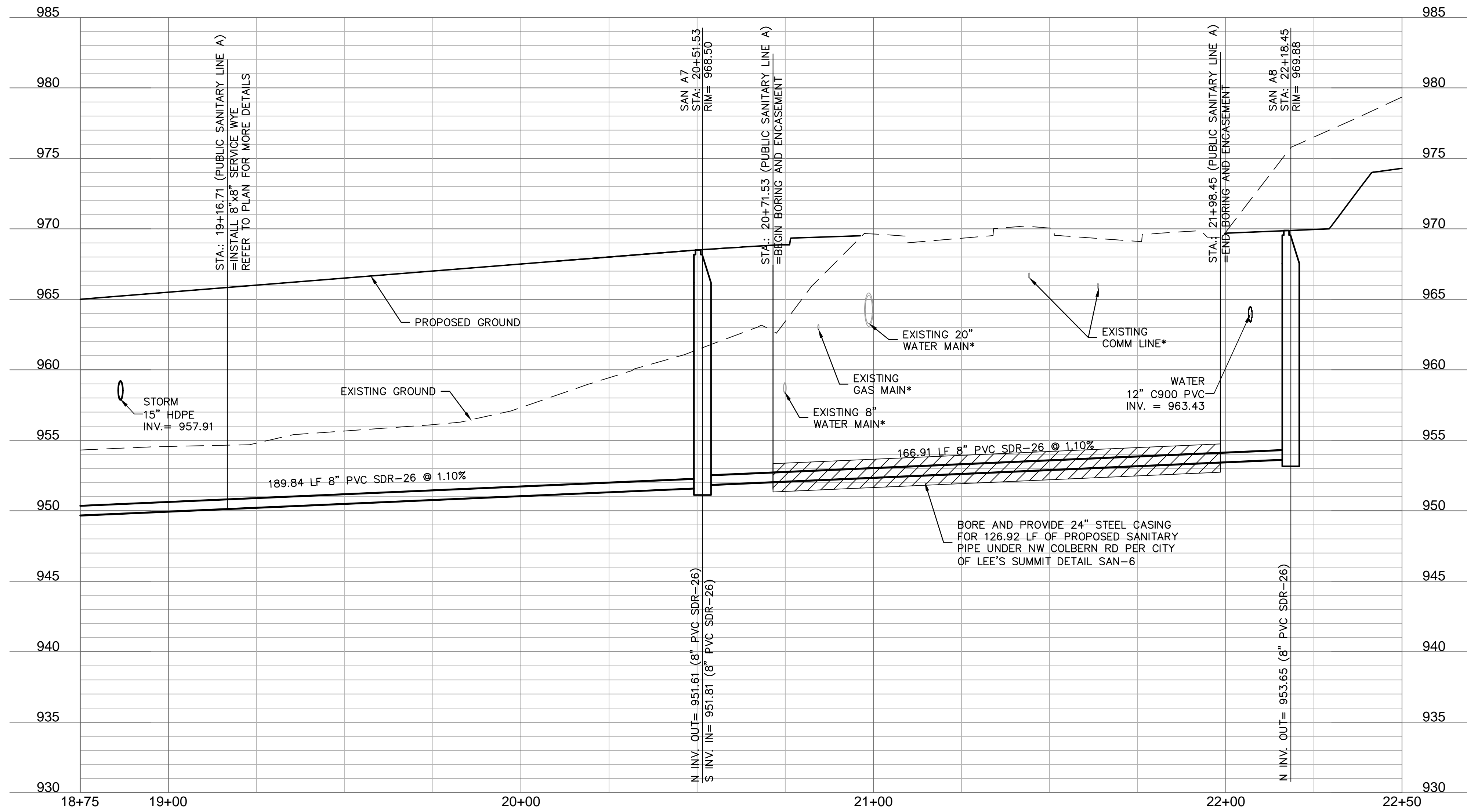
DWG: F:\2021\04501-05000\021-04643-1\04-05000\021-04643-1.dwg
 DATE: Nov 28, 2023 1:29pm
 USER: oromero
 PROJECT: SANITARY SEWER PLANS
 SHEET: SANITARY SEWER PLANS
 DRAWING NO.: C_SAN02_D2104643
 DATE: 11/29/2023



RELEASED FOR CONSTRUCTION
 As Noted on Plan Review
 Development Services Department
 Lee's Summit, Missouri
 11/29/2023

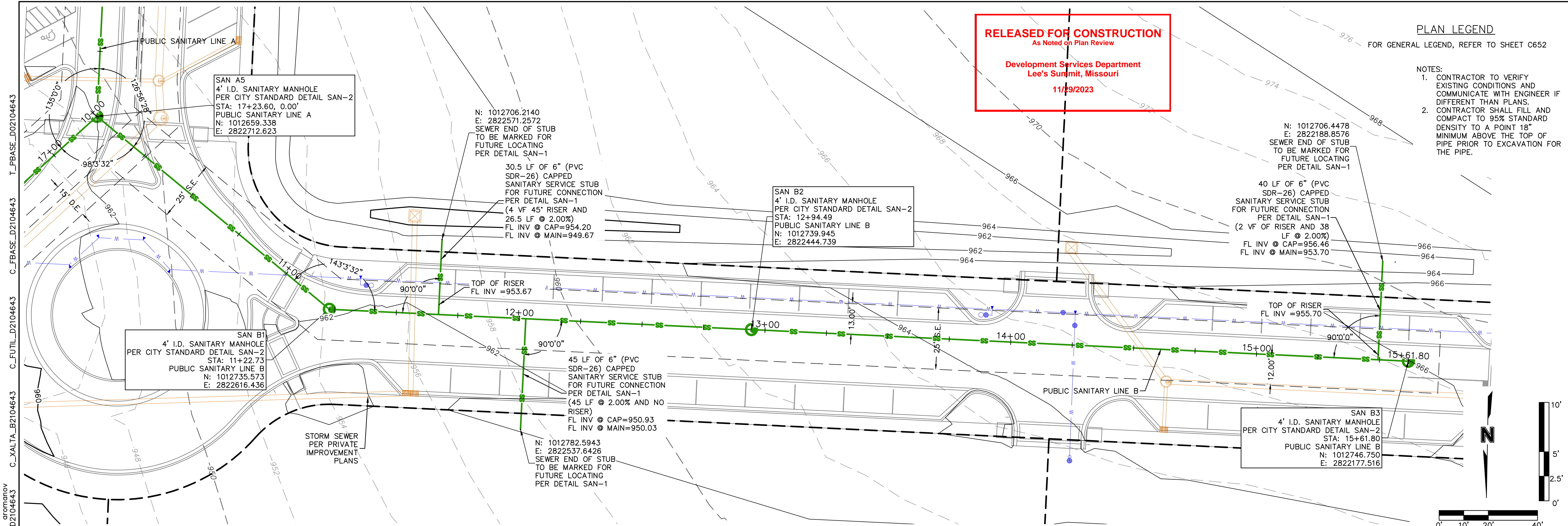
PLAN LEGEND
 FOR GENERAL LEGEND, REFER TO SHEET C652

PUBLIC SANITARY LINE A (18+75 - 22+50)

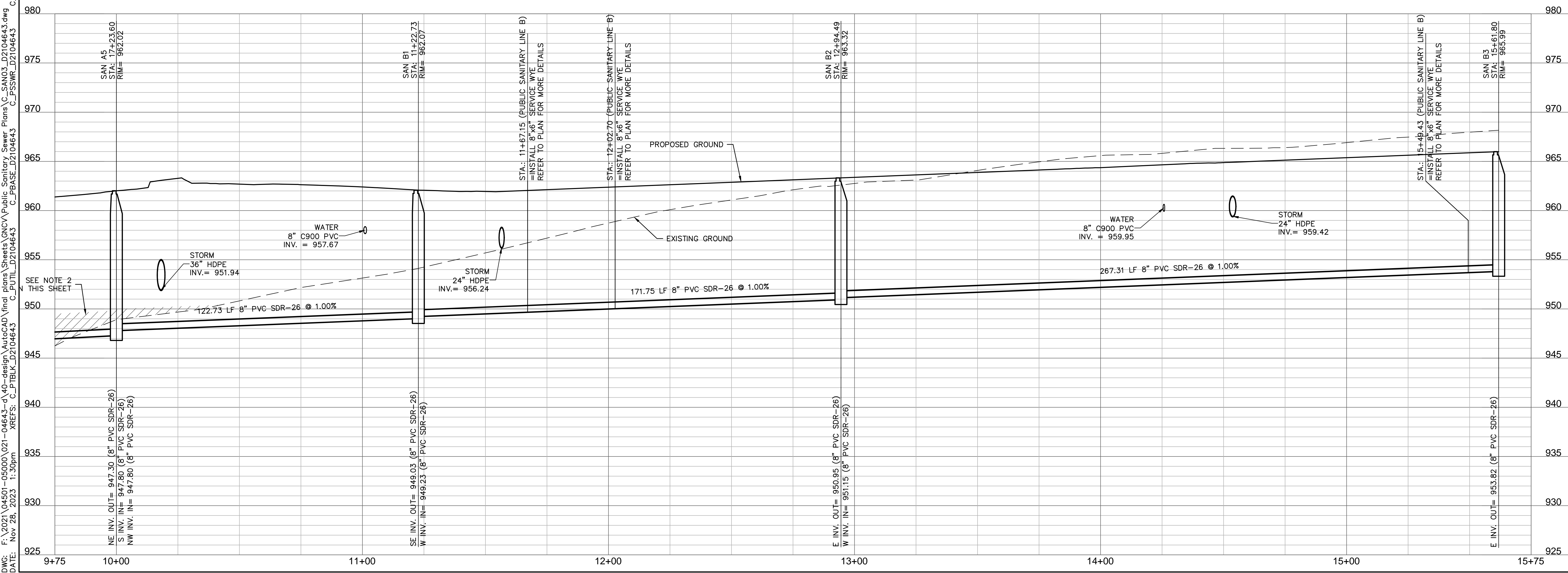


NOTES:
 1. CONTRACTOR TO VERIFY EXISTING CONDITIONS AND COMMUNICATE WITH ENGINEER IF DIFFERENT THAN PLANS.
 2. CONTRACTOR SHALL FILL AND COMPACT TO 95% STANDARD DENSITY TO A POINT 18" MINIMUM ABOVE THE TOP OF PIPE PRIOR TO EXCAVATION FOR THE PIPE.
 *EXACT LOCATION AND DEPTH OF EXISTING UTILITY UNKNOWN. CONTRACTOR TO VERIFY LOCATION AND DEPTH ON SITE

STATE OF MISSOURI DAVID L. EICKMAN NUMBER PE-2009015436 PROFESSIONAL ENGINEER DAVID EICKMAN, P.E. MO# 2009015436	
BY: _____ DATE: _____ REVISIONS DESCRIPTION: _____ REVISED PER CITY COMMENTS: _____ REVISED PER CITY COMMENTS: _____	REVISIONS 2023
SANITARY SEWER PLAN & PROFILE (SANITARY LINE A CONT'D) PUBLIC SANITARY SEWER AND FORCE MAIN RELOCATION PLANS THE VILLAGE AT DISCOVERY PARK ZONE 1 NW COLBERN RD & NE DOUGLAS ST LEE'S SUMMIT, MISSOURI	
drawn by: GSOSUN checked by: ARJUN approved by: DE QA/QC by: JSNH project no.: D21-04643 drawing no.: C_SAN02_D2104643 date: 11/29/2023	
SHEET C658	



PUBLIC SANITARY LINE B (9+75 - 15+75)



olsson
Civil Engineering
Missouri Certification of Authority #001692
1301 Burlington Street
North Kansas City, MO 64116
TEL 816.361.1177
www.olisson.com

DAVID L. EICKMAN
PROFESSIONAL ENGINEER
NUMBER PE-2009015436
EXPIRES 12/31/2025
DAVID EICKMAN, P.E.
MOR 2009015436

REV. NO.	DATE	REVISIONS DESCRIPTION
1	11/10/2023	REVISED PER CITY COMMENTS

REVISIONS

2023

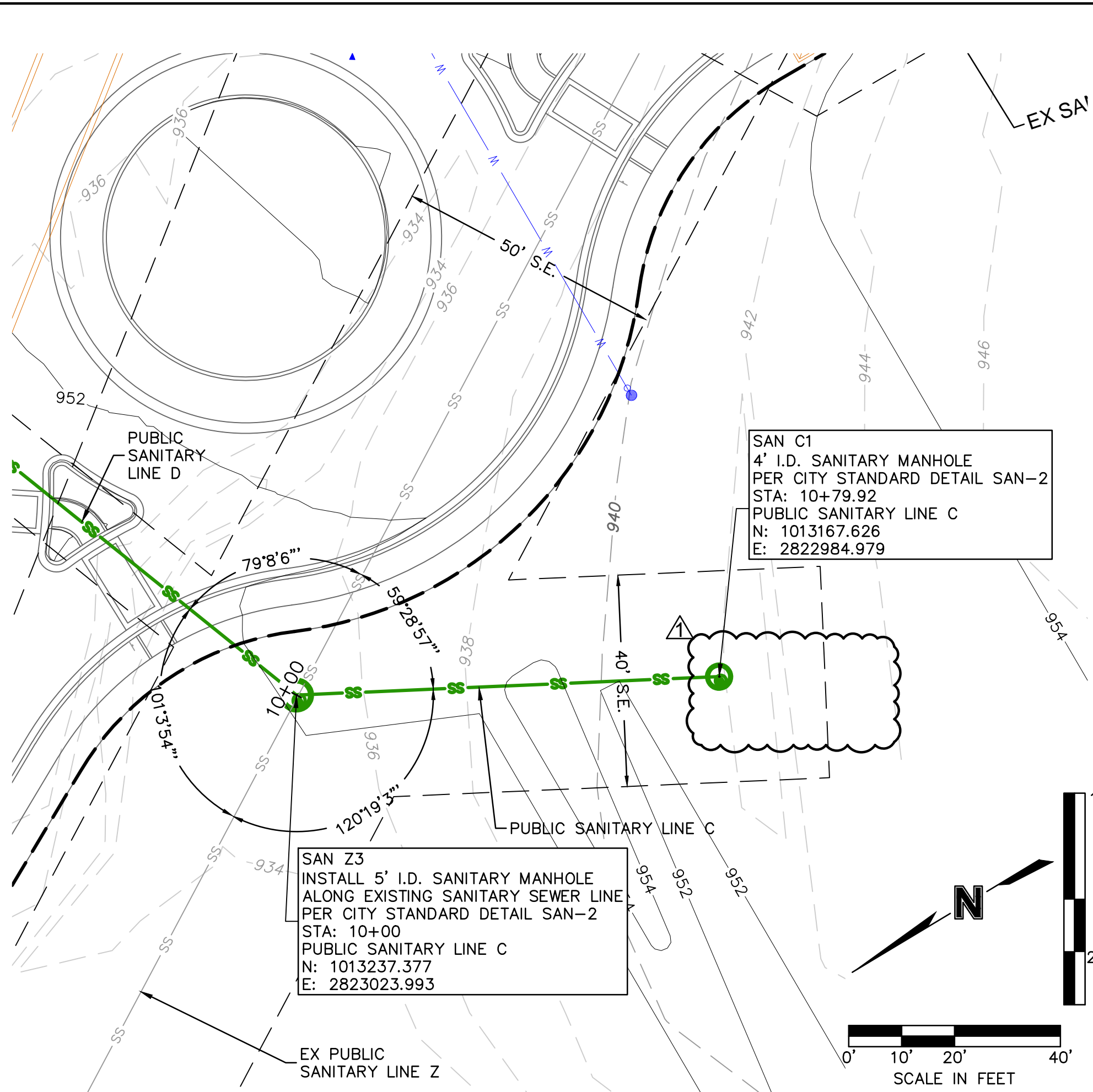
SANITARY SEWER PLAN & PROFILE (SANITARY LINE B)
PUBLIC SANITARY SEWER AND FORCE MAIN RELOCATION PLANS
THE VILLAGE AT DISCOVERY PARK ZONE 1
NW COLBERN RD & NE DOUGLAS ST
LEE'S SUMMIT, MISSOURI

drawn by: GS/SJS/JN
checked by: AR/JN
approved by: DE
QA/QC by: JS/NH
project no.: D21-04643
drawing no.: C_SAN03_D2104643
date: 11.28.2023

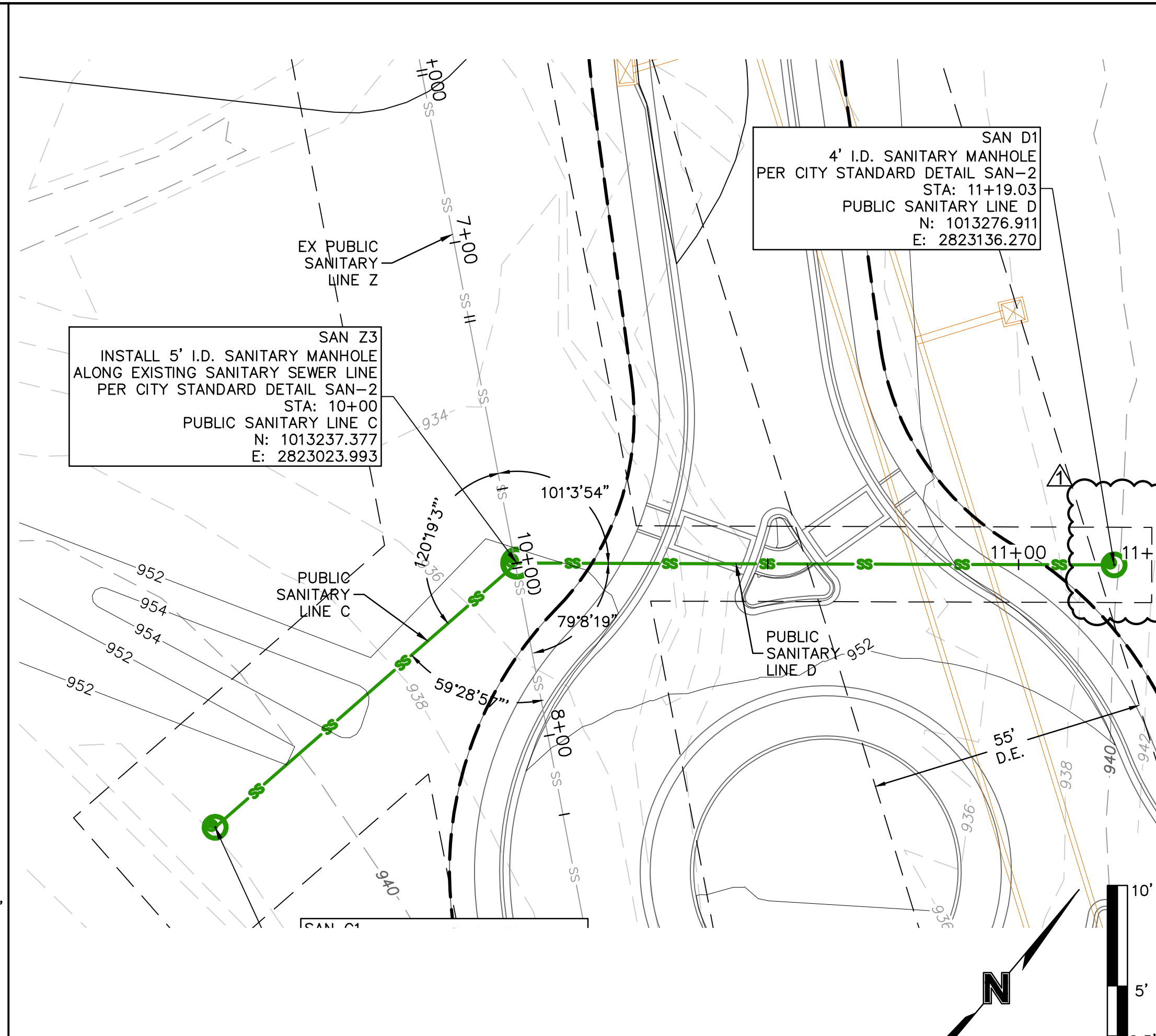
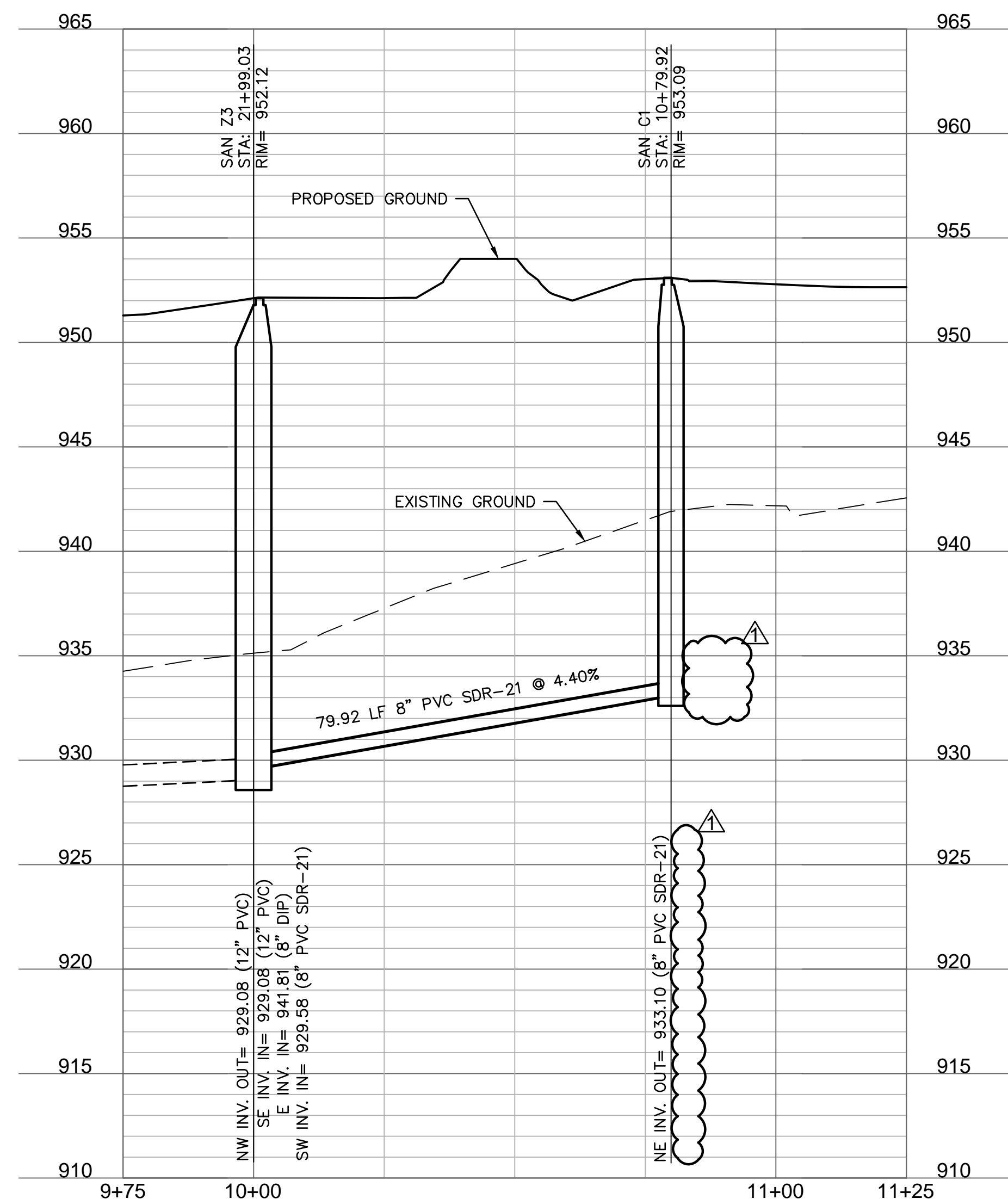
SHEET C659

DWG: F:\2021\04501-05000\021-04643-1\40-design\AutoCAD\final\plans\GNCV\Public_Sewer_Plans\C_SAN03_D2104643.dwg
DATE: Nov 28, 2023 1:30pm
USER: oromero
C:\FUTL\D2104643 C:\XALTA_B2104643 C:\FSSWR_D2104643 C:\PBASE_D2104643 C:\PBDY_D2104643

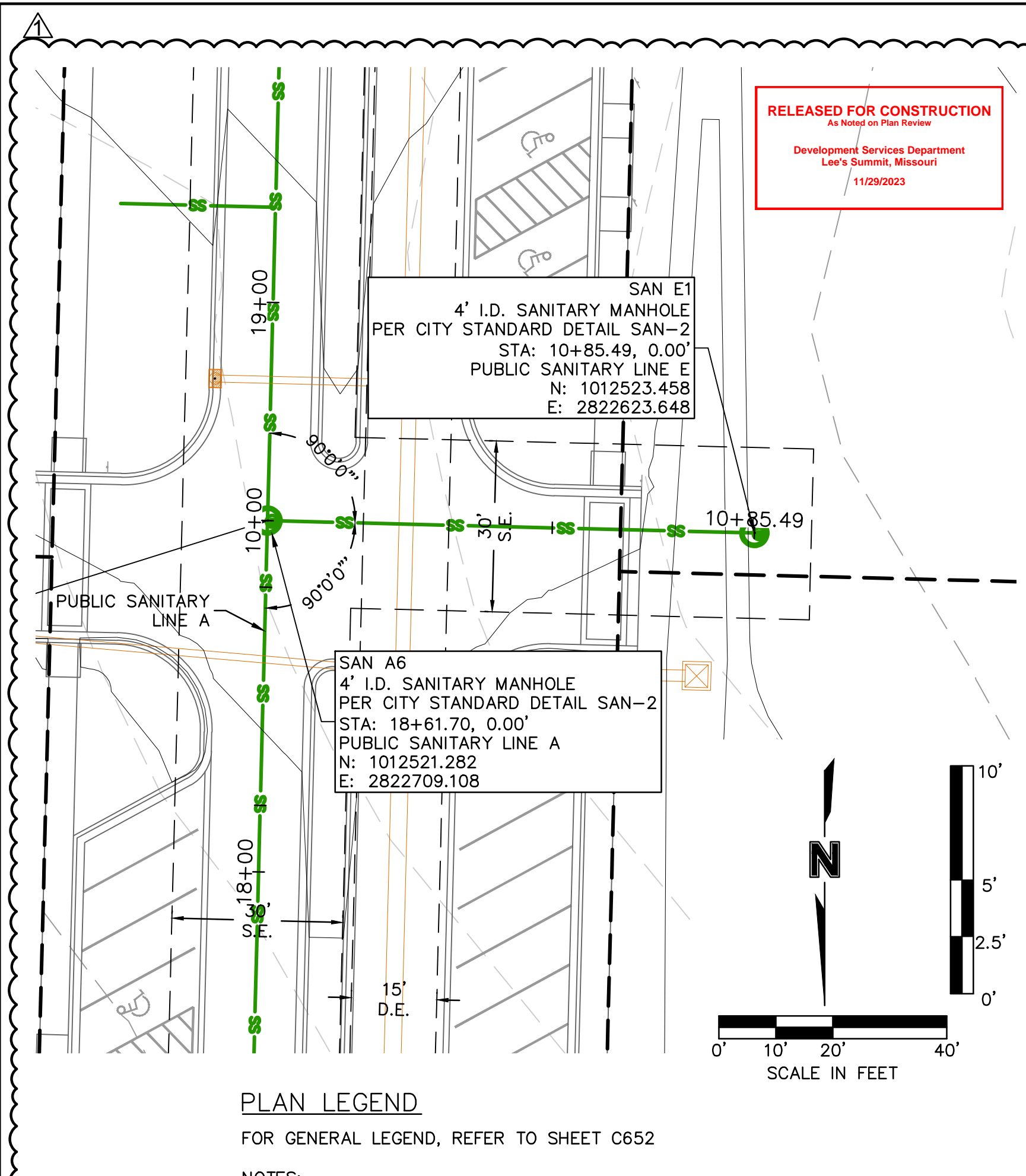
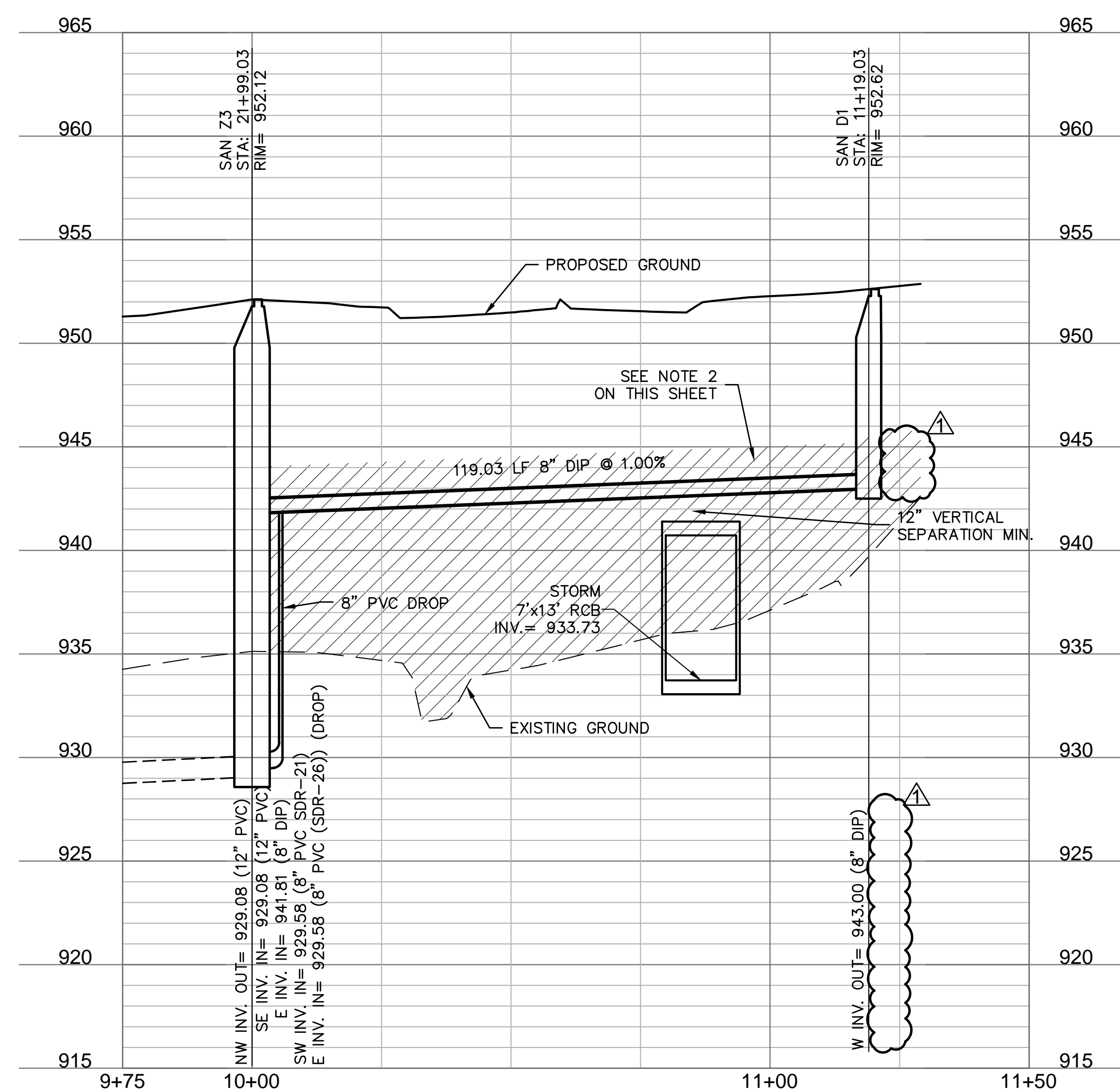
DWG: F:\2021\04501-05000\021-04643-1\40-design\AutoCAD\final\Plans\Sanitary Sewer Plans\C_SAN04_D2104643.dwg
 DATE: Nov 28, 2023 1:32pm
 USER: oromero
 C:\FUTIL_D2104643 C:\ROAD_D2104643 C:\FBASE_D2104643
 XREFS: C:\PBLK_D2104643 C:\PSSWR_D2104643 C:\PBDY_D2104643




PUBLIC SANITARY LINE C (9+75 - 11+25)



PUBLIC SANITARY LINE D (9+75 - 11+50)



PUBLIC SANITARY LINE E (9+75 - 11+00)



PLAN LEGEND

FOR GENERAL LEGEND, REFER TO SHEET C652

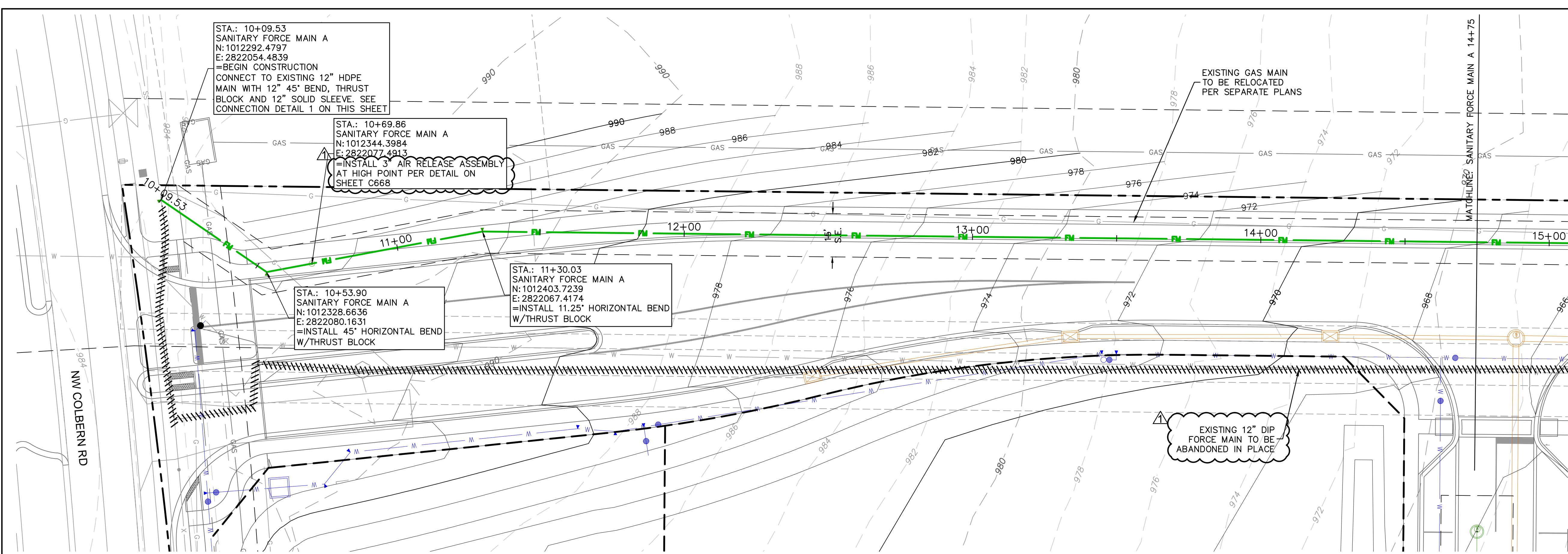
NOTES:

- CONTRACTOR TO VERIFY EXISTING CONDITIONS AND COMMUNICATE WITH ENGINEER IF DIFFERENT THAN PLANS.
- CONTRACTOR SHALL FILL AND COMPACT TO 95% STANDARD DENSITY TO A POINT 18" MINIMUM ABOVE THE TOP OF PIPE PRIOR TO EXCAVATION FOR THE PIPE.

RELEASED FOR CONSTRUCTION
 As Noted on Plan Review
 Development Services Department
 Lee's Summit, Missouri
 11/28/2023

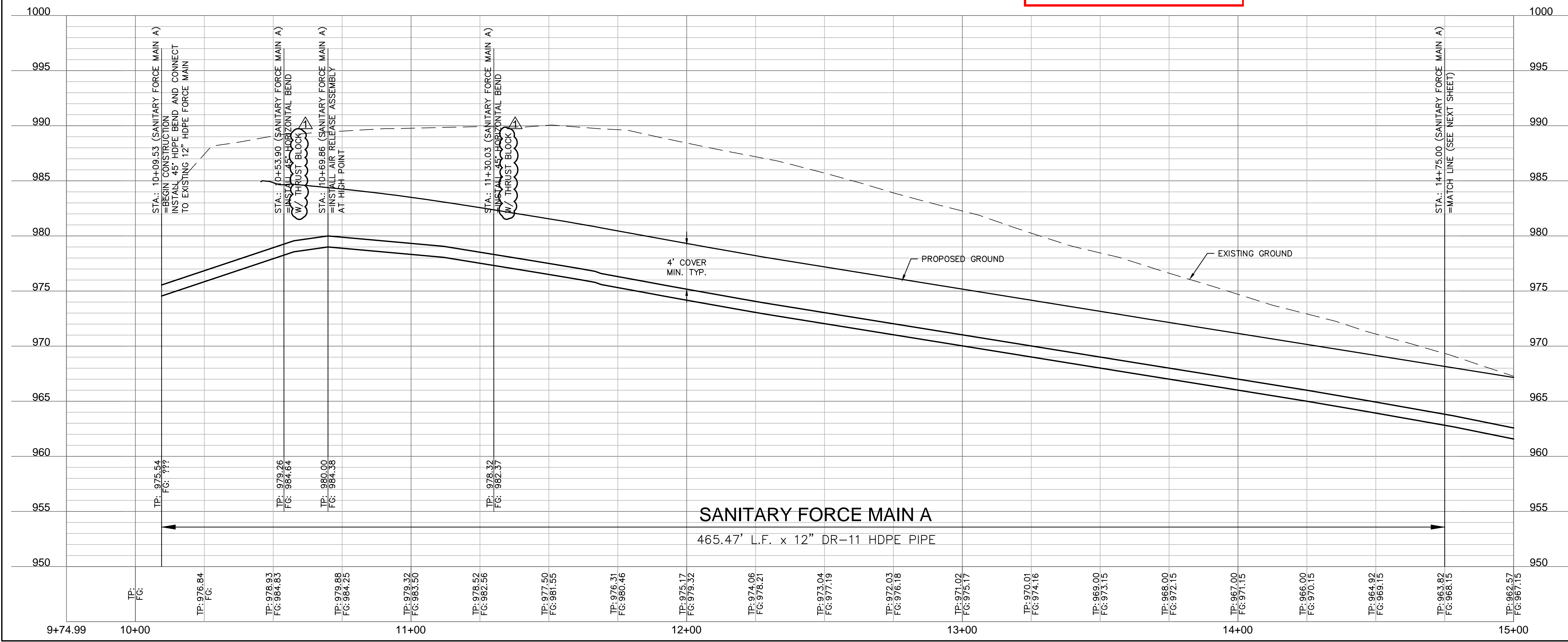
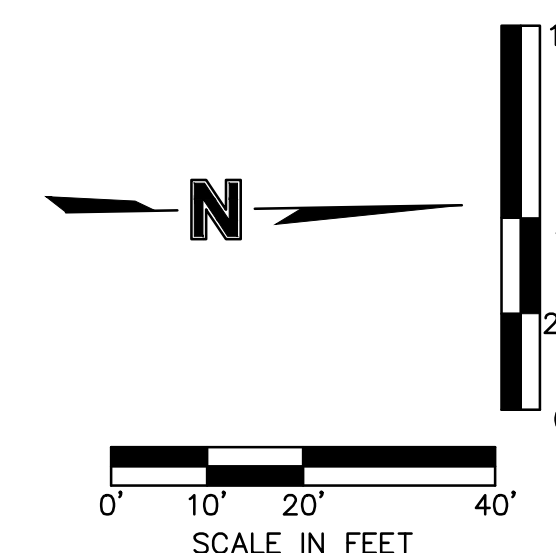
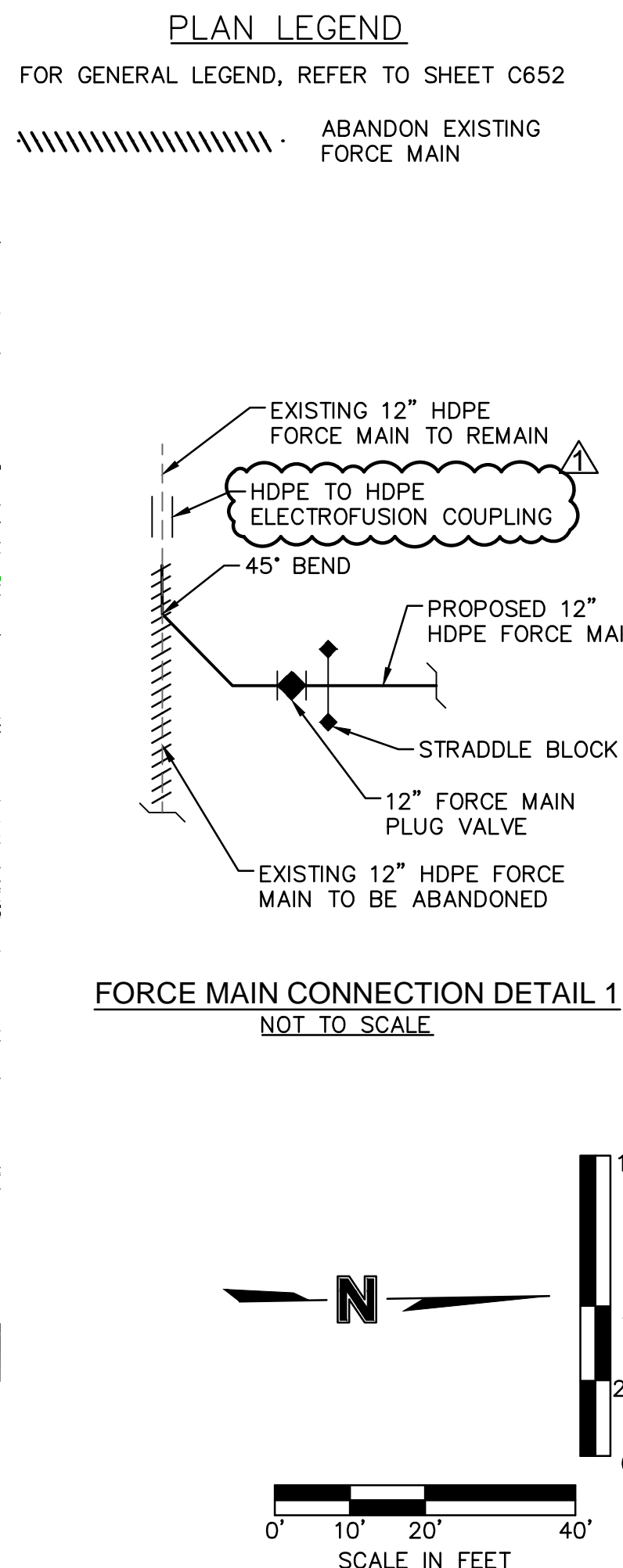
STATE OF MISSOURI DAVID L. EICKMAN PROFESSIONAL ENGINEER NUMBER PE-30991/23-0 EXPIRES 12/31/25 DAVID EICKMAN, P.E. M#R 2009015436	
BY	REVISIONS DESCRIPTION
DATE	REVISED PER CITY COMMENTS
10/16/2023	1
REVISIONS	
SANITARY SEWER PLAN & PROFILE (SANITARY LINES C, D & E) PUBLIC SANITARY SEWER AND FORCE MAIN RELOCATION PLANS THE VILLAGE AT DISCOVERY PARK ZONE 1 NW COLBERN RD & NE DOUGLAS ST LEE'S SUMMIT, MISSOURI	
drawn by: GS/SJSIN checked by: AR/JN approved by: DE QA/QC by: JS/NH project no.: D21-04643 drawing no.: C_SAN04_D2104643 date: 11/28/2023	2023
SHEET C660	

DWG: F:\2021\04501-05000\021-04643-1\40-design\AutoCAD\final\Plans\Sanitary Sewer Plans\C_SAN_FM_D2104643.dwg
 DATE: Nov 28, 2023 1:34pm
 USER: drcamrny
 C:\PBDY_D2104643
 C:\XALTA_B2104643
 C:\FUTIL_D2104643
 C:\FBASE_D2104643
 C:\FROAD_D2104643
 T_PBASE_D2104643



RELEASED FOR CONSTRUCTION
 As Noted on Plan Review
 Development Services Department
 Lee's Summit, Missouri
 11/29/2023

SANITARY FORCE MAIN A (9+74.99 - 15+00)



- NOTES:**
1. CONTRACTOR TO VERIFY EXISTING CONDITIONS AND COMMUNICATE WITH ENGINEER IF DIFFERENT THAN PLANS.
 2. CONTRACTOR SHALL FILL AND COMPACT TO 95% STANDARD DENSITY TO A POINT 18" MINIMUM ABOVE THE TOP OF PIPE PRIOR TO EXCAVATION FOR THE PIPE.

Olsson - Civil Engineering
Missouri Certification of Authority #061032
1301 Burlington Street
North Kansas City, MO 64116
TEL 816.361.1177
www.olsosn.com

DAVID L. EICKMAN, P.E.
No. PE-2009015436
MOR 2009015436

REV. NO.	DATE	REVISIONS DESCRIPTION
1	10/16/2023	REVISED PER CITY COMMENTS

SANITARY FORCE MAIN RELOCATION PLAN & PROFILE

PUBLIC SANITARY SEWER AND FORCE MAIN RELOCATION PLANS

THE VILLAGE AT DISCOVERY PARK ZONE 1

NW COLBERN RD & NE DOUGLAS ST

LEE'S SUMMIT, MISSOURI

2023

drawn by: GS/SJS/IN

checked by: AR/JN

approved by: DE

QA/QC by: JS/SH

project no.: D21-04643

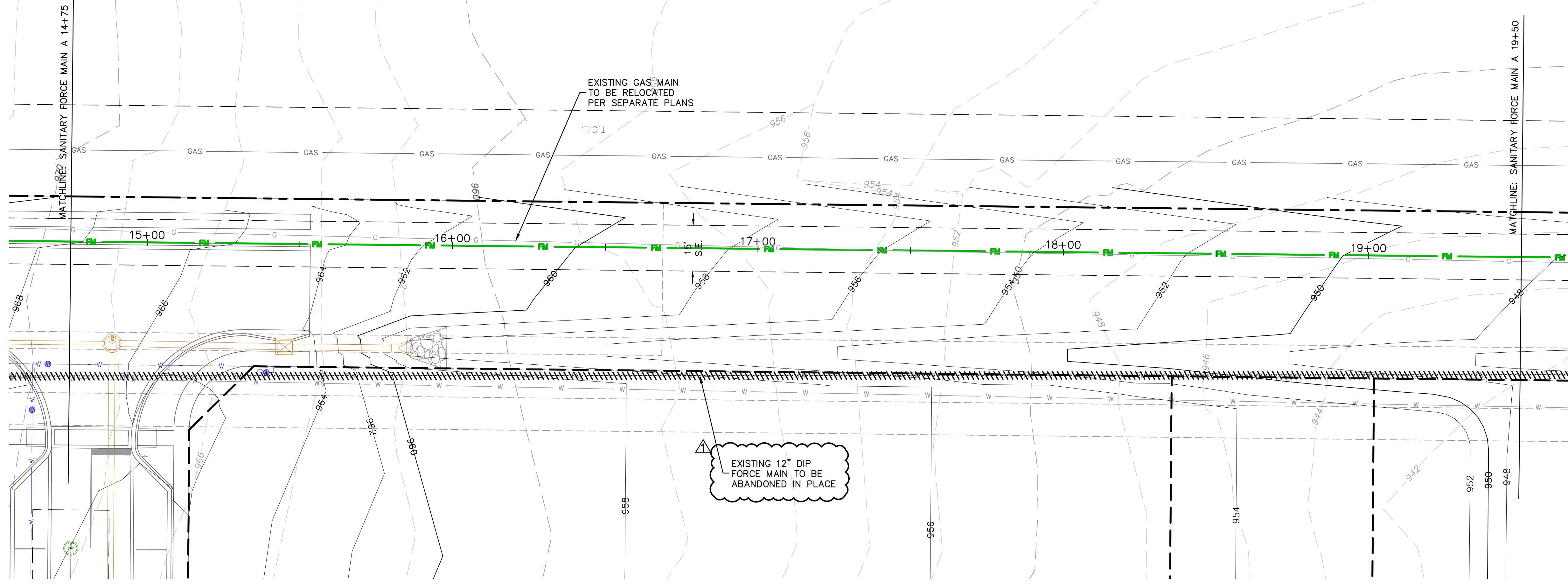
drawing no.: SAN_FM_D2104643

date: 11/28/2023

SHEET

C661

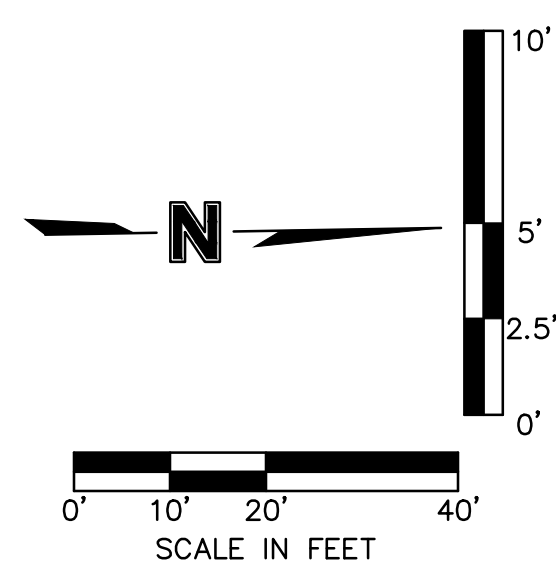
DWG: F:\2021\04501-05000\021-04643-1\40-design\AutoCAD\final\plans\Sanitary Sewer Plans\C_SAN_FM_D2104643.dwg USER: drcmanov
 DATE: Nov 28, 2023 1:34pm XREFS: C_PIBLK_D2104643 C_PUTIL_D2104643 C_PSSWR_D2104643 C_XALTA_B2104643 C_FUTIL_D2104643 C_FBASE_D2104643 C_FRDAD_D2104643 T_PBASE_D02104643



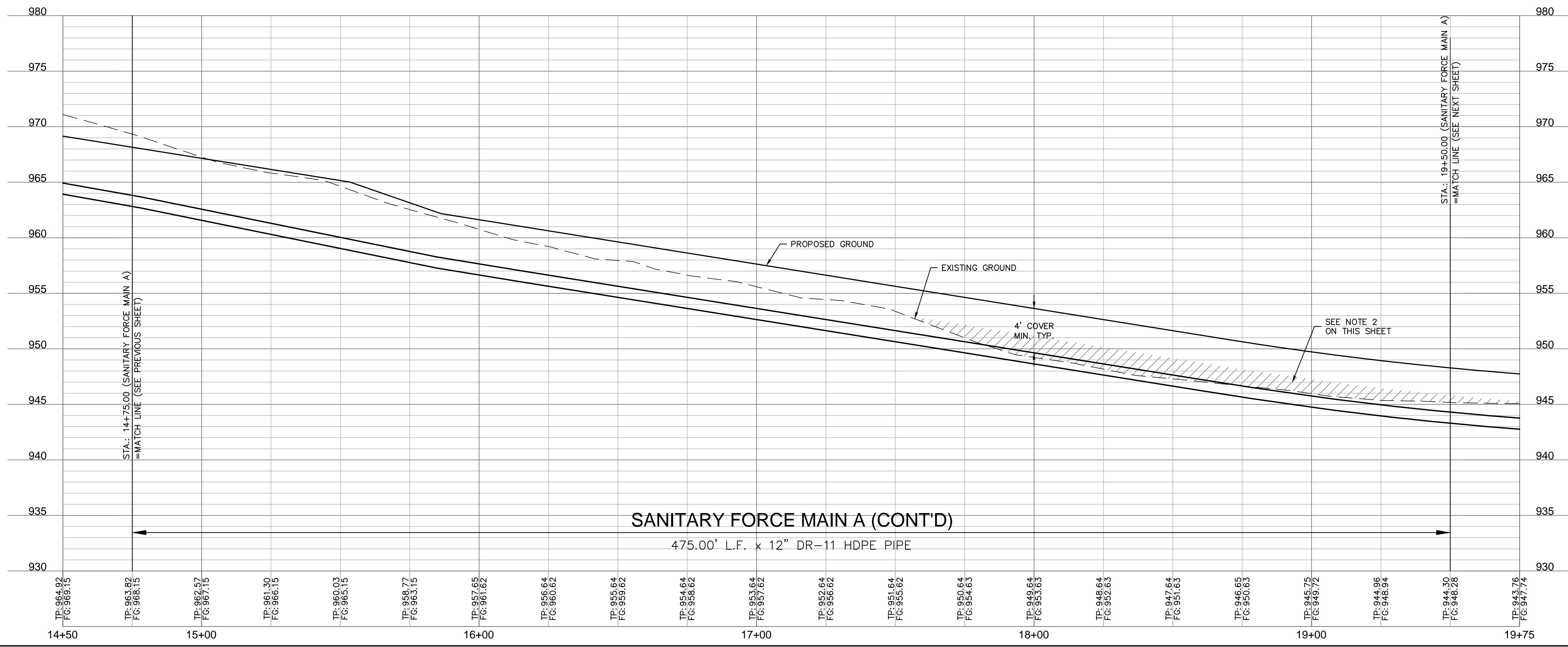
PLAN LEGEND
 FOR GENERAL LEGEND, REFER TO SHEET C652
 ===== ABANDON EXISTING FORCE MAIN

RELEASED FOR CONSTRUCTION
 As Noted on Plan Review

Development Services Department
 Lee's Summit, Missouri
 11/29/2023



SANITARY FORCE MAIN A (14+50 - 19+75)



NOTES:
 1. CONTRACTOR TO VERIFY EXISTING CONDITIONS AND COMMUNICATE WITH ENGINEER IF DIFFERENT THAN PLANS.
 2. CONTRACTOR SHALL FILL AND COMPACT TO 95% STANDARD DENSITY TO A POINT 18" MINIMUM ABOVE THE TOP OF PIPE PRIOR TO EXCAVATION FOR THE PIPE.

STATE OF MISSOURI
 DAVID L. EICKMAN
 NUMBER PE-2009015436
 PROFESSIONAL ENGINEER

DAVID EICKMAN, P.E.
 MOr 2009015436

olsson
 Olsson - Civil Engineering
 Missouri Certification Authority #001892
 1301 Burlington Street
 North Kansas City, MO 64116
 TEL 816.361.1177
 www.olsosn.com

REV. NO.	DATE	REVISIONS DESCRIPTION	BY
1	10/16/2023	REVISED PER CITY COMMENTS	

SANITARY FORCE MAIN RELOCATION PLAN & PROFILE CONT'D
 PUBLIC SANITARY SEWER AND FORCE MAIN RELOCATION PLANS

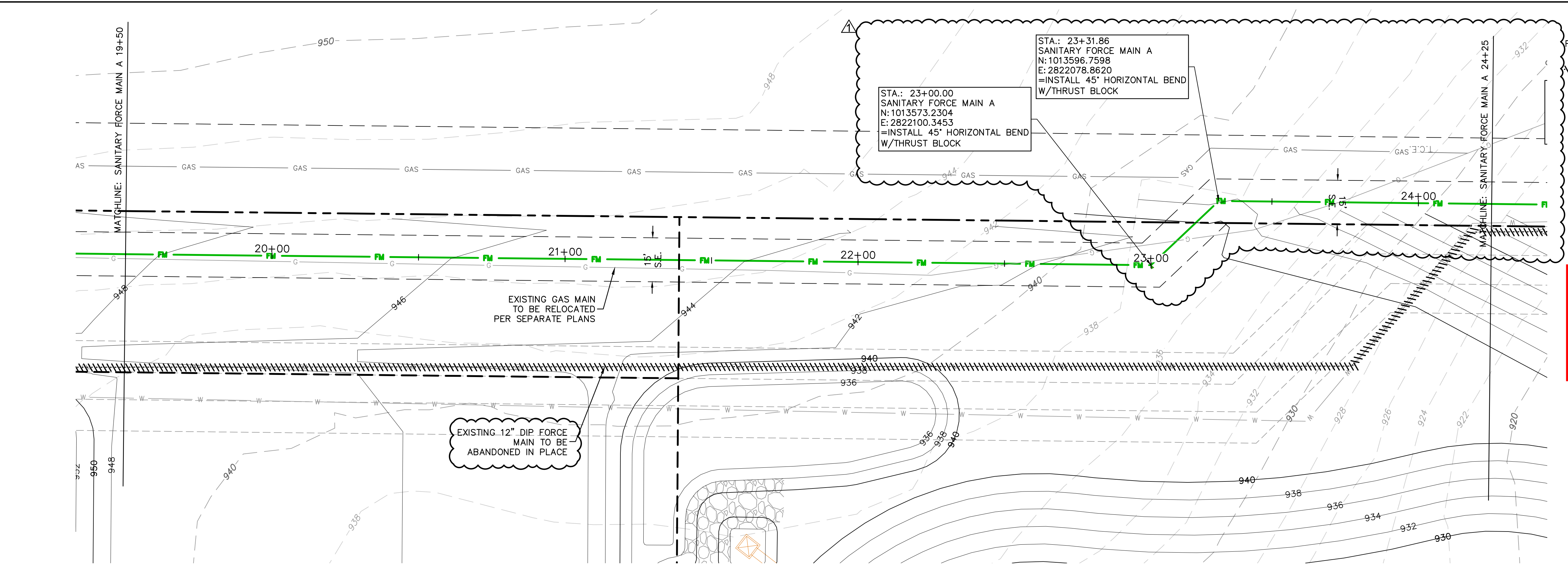
THE VILLAGE AT DISCOVERY PARK ZONE 1
 NW COLBURN RD & NE DOUGLAS ST

2023

drawn by: GSOSUN
 checked by: ARJN
 approved by: DE
 QA/QC by: JSNH
 project no.: D21-04643
 drawing no.: SAN_FM_D2104643
 date: 11.28.2023

SHEET
C662

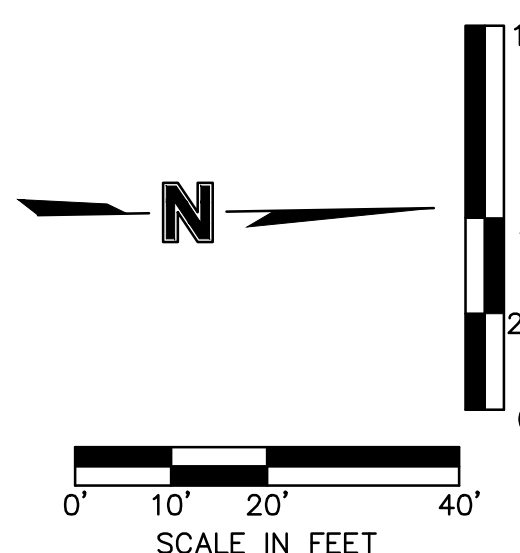
DWG: F:\2021\04501-05000\021-04643-1\40-design\AutoCAD\final\plans\Sanitary Sewer Plans\C_SAN_FM_D2104643.dwg USER: drcmanov
 DATE: Nov 28, 2023 1:34pm XREFS: C_PIBLK_D2104643 C_PUTIL_D2104643 C_PSSWR_D2104643 C_XALTA_B2104643 C_FUTIL_D2104643 C_FBASE_D2104643 C_FROAD_D2104643 T_PBASE_D2104643



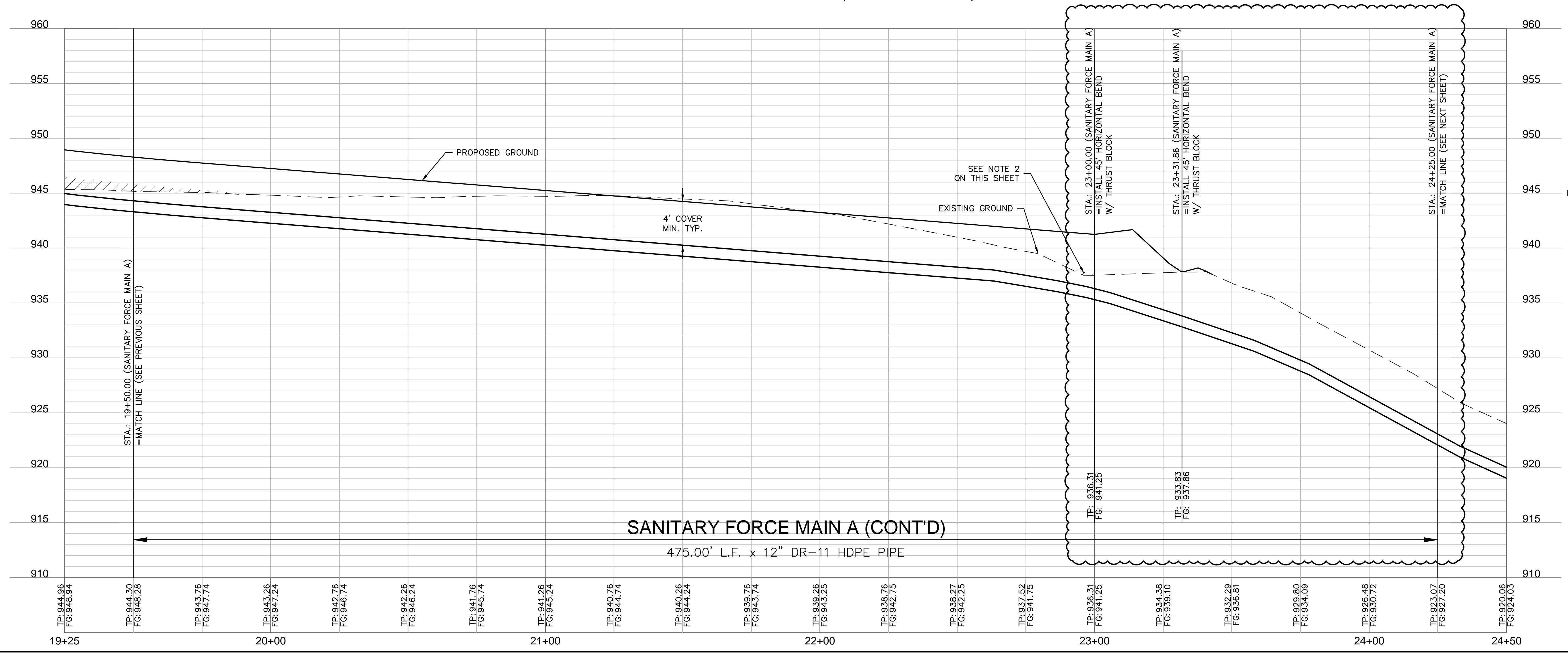
PLAN LEGEND
 FOR GENERAL LEGEND, REFER TO SHEET C652
 ABANDON EXISTING FORCE MAIN

RELEASED FOR CONSTRUCTION
 As Noted on Plan Review

Development Services Department
 Lee's Summit, Missouri
 11/29/2023



SANITARY FORCE MAIN A (19+25 - 24+50)



- NOTES:**
- CONTRACTOR TO VERIFY EXISTING CONDITIONS AND COMMUNICATE WITH ENGINEER IF DIFFERENT THAN PLANS.
 - CONTRACTOR SHALL FILL AND COMPACT TO 95% STANDARD DENSITY TO A POINT 18" MINIMUM ABOVE THE TOP OF PIPE PRIOR TO EXCAVATION FOR THE PIPE.

olsson
 Olsson - Civil Engineering
 Missouri Certification of Authority #001692
 1301 Burlington Street
 North Kansas City, MO 64116
 TEL 816.361.1177
 www.olson.com

STATE OF MISSOURI
 DAVID L. EICKMAN
 NUMBER PE-2009015436
 EXPIRES 12/31/25
 PROFESSIONAL ENGINEER

DAVID EICKMAN, P.E.
 MOr 2009015436

REV. NO.	DATE	REVISIONS DESCRIPTION
1	10/16/2023	REVISED PER CITY COMMENTS

REVISIONS

BY

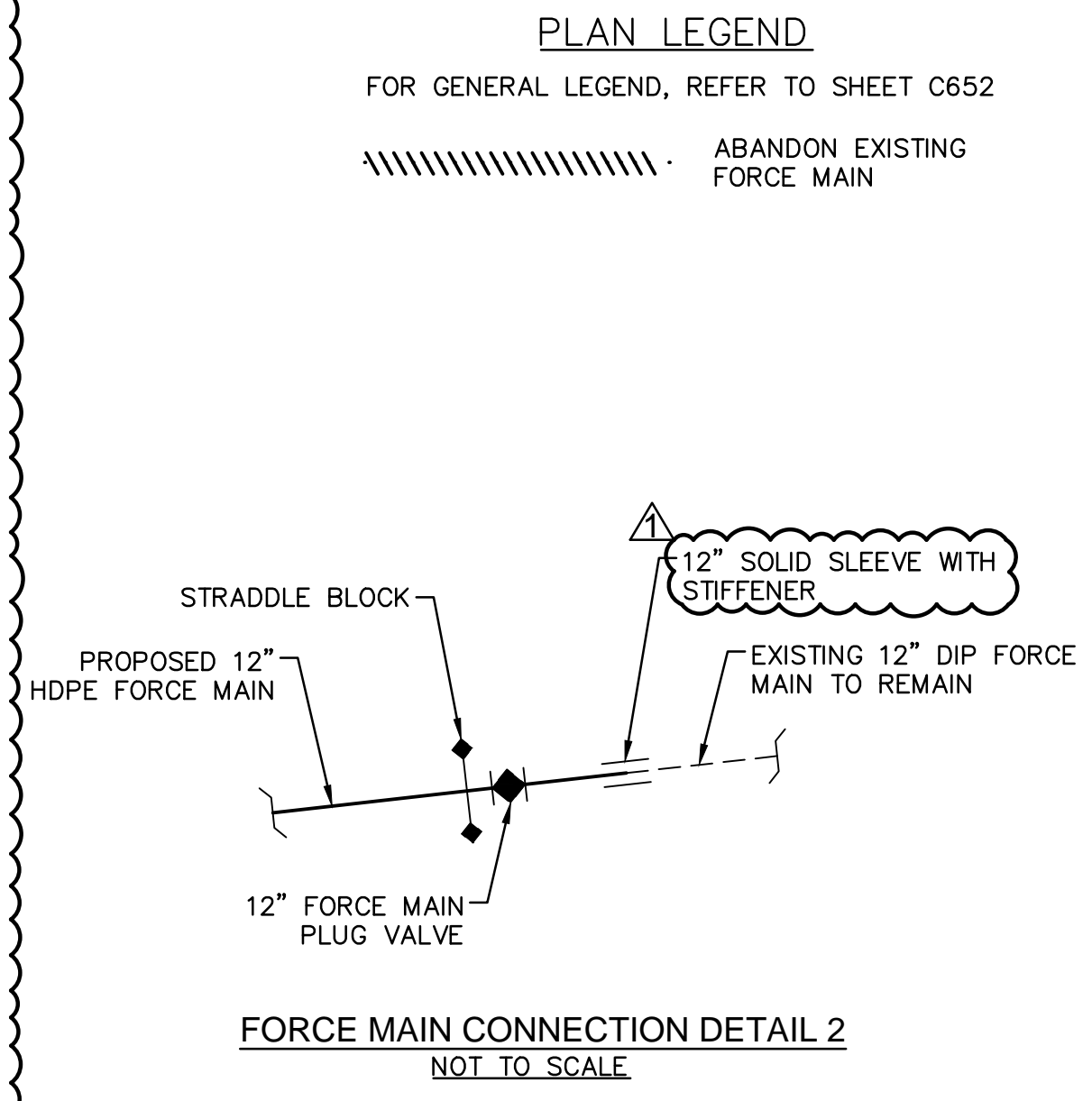
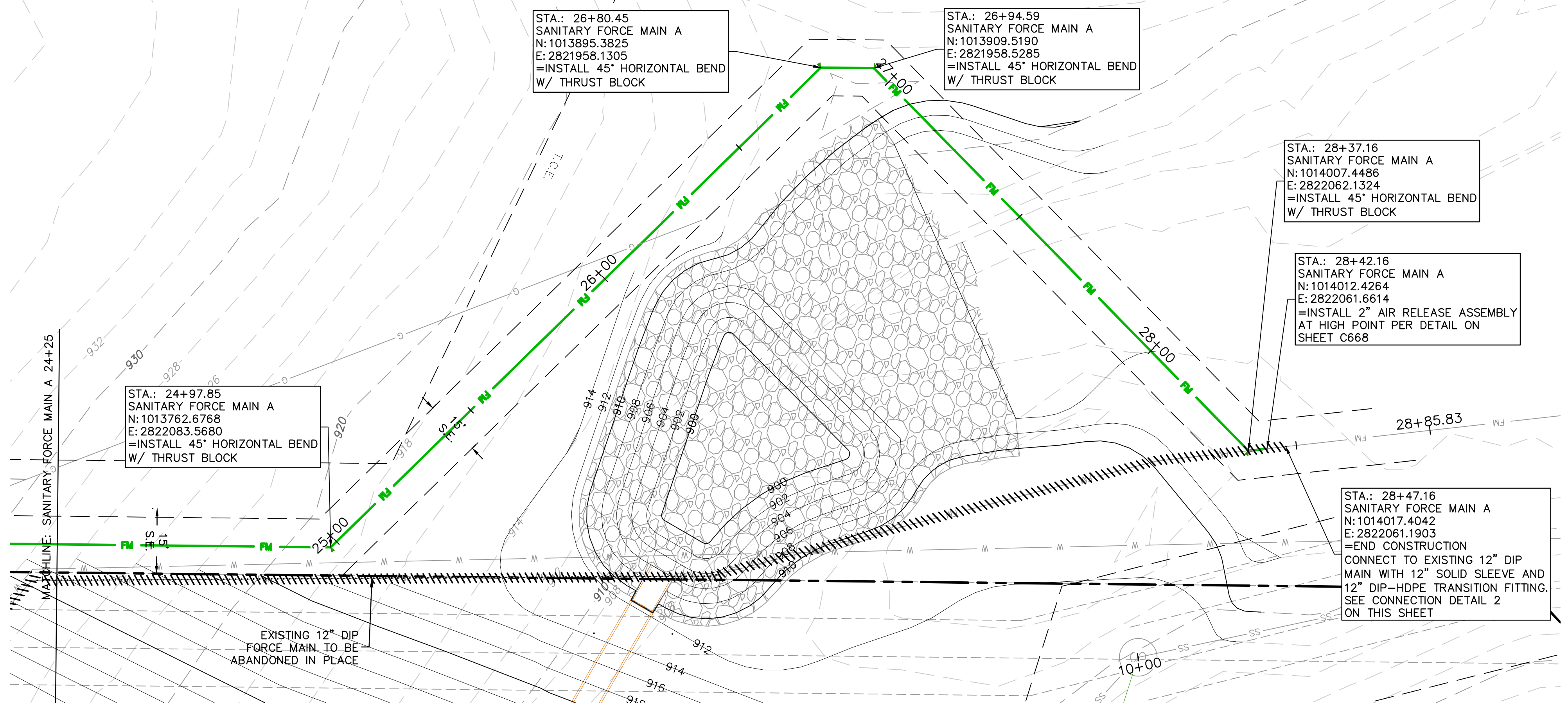
2023

SANITARY FORCE MAIN RELOCATION PLAN & PROFILE CONT'D
PUBLIC SANITARY SEWER AND FORCE MAIN RELOCATION PLANS
 THE VILLAGE AT DISCOVERY PARK ZONE 1
 NW COLBURN RD & NE DOUGLAS ST
 LEE'S SUMMIT, MISSOURI

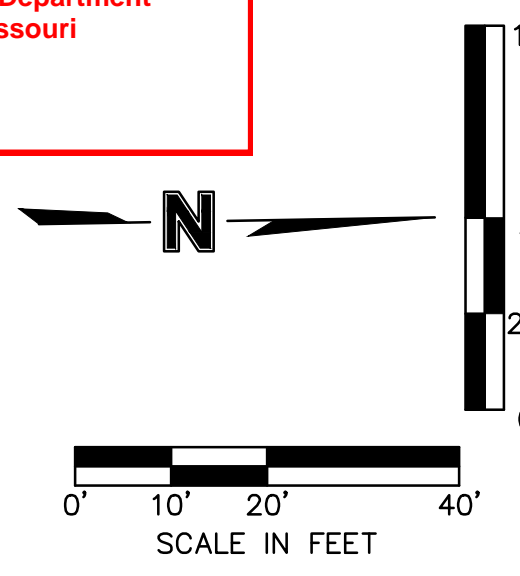
drawn by: GS/SJS/JN
 checked by: AR/JN
 approved by: DE
 QA/QC by: JSNH
 project no.: D21-04643
 drawing no.: SAN_FM_D2104643
 date: 11/28/2023

SHEET C663

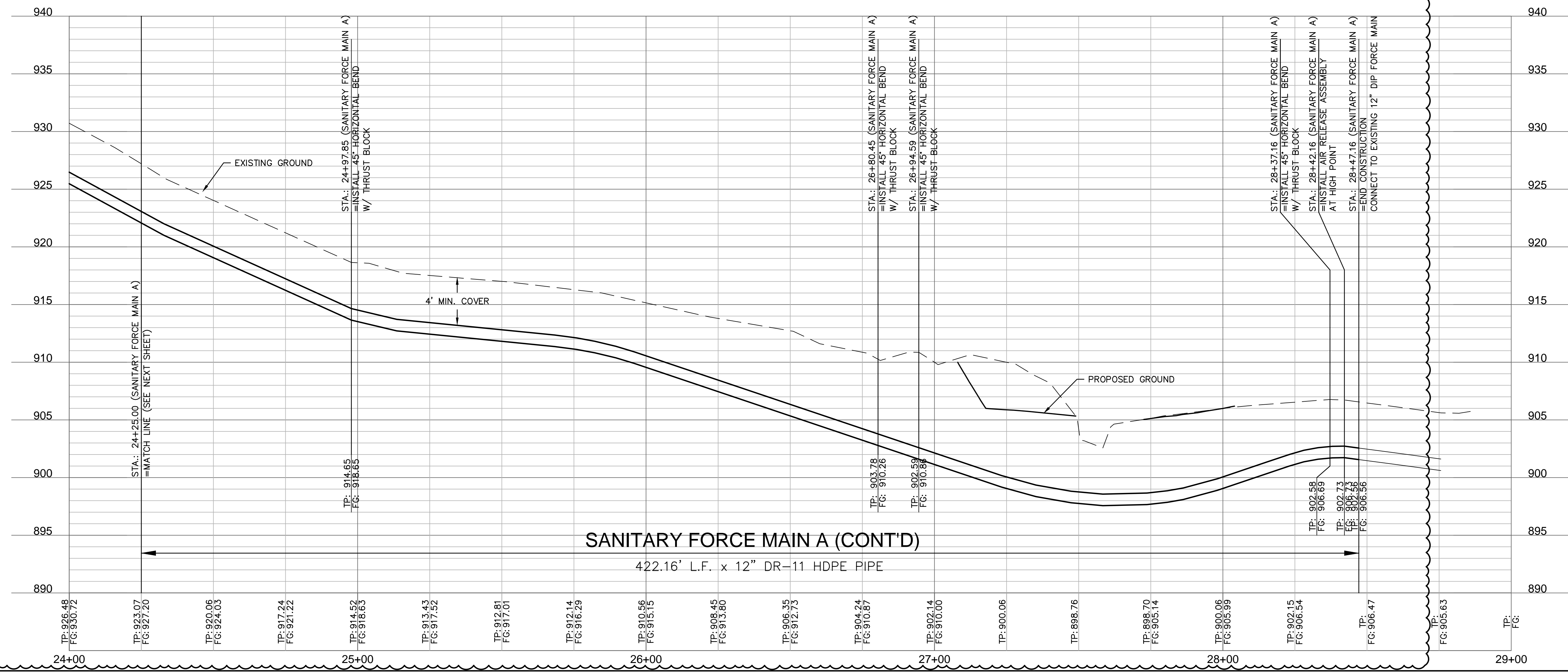
F:\2021\04501-05000\021-04643-1\40-design\AutoCAD\final\plans\Sanitary Sewer Plans\C_SAN_FM_D2104643.dwg USER: drcamrnyv
 DATE: Nov 28, 2023 1:34pm XREFS: C_PTBULK_D2104643 C_PSSWR_D2104643 C_FSSWR_D2104643 C_FUTIL_D2104643 C_XALTA_B2104643 C_FBASE_D2104643 C_FROAD_D2104643 T_PBASE_D2104643



RELEASED FOR CONSTRUCTION
 As Noted on Plan Review
 Development Services Department
 Lee's Summit, Missouri
 11/29/2023



SANITARY FORCE MAIN A (24+00 - 29+00)



- NOTES:
- CONTRACTOR TO VERIFY EXISTING CONDITIONS AND COMMUNICATE WITH ENGINEER IF DIFFERENT THAN PLANS.
 - CONTRACTOR SHALL FILL AND COMPACT TO 95% STANDARD DENSITY TO A POINT 18" MINIMUM ABOVE THE TOP OF PIPE PRIOR TO EXCAVATION FOR THE PIPE.

Olsson - Civil Engineering
 Missouri Certificate of Authority #001932
 1301 Burlington Street
 North Kansas City, MO 64116
 TEL 816.361.1177
 www.olsosn.com

DAVID L. EICKMAN
 NUMBER PE-2009015436
 EXPIRES 12/31/25
 PROFESSIONAL ENGINEER
 MISSOURI

DAVID EICKMAN, P.E.
 MOr 2009015436

BY: _____
 DATE: _____
 REVISIONS DESCRIPTION
 REV. NO. 1 10/16/2023 REVISED PER CITY COMMENTS

SANITARY FORCE MAIN RELOCATION PLAN & PROFILE CONT'D
 PUBLIC SANITARY SEWER AND FORCE MAIN RELOCATION PLANS
 THE VILLAGE AT DISCOVERY PARK ZONE 1
 NW COLBURN RD & NE DOUGLAS ST
 LEE'S SUMMIT, MISSOURI

2023

drawn by: GSOSUN
 checked by: ARJUN
 approved by: DE
 QA/QC by: JSNH
 project no.: D21-04643
 drawing no.: SAN_FM_D2104643
 date: 11/28/2023



SHEET
 C664

RELEASED FOR CONSTRUCTION
 As Noted on Plan Review

 Development Services Department
 Lee's Summit, Missouri

 11/29/2023

Sanitary Sewer Design Information											
Upstream Manhole	Downstream Pipe Slope	Downstream Pipe Diameter	Proposed Cumulative Area	Future Cumulative Area	Peak Base Flow	Peak Infiltration Flow	Peak Inflow	Total Peak Flow	Downstream Pipe Mannings N	Downstream Pipe Capacity	Downstream Pipe Full Flow Velocity
	(%)	(in)	(Ac.)	(Ac.)	(gpd)	(gpd)	(cfs)	(cfs)		(cfs)	(fps)
EX MH 16-006	0.99%	12	231.42	0.00	347130.00	57855.000	2.124	2.751	0.013	3.54	4.51
SAN Z1	13.94%	12	231.42	0.00	347130.00	57855.000	2.124	2.751	0.013	13.30	16.94
SAN Z2	3.54%	12	231.42	0.00	347130.00	57855.000	2.124	2.751	0.013	5.64	7.49
NEW MH 16-008	0.67%	12	231.42	0.00	347130.00	57855.000	2.124	2.751	0.013	2.92	3.71
NEW MH 16-009	1.07%	12	231.42	0.00	347130.00	57855.000	2.124	2.751	0.013	3.89	4.99
SAN Z3	1.24%	12	231.42	0.00	347455.00	57855.000	2.124	2.752	0.013	3.97	5.05
NEW MH 16-010	1.24%	12	221.11	0.00	341295.00	55277.500	2.030	2.643	0.013	3.97	5.05
SAN A1	1.10%	8	33.62	0.00	76200.00	8405.000	0.309	0.440	0.013	1.27	3.63
SAN A2	1.10%	8	32.26	0.00	2375.00	8065.000	0.401	0.417	0.013	1.27	3.63
SAN A3	1.10%	8	30.16	0.00	45240.00	7540.000	0.379	0.460	0.013	1.27	3.63
SAN A4	1.30%	8	28.68	0.00	43020.00	7170.000	0.363	0.441	0.013	1.38	3.95
SAN A5	1.30%	8	24.21	0.00	36315.00	6052.500	0.314	0.379	0.013	1.38	3.95
SAN A6	1.10%	8	24.21	0.00	18078.00	6052.500	0.314	0.351	0.013	1.27	3.63
SAN A7	1.10%	8	19.97	0.00	29955.00	4992.500	0.266	0.320	0.013	1.27	3.63
SAN A8	1.10%	8	19.97	0.00	29955.00	4992.500	0.266	0.320	0.013	1.27	3.63
SAN B1	1.00%	8	4.47	0.00	83544.00	1117.500	0.041	0.172	0.013	1.21	3.46
SAN B2	1.00%	8	1.15	0.00	2400.00	287.500	0.019	0.023	0.013	1.21	3.46
SAN B3	1.00%	8	0.00	0.00	0.00	0.000	0.000	0.000	0.013	1.21	3.46
SAN C1	4.40%	8	9.19	0.00	89160.00	2297.500	0.084	0.226	0.013	2.53	7.26
SAN D1	1.00%	8	1.12	0.00	216.00	280.000	0.010	0.011	0.013	1.21	3.46



DAVID EICKMAN, P.E.
 No. 2009015436

REV. NO.	DATE	REVISIONS DESCRIPTION
1	11/02/23	REVISED PER CITY COMMENTS
2	11/28/2023	REVISED PER CITY COMMENTS

SANITARY SEWER CALCULATIONS
PUBLIC SANITARY SEWER AND FORCE MAIN RELOCATION PLANS

 THE VILLAGE AT DISCOVERY PARK ZONE 1
 NW COLBERN RD & NE DOUGLAS ST

 LEE'S SUMMIT, MISSOURI

drawn by: GS/SJS/JN
 checked by: AR/JN
 approved by: DE
 QA/QC by: JS/NH
 project no.: D21-04643
 drawing no.: C_SAN05_D2104643
 date: 11/29/2023

STANDARD INSTALLATION
NOT TO SCALE

VERTICAL RISER
NOT TO SCALE

NOTES:

1. ALL SEWER STUBS SHALL BE CONSTRUCTED TO PROPERTY LINE OR 10' MINIMUM FROM THE MAIN, WHICHEVER IS GREATER. WHERE SIDEWALKS ARE PRESENT, CONTRACTOR SHALL EXTEND SERVICE LINE UNDER EXISTING SIDEWALK TO TWO FEET BEYOND.
2. IMPERVIOUS TRENCH CHECKS SHALL BE PLACED ON BUILDING SEWER STUBS (AT LEAST 5' AWAY FROM THE SANITARY SEWER MAIN).
3. TRENCH CHECKS ON THE BUILDING SEWER STUBS SHALL EXTEND 6" BELOW THE BOTTOM OF THE PIPE. LENGTH SHALL BE A MINIMUM OF 12". THE HEIGHT OF THE TRENCH CHECK SHALL EXTEND 12" ABOVE THE TOP OF THE PIPE. THE WIDTH OF THE TRENCH CHECK SHALL BE THE WIDTH OF THE TRENCH.
4. SEE SPECIFICATION SECTION 2100 FOR SEWER MAIN BEDDING AND BACKFILL.
5. #12 GAUGE GREEN INSULATED COPPER TRACER WIRE SHALL BE INSTALLED. TRACER WIRE TERMINAL BOXES SHALL BE INSTALLED DIRECTLY ABOVE THE SEWER SERVICE OR AS DETERMINED BY THE ENGINEER.
6. FOR SERVICES, TRACER WIRE SHALL RUN FROM THE WYE AND TERMINATE IN A FLUSH MOUNTED TRACER BOX WITH A GREEN CAST IRON LOCKABLE TOP. WIRE SHALL BE TAPED OR TIED TO THE PIPE AT 5' INTERVALS.
7. TRACER WIRE BOX SHALL BE INSTALLED WITHIN 1.0' OF PROPERTY LINE.
8. THE TRACER WIRE SHALL REMAIN CONTINUOUS TO THE GREATEST EXTENT POSSIBLE. SPLICES IN THE TRACER WIRE SHOULD BE MADE WITH SPLIT BOLT CONNECTORS. WIRE NUTS SHALL NOT BE USED. A WATER-PROOF CONNECTION IS NECESSARY TO PREVENT CORROSION.

LEE'S SUMMIT MISSOURI
PUBLIC WORKS ENGINEERING DIVISION | 220 SE GREEN STREET | LEE'S SUMMIT, MO 64063

SAN-1

NEW MANHOLE

EXISTING MANHOLE

NOTES:

1. REFER TO THE APPROVED PRODUCTS LIST FOR WATER UTILITIES FOR FLEXIBLE PIPE-TO-MANHOLE CONNECTORS/GASKETS CAST INTO THE PRECAST WALL STRUCTURE.
2. REFER TO THE APPROVED PRODUCTS LIST FOR WATER UTILITIES FOR FLEXIBLE PIPE-TO-MANHOLE CONNECTORS/GASKETS BOOT SYSTEM.

LEE'S SUMMIT MISSOURI
PUBLIC WORKS ENGINEERING DIVISION | 220 SE GREEN STREET | LEE'S SUMMIT, MO 64063

SAN-5

NOTES:

1. PRECAST CONCRETE MANHOLES SHALL CONFORM TO ASTM C478 EXCEPT AS MODIFIED BY THE SPECIFICATIONS.
2. A WALL THICKNESS NOT LESS THAN ONE-TWELFTH (1/12) OF THE INSIDE DIAMETER OR 4", WHICHEVER IS GREATER, SHALL BE USED WHEN THE MANHOLE DEPTH IS LESS THAN 15'.
3. WATERPROOFING SHALL BE REQUIRED ON THE OUTSIDE OF MANHOLES. THE WATERPROOFING SHALL CONSIST OF A TOTAL DRY FILM THICKNESS OF NOT LESS THAN 14 MILS OF BITUMINOUS COATING.
4. ONLY ECCENTRIC MANHOLE CONES WILL BE ALLOWED UNLESS OTHERWISE APPROVED BY THE CITY ENGINEER.
5. THE FILL CONCRETE FLOW CHANNEL FOR SIDE BRANCHES SHALL BE PLACED TO PROVIDE A SMOOTH TRANSITION INTO THE FLOW LINE.
6. REFER TO THE APPROVED PRODUCTS LIST FOR WATER UTILITIES FOR APPROVED MANHOLE GASKET MODELS.
7. REFER TO THE APPROVED PRODUCTS LIST FOR APPROVED STEPS.

LEE'S SUMMIT MISSOURI
PUBLIC WORKS ENGINEERING DIVISION | 220 SE GREEN STREET | LEE'S SUMMIT, MO 64063

SAN-2

STAINLESS STEEL SPACERS

WOOD SKIDS

NOTE:
IF WOOD SKIDS ARE USED, ANNULAR SPACE BETWEEN CASING PIPE AND CARRIER PIPE SHALL BE FILLED WITH SAND.

LEE'S SUMMIT MISSOURI
PUBLIC WORKS ENGINEERING DIVISION | 220 SE GREEN STREET | LEE'S SUMMIT, MO 64063

SAN-6

SECTION A-A

SECTION B-B

NOTE:
REFER TO DRAWING SAN-2 FOR MANHOLE DETAILS NOT SHOWN.

LEE'S SUMMIT MISSOURI
PUBLIC WORKS ENGINEERING DIVISION | 220 SE GREEN STREET | LEE'S SUMMIT, MO 64063

SAN-4

UNDERGROUND PIPE INSTALLATION FOR SANITARY SEWER

NOTES:

1. A MINIMUM OF 36 INCHES OF COVER SHALL BE OVER THE TOP OF THE PIPE. THIS MINIMUM OF COVER SHALL BE FROM THE TOP OF PIPE TO THE FINISHED GRADE.
2. BEDDING AGGREGATE SHALL BE PLACED FROM A LEVEL 6 INCHES BELOW THE BOTTOM OF THE PIPE TO A LEVEL 12 INCHES ABOVE THE TOP OF THE PIPE.
3. TRENCH BACKFILL IN PAVED AREAS WITHIN STREET OR ALLEY RIGHT OF WAYS
 - a. NARROW TRENCH: SUITABLE BACKFILL MATERIAL FOR TRENCHES 24 INCHES OR LESS IN WIDTH AND SHALL BE TYPE A FLOWABLE FILL.
 - b. STANDARD TRENCH: SUITABLE BACKFILL MATERIAL FOR TRENCHES BETWEEN 24 TO 48 INCHES WIDE SHALL BE EITHER TYPE A FLOWABLE FILL OR DENSE, WELL GRADED AGGREGATE BASE MATERIAL. AGGREGATE BASE MATERIAL SHALL MEET THE REQUIREMENTS FOR KDOT AB-3; MODOT TYPES 1 OR 5; OR APWA 2202.2.
 - c. WIDE TRENCH: SUITABLE BACKFILL MATERIAL FOR TRENCHES GREATER THAN 48 INCHES WIDE SHALL BE SUITABLE MATERIAL AS SPECIFIED FOR EARTH EMBANKMENT IN APWA STANDARD SPECIFICATIONS, SECTION 2102.2.C.
4. SUITABLE BACKFILL MATERIAL OUTSIDE OF PAVED AREAS WITHIN RIGHT OF WAY, AND ALL AREAS OUTSIDE RIGHT OF WAY, MAY BE SUITABLE MATERIAL AS SPECIFIED FOR EARTH EMBANKMENT IN APWA STANDARD SPECIFICATIONS, SECTION 2102.2.C. SUITABLE BACKFILL MATERIAL MAY ALSO BE OTHER TRENCH BACKFILL MATERIAL (FLOWABLE FILL OR AGGREGATE BASE) DEPENDING ON SITE CONDITIONS, TRENCH WIDTHS OR AT THE DIRECTION OF THE CITY'S ON SITE INSPECTOR.

RELEASED FOR CONSTRUCTION
As Noted on Plan Review
Development Services Department
Lee's Summit, Missouri
11/29/2023

LEE'S SUMMIT, MISSOURI

olsson
Civil Engineering
Missouri Certificate of Authority #001592
1301 Burlington Street
North Kansas City, MO 64116
TEL 816.361.1177
www.olson.com

STATE OF MISSOURI
DAVID L. EICKMAN
NUMBER PE-3099015436
EXPIRES 12/31/25
PROFESSIONAL ENGINEER

DAVID EICKMAN, P.E.
MOR 2009015436

REV. NO.	DATE	REVISIONS DESCRIPTION
1	10/16/2023	REVISED PER CITY COMMENTS

REVISIONS

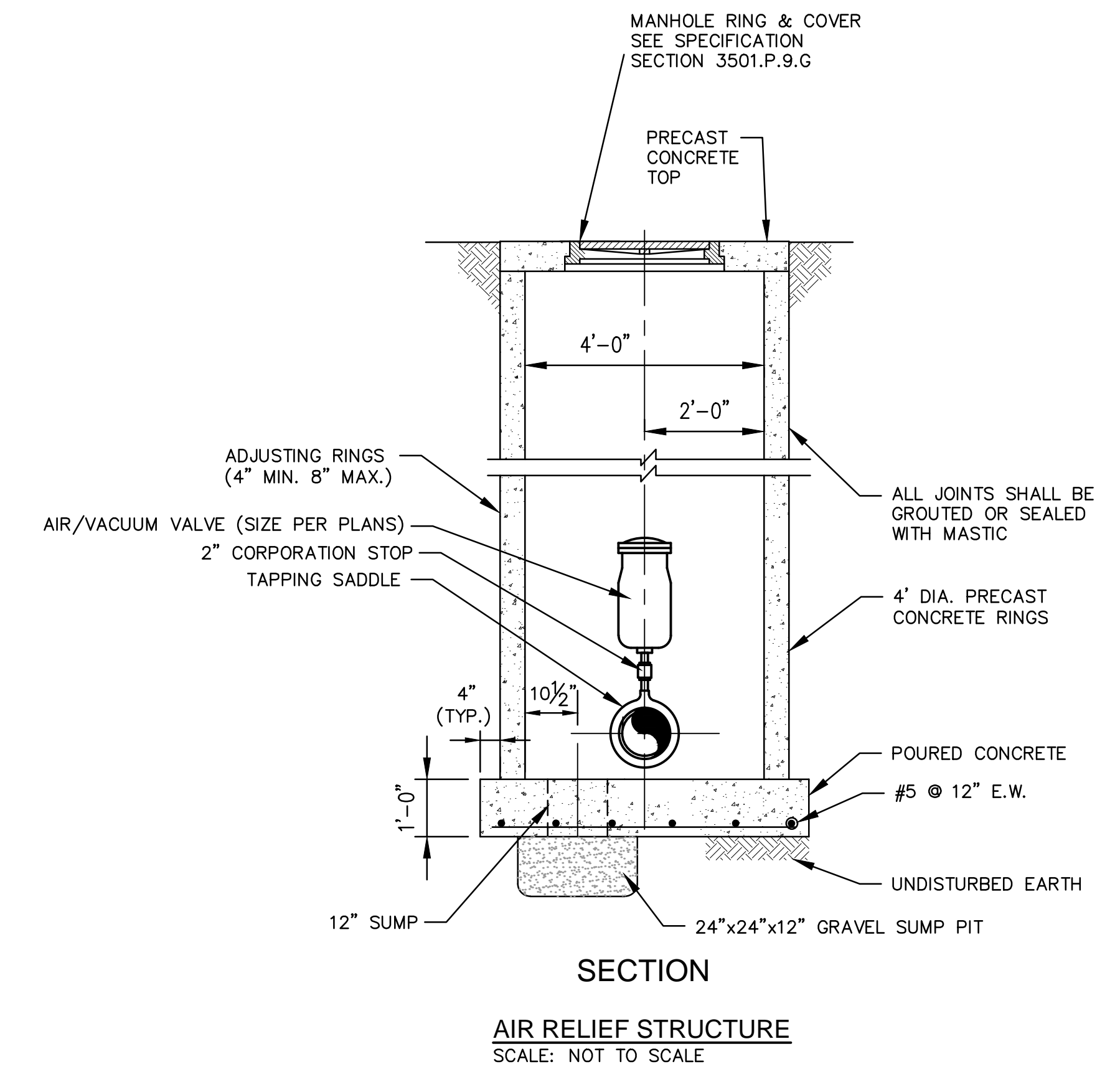
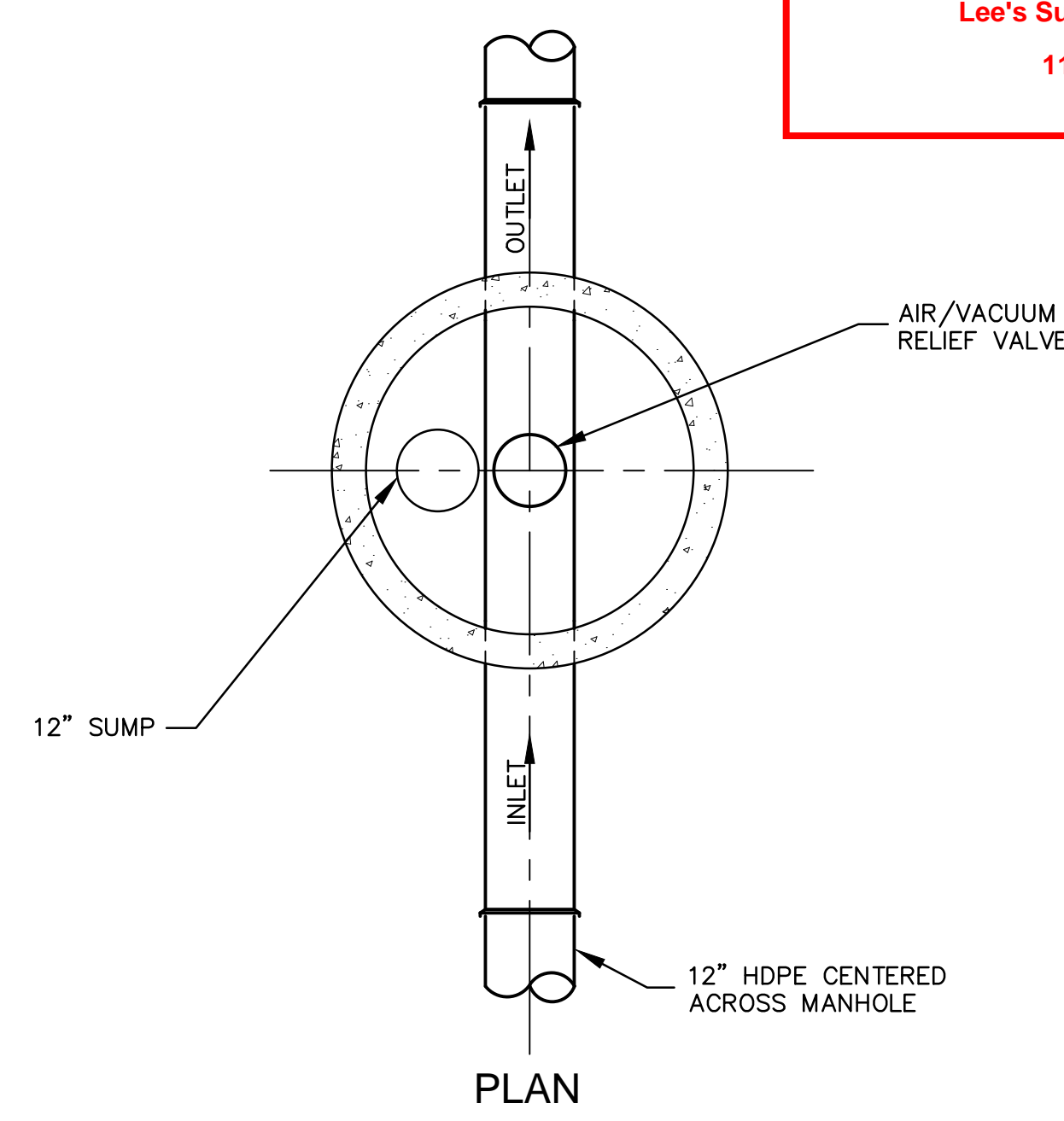
2023

SANITARY SEWER DETAILS
PUBLIC SANITARY SEWER AND FORCE MAIN RELOCATION PLANS
THE VILLAGE AT DISCOVERY PARK ZONE 1
NW COLBERN RD & NE DOUGLAS ST
LEE'S SUMMIT, MISSOURI

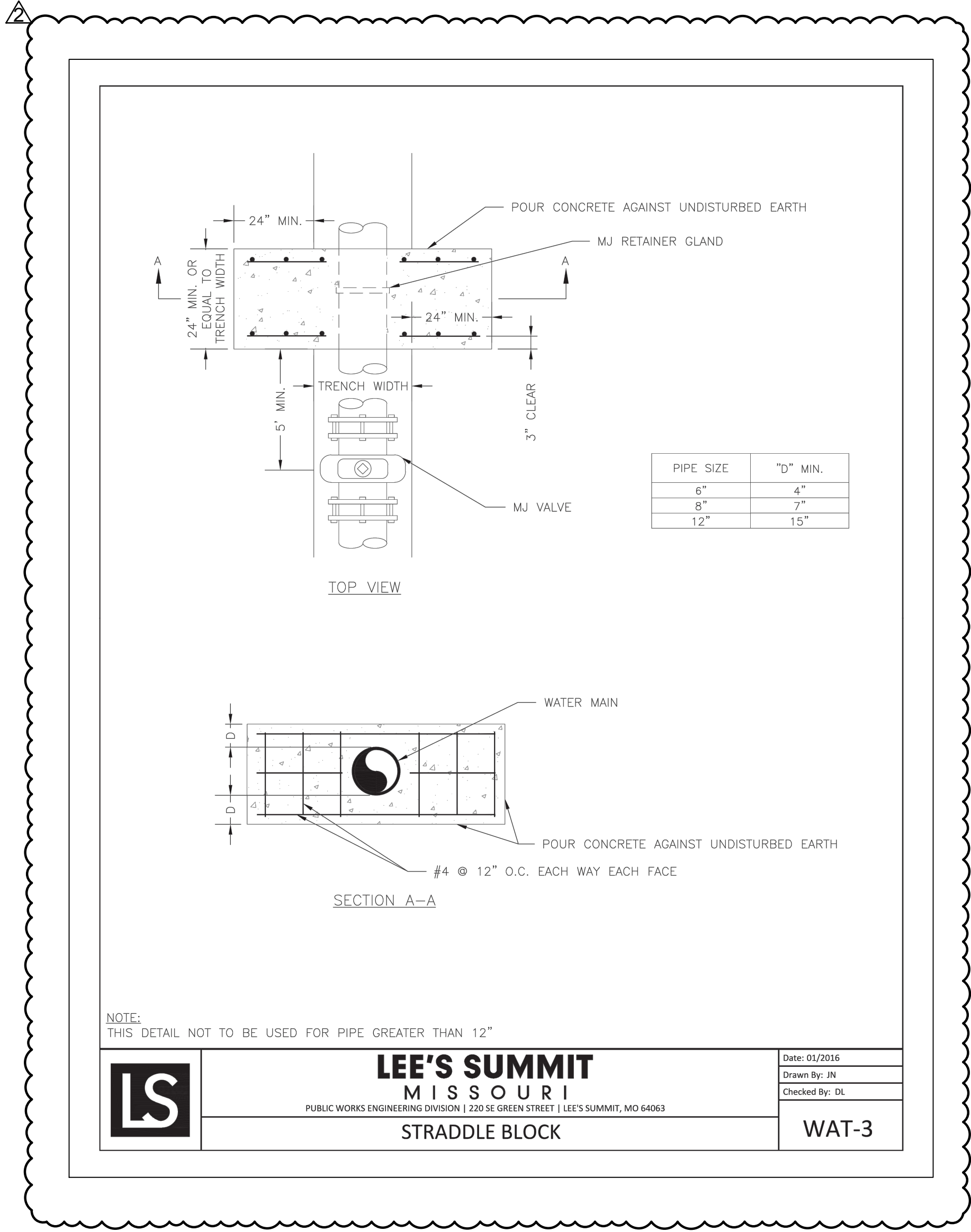
drawn by: GS/SJS/IN
checked by: AR/JN
approved by: DE
QA/QC by: JS/NH
project no.: D21-04643
drawing no.: C_DET01_D2104643
date: 11.28.2023

SHEET C667

RELEASED FOR CONSTRUCTION
 As Noted on Plan Review
 Development Services Department
 Lee's Summit, Missouri
 11/29/2023



- NOTES:**
- MANHOLE RING & COVER TO BE SET AT EXISTING GRADE UNLESS OTHERWISE SPECIFIED OR INDICATED ON THE DRAWINGS.
 - ALL CONCRETE SHALL HAVE CONSHIELD OR MASTERLIFE AMA 100 FROM BASF
 - AIR RELEASE VALVES SHALL HAVE A REINFORCED NYLON BODY. ALL INTERNAL PARTS ARE TO BE MADE FROM 316 STAINLESS STEEL OR NON-METALLIC POLY MATERIALS. THE HINGE OF THE SEAL ON THE ORIFICE SHALL BE MADE OF EPDM RUBBER. ALL HARDWARE SHALL BE 316 STAINLESS STEEL. ALL VALVES, NIPPLES, AND HARDWARE USED FOR CONNECTIONS SHALL BE STAINLESS STEEL. AIR RELEASE VALVES SHALL BE ARI MODEL D-26, D-26 NS, OR D-025 AS CALLED OUT ON THE PLANS.



LEE'S SUMMIT
MISSOURI
 PUBLIC WORKS ENGINEERING DIVISION | 220 SW GREEN STREET | LEE'S SUMMIT, MO 64063

Date: 05/2016
 Drawn By: JN
 Checked By: DL

WAT-3

Olsson - Civil Engineering
 Missouri Certificate of Authority #001592
 1301 Burlington Street
 North Kansas City, MO 64116
 TEL 816.361.1177
 www.olsson.com

DAVID L. EICKMAN, P.E.
 MO# 2009015436

REV. NO.	DATE	REVISIONS DESCRIPTION	BY
1	10/16/2023	REVISED PER CITY COMMENTS	
2	11/10/2023	REVISED PER CITY COMMENTS	

SANITARY SEWER DETAILS

PUBLIC SANITARY SEWER AND FORCE MAIN RELOCATION PLANS

THE VILLAGE AT DISCOVERY PARK ZONE 1
 NW COLBERN RD & NE DOUGLAS ST

2023

REVISIONS

drawn by: GSOSJIN
 checked by: ARJIN
 approved by: DE
 QA/QC by: JSNH
 project no.: D21-04643
 drawing no.: C_DET01_D2104643
 date: 11/28/2023

SHEET
C668