STREET, STORMWATER, MASTER DRAINAGE PLAN AND EROSION AND SEDIMENT CONTROL
FOR
WINTERSET VALLEY, 12TH PLAT

IN THE CITY OF LEE'S SUMMIT
JACKSON COUNTY, MO

CONFORMING TO CONSTRUCTION RECORDS AS FURNISHED BY OTHERS.

KSC — BY
7-23-19 — DATE

LEGEND:

A/E	ACCESS EASEMENT
BC	BACK OF CURB
B/B	BACK TO BACK
BM	BENCHMARK
BL or B.L.	BUILDING LINE
CO	CLEANOUT
TJB	TELEPHONE JUNCTION BOX
C&G	CURB AND GUTTER
D/E	DRAINAGE EASEMENT
E/E	ELECTRICAL EASEMENT
EL	ELEVATION
FL	FLOW LINE
G/E	GAS LINE EASEMENT
HDPE	HIGH-DENSITY POLYETHYLENE
L/E	LANDSCAPE EASEMENT
MSFE	MINIMUM SERVICEABLE FLOOR ELEVATION
PVC	POLYVINYL CHLORIDE
P/L	PROPERTY LINE
PUB/E	PUBLIC EASEMENT
RCP	REINFORCED CONCRETE PIPE
ROW or R/W	RIGHT-OF-WAY
S/E	SANITARY SEWER EASEMENT
SL	SERVICE LINE
S/W	SIDEWALK
TE	TOP ELEVATION
U/E	UTILITY EASEMENT
WSE	WATER SURFACE ELEVATION
W/E	WATERLINE EASEMENT

ASPHALT PAVEMENT - EXISTING
ASPHALT PAVEMENT - PROPOSED
CONCRETE PAVEMENT - EXISTING
ASPHALT PAVEMENT - EXISTING
CONCRETE SIDEWALK - EXISTING
CONCRETE SIDEWALK - PROPOSED
CURB & GUTTER
CURB & GUTTER - EXISTING
TREELINE
EXISTING LOT AND R/W LINES
EXISTING PLAT LINES
P/L — PROPERTY LINES
ROW — RIGHT-OF-WAY
SANITARY SEWER MAIN
SANITARY SEWER MAIN - EXIST.
STO — STORM SEWER
STORM SEWER - EXISTING
$CATV_X$ — CABLE TV - EXISTING
FOC_X — FIBER OPTIC CABLE - EXISTING
T_X — TELEPHONE LINE - EXIST.
E_X — ELECTRIC LINE - EXISTING
OHP_X — OVERHEAD POWER LINE - EXIST.
UGE_X — UNDERGROUND ELECTRIC - EX.
G_X — GAS LINE - EXISTING
W_X — WATERLINE - EXISTING
LIGHT - EXISTING
EXISTING MANHOLE
CLEANOUT
EXISTING SANITARY MANHOLE
PROPOSED SANITARY MANHOLE
AI — EXISTING AREA INLET
CI — EXISTING CURB INLET
GI — EXISTING GRATE INLET
JB — EXISTING JUNCTION BOX
D — EXISTING STORM MANHOLE

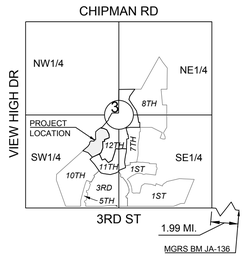

SECTION 3-47N-32W

LOCATION MAP
SCALE 1" = 2000'

UTILITY CONTACTS:

MISSOURI DEPARTMENT OF TRANSPORTATION (MODOT)
Steve Holloway
600 NE Colbern Road
Lee's Summit, MO 64086
(816) 607-2186

MISSOURI GAS ENERGY (MGE)
Brent Jones
3025 SE Clover Drive
Lee's Summit, MO 64082
(816) 399-9633
brent.jones@spireenergy.com

KANSAS CITY POWER & LIGHT COMPANY (KCP&L)
Ron Dejarnette
1300 SE Hamblin Road
Lee's Summit, MO 64081
Office: (816) 347-4316
Cell: (816) 810-5234
ron.dejarnette@kcpl.com

CITY OF LEES SUMMIT PUBLIC WORKS
Dena Mezger
220 SE Green Street
Lee's Summit, MO 64063
(816) 969-1800

AT&T
Mark Manion or Marty Loper
500 E. 8th Street, Room 370
Kansas City, MO 64106
(816) 275-2341 or (816) 275-1550

COMCAST CABLE
John Meadows
4700 Little Blue Parkway
Independence, MO 64057
(816) 795-2257

PUBLIC WATER SUPPLY DISTRICT
Mark Schaufler
220 SE Green Street
Lee's Summit, MO 64063
(816) 969-1900

SUMMARY OF QUANTITIES

	ITEM	QUANTITY	UNITS
1	GRADING	1	LS
2	SEEDING AND SODDING	1	LS
3	TYPE "CG-2" CURB AND GUTTER	5,165	LF
4	TYPE "CG-1 DRY" CURB AND GUTTER	127	LF
5	SAWCUT EXISTING PAVEMENT	20	LF
6	2" SURFACE COURSE - TYPE 3	7,888	SY
7	4" BASE COURSE - TYPE 1	7,888	SY
* 8	10" BASE COURSE - MODOT TYPE 5 (WITH GEOGRID) (OPTION B)	9,608	SY
* 9	6" BASE COURSE - MODOT TYPE 5 (6" CHEMICAL STABILIZATION) (OPTION A)	9,608	SY
10	15" HDPE	1,015	LF
11	18" HDPE	384	LF
12	24" HDPE	343	LF
13	30" HDPE	196	LF
14	42" HDPE	116	LF
15	15" HDPE END SECTION W/ TOEWALL	1	EA
16	42" HDPE END SECTION W/ TOEWALL	1	EA
17	STD. 6'X4' CURB INLET	13	EA
18	STD. 4'X4' AREA INLET	6	EA
19	STD. 4'X4' JUNCTION BOX	2	EA
20	STD. 5'X5' JUNCTION BOX	1	EA
21	D_{50}-15" STONE RIP-RAP W/ FILTER FABRIC	29	CY
22	EROSION CONTROL DEVICES	1	LS
23	AB-3 FOR STREET CROSSING	474	LF
24	SIGNAGE & PAVEMENT MARKING	1	LS
25	CITY PERMIT FEE	1	LS
26	LAND DISTURBANCE CITY FEE	1	LS
27	BONDS	1	LS
28	5' SIDEWALK	2,614	LF
29	TYPE "A" SIDEWALK RAMP	4	EA
30	TYPE "B" SIDEWALK RAMP	1	EA
31	TYPE "M" SIDEWALK RAMP	2	EA
32	4' STACKED STONE RETAINING WALL	297	LF

* NOTE:
QUANTITIES PULLED FOR STREET OPTION A & B FROM CITY OF LEE'S SUMMIT DESIGN CRITERIA, SECTION 5200, TABLE LS-2: MINIMUM ASPHALT PAVEMENT THICKNESSES. EITHER IS ALLOWED AT CONTRACTORS OPTION (SEE TABLE ON DETAIL SHEET 21.)

GENERAL NOTES:

1. ALL CONSTRUCTION TO FOLLOW THE CITY OF LEE'S SUMMIT DESIGN AND CONSTRUCTION MANUAL AS ADOPTED BY ORDINANCE 5813.
2. ALL WORKMANSHIP AND MATERIALS SHALL BE SUBJECT TO THE INSPECTION AND APPROVAL OF THE ENGINEERING DEPARTMENT OF THE CITY OF LEE'S SUMMIT, MISSOURI.
3. LINEAL FOOT MEASUREMENTS SHOWN ON THE PLANS ARE HORIZONTAL MEASUREMENTS, NOT SLOPE MEASUREMENTS. ALL PAYMENTS SHALL BE MADE ON HORIZONTAL MEASUREMENTS.
4. NO GEOLOGICAL INVESTIGATION HAS BEEN PERFORMED ON THE SITE.
5. THE UTILITY LOCATIONS SHOWN ON THESE PLANS ARE TAKEN FROM UTILITY COMPANY RECORDS AND APPARENT FIELD LOCATIONS. THE CONTRACTOR SHALL VERIFY THE LOCATION AND DEPTH OF ALL UTILITIES PRIOR TO CONSTRUCTION.
6. THE CONTRACTOR SHALL ADHERE TO THE PROVISIONS OF THE SENATE BILL NUMBER 583, 78TH GENERAL ASSEMBLY OF THE STATE OF MISSOURI. THE BILL REQUIRES THAT ANY PERSON OR FIRM DOING EXCAVATION ON PUBLIC RIGHT OF WAY DO SO ONLY AFTER GIVING NOTICE TO, AND OBTAINING INFORMATION FROM, UTILITY COMPANIES. STATE LAW REQUIRES 48 HOURS ADVANCE NOTICE. THE CONTRACTOR MAY ALSO UTILIZE THE FOLLOWING TOLL FREE PHONE NUMBER PROVIDED BY "MISSOURI ONE CALL SYSTEM, INC.": 1-800-DIG-RITE. THIS PHONE NUMBER IS APPLICABLE ANYWHERE WITHIN THE STATE OF MISSOURI. PRIOR TO COMMENCEMENT OF WORK, THE CONTRACTOR SHALL NOTIFY ALL THOSE COMPANIES WHICH HAVE FACILITIES IN THE NEAR VICINITY OF THE CONSTRUCTION TO BE PERFORMED.
7. PRIOR TO ORDERING PRECAST STRUCTURES, SHOP DRAWING SHALL BE SUBMITTED TO THE DESIGN ENGINEER FOR APPROVAL. AFTER APPROVAL OF THE SHOP DRAWINGS, A COPY OF THE APPROVED AND SIGNED SHOP DRAWINGS SHALL BE PROVIDED TO THE CITY INSPECTOR UPON REQUEST.
8. THE CONTRACTOR SHALL PROTECT ALL MAJOR TREES FROM DAMAGE. NO TREE SHALL BE REMOVED WITHOUT PERMISSION OF THE OWNER, UNLESS SHOWN OTHERWISE.
9. CLEARING AND GRUBBING OPERATIONS AND DISPOSAL OF ALL DEBRIS THEREFROM SHALL BE PERFORMED BY THE CONTRACTOR IN STRICT ACCORDANCE WITH ALL LOCAL CODES AND ORDINANCES.
10. ALL WASTE MATERIAL RESULTING FROM THE PROJECT SHALL BE DISPOSED OF OFF-SITE BY THE CONTRACTOR, OR AS DIRECTED BY THE OWNER.
11. ALL EXCAVATIONS SHALL BE UNCLASSIFIED. NO SEPARATE PAYMENT WILL BE MADE FOR ROCK EXCAVATION.
12. THE CONTRACTOR SHALL CONTROL THE EROSION AND SILTATION DURING ALL PHASED OF CONSTRUCTION, AND SHALL KEEP THE STREETS CLEAN OF MUD AND DEBRIS.
13. ALL MANHOLES, CATCH BASINS, UTILITY VALVES AND METER PITS TO BE ADJUSTED OR REBUILT TO GRADE AS REQUIRED.
14. THE CONTRACTOR SHALL CONTACT DEVELOPMENT SERVICES INSPECTIONS AT: 816-969-1800 TO OBTAIN A DEVELOPMENT SERVICES CONSTRUCTION PERMIT. A MINIMUM 48 HOUR NOTICE SHALL BE GIVEN PRIOR TO PERMIT ISSUANCE.
15. THE CONTRACTOR SHALL CONTACT THE CITY'S EROSION CONTROL SPECIALIST AT: 816-969-1800 PRIOR TO ANY LAND DISTURBANCE.
16. THE CONTRACTOR SHALL CONTACT THE RIGHT OF WAY INSPECTOR AT 816-969-1800 PRIOR TO ANY LAND DISTURBANCE ACTIVITIES WITHIN THE RIGHT OF WAY. THESE ACTIVITIES MAY REQUIRE A PERMIT.
17. THE CONTRACTOR SHALL PROVIDE AND MAINTAIN ALL TRAFFIC HANDLING MEASURES NECESSARY TO ENSURE THAT THE GENERAL PUBLIC IS PROTECTED AT ALL TIMES. TRAFFIC CONTROL SHALL CONFORM TO THE MANUAL ON UNIFORM TRAFFIC CONTROL DEVICES (MUTCD-LATEST EDITION).

STREET NOTES:

1. ALL STREET CONSTRUCTION SHALL BE IN ACCORDANCE WITH THE LATEST EDITION OF THE CITY OF LEE'S SUMMIT DESIGN AND CONSTRUCTION MANUAL. ALL APPLICABLE AASHTO STANDARDS HAVE BEEN MET.
2. ALL INSPECTION OF STREET CONSTRUCTION TO BE PERFORMED BY THE CITY OF LEE'S SUMMIT PUBLIC WORKS DEPARTMENT.
3. CURB RETURN RADII SHALL BE 25' AT BACK OF CURB UNLESS OTHERWISE NOTED.
4. SUBGRADE TO BE COMPACTED TO 95% STANDARD PROCTOR DENSITY.
5. ASSUMED DESIGN SPEED = 25 MPH (COLLECTOR).
6. MINIMUM STOPPING SIGHT DISTANCE = 155 FEET.
7. MINIMUM K, SAG CURVE = 26 (14 WITH LIGHTING), CREST CURVE = 12.
8. GRADE INTERSECTIONS TO DRAIN AS SHOWN.
9. SSD = STOPPING SIGHT DISTANCE.

EARTHWORK:

1. IT IS RECOMMENDED THAT A GEOTECHNICAL ENGINEER OBSERVE AND DOCUMENT ALL EARTHWORK ACTIVITIES.
2. CONTOURS HAVE BEEN SHOWN AT 1-FOOT OR 2-FOOT INTERVALS, AS INDICATED. GRADING SHALL CONSIST OF COMPLETING THE EARTHWORK REQUIRED TO BRING THE PHYSICAL GROUND ELEVATIONS OF THE EXISTING SITE TO THE FINISHED GRADE (OR SUB-GRADE) ELEVATIONS PROVIDED ON THE PLANS AS SPOT GRADES, CONTOURS OR OTHERS MEANS AS INDICATED ON THE PLANS.
3. THE EXISTING SITE TOPOGRAPHY DEPICTED ON THE PLANS BY CONTOURING HAS BEEN ESTABLISHED BY AERIAL PHOTOGRAPHY AND FIELD VERIFIED BY G.P.S. OBSERVATION NEAR JULY 18TH, 2016. THE CONTOUR ELEVATIONS PROVIDED MAY NOT BE EXACT GROUND ELEVATIONS, BUT RATHER INTERPRETATIONS OF SUCH. ACCURACY SHALL BE CONSIDERED TO BE SUCH THAT NOT MORE THAN 10 PERCENT OF SPOT ELEVATION CHECKS SHALL BE IN ERROR BY MORE THAN ONE-HALF THE CONTOUR INTERVAL PROVIDED, AS DEFINED BY THE NATIONAL MAP ACCURACY STANDARDS. ANY QUANTITIES PROVIDED FOR EARTHWORK VOLUMES ARE ESTABLISHED USING THIS TOPOGRAPHY CONTOUR ACCURACY, AND THEREFORE THE INHERENT ACCURACY OF ANY EARTHWORK QUANTITY IS ASSUMED FROM THE TOPOGRAPHY ACCURACY.
4. PROPOSED CONTOURS ARE TO APPROXIMATE FINISHED GRADE.
5. UNLESS OTHERWISE NOTED, PAYMENT FOR EARTHWORK SHALL INCLUDE BACKFILLING OF THE CURB AND GUTTER, SIDEWALK AND FURTHER MANIPULATION OF UTILITY TRENCH SPOILS. THE SITE SHALL BE LEFT IN A MOWABLE CONDITION AND POSITIVE DRAINAGE MAINTAINED THROUGHOUT.
6. UNLESS OTHERWISE NOTED, ALL EARTHWORK IS CONSIDERED UNCLASSIFIED. NO ADDITIONAL COMPENSATION WILL BE PROVIDED FOR ROCK OR SHALE EXCAVATION, UNLESS SPECIFICALLY STATED OTHERWISE.
7. PRIOR TO EARTHWORK ACTIVITIES, PRE-DISTURBANCE EROSION AND SEDIMENT CONTROL DEVICES SHALL BE IN PLACE PER THE STORM WATER POLLUTION PREVENTION PLAN AND/OR THE EROSION AND SEDIMENT CONTROL PLAN PREPARED FOR THIS SITE.
8. ALL TOPSOIL SHALL BE STRIPPED FROM ALL AREAS TO BE GRADED AND STOCKPILED ADJACENT TO THE SITE AT AN AREA SPECIFIED BY THE PROJECT OWNER OR HIS APPOINTED REPRESENTATIVE. VEGETATION, TRASH, TREES, BRUSH, TREE ROOTS AND LIMBS, ROCK FRAGMENTS GREATER THEN 6-INCHES AND OTHER DELETERIOUS MATERIALS SHALL BE REMOVED AND PROPERLY DISPOSED OF OFFSITE OR AS DIRECTED BY THE OWNER OR HIS APPOINTED REPRESENTATIVE.
9. UNLESS OTHERWISE SPECIFIED IN THE GEOTECHNICAL REPORT, ALL FILLS SHALL BE PLACED IN MAXIMUM 6-INCH LIFTS AND COMPACTED TO 95-PERCENT OF MAXIMUM DENSITY AS DEFINED USING A STANDARD PROCTOR TEST (AASHTO T99/ASTM 698).
10. FILL MATERIALS SHALL BE PER GEOTECHNICAL REPORT AND SHALL NOT INCLUDE ORGANIC MATTER, DEBRIS OR TOPSOIL. ALL FILLS PLACED ON SLOPES GREATER THAN 6:1 SHALL BE BENCHED.
11. THE CONTRACTOR SHALL BE RESPONSIBLE FOR REDISTRIBUTING THE TOPSOIL OVER PROPOSED TURF AND LANDSCAPED AREAS TO A MINIMUM DEPTH OF 6-INCHES BELOW FINAL GRADE.
12. ALL AREAS SHALL BE GRADED FOR POSITIVE DRAINAGE. UNLESS NOTED OTHERWISE THE FOLLOWING GRADES SHALL APPLY:
    A. TURF AREAS – 2.5% MINIMUM, 4H:1V MAXIMUM
    B. PAVED AREAS – 1.2% MINIMUM, 5% MAXIMUM
13. ALL DISTURBED AREAS SHALL BE FERTILIZED, SEEDED AND MULCHED IMMEDIATELY AFTER EARTHWORK ACTIVITIES HAVE CEASED. SEEDING SHALL BE PER THE EROSION AND SEDIMENT CONTROL PLAN AND/OR LANDSCAPE PLAN. IF NOT SPECIFIED SEEDING SHALL BE PER APWA SECTION 2400, LATEST EDITION. UNLESS OTHERWISE NOTED, SEEDING SHALL BE SUBSIDIARY TO THE CONTRACT PRICE FOR EARTHWORK AND GRADING ACTIVITIES.
14. ALL DISTURBED AREAS IN THE RIGHT-OF-WAY SHALL BE SODDED.
15. UNDERDRAINS ARE RECOMMENDED FOR ALL PAVED AREAS ADJACENT TO IRRIGATED TURF AND LANDSCAPED BEDS.
16. CONTRACTOR SHALL ADHERE TO THE REPORTING REQUIREMENTS OUTLINED IN THE STORM WATER POLLUTION PREVENTION PLAN (SWPPP) PREPARED FOR THIS PROJECT. EROSION AND SEDIMENT CONTROL DEVICES SHALL BE PROPERLY MAINTAINED AND KEPT CLEAN OF SILT AND DEBRIS AND IN GOOD WORKING ORDER. ADDITIONAL EROSION AND SEDIMENT CONTROL MEASURES SHALL BE INSTALLED AS REQUIRED.

UTILITIES:

1. EXISTING UTILITIES HAVE BEEN SHOWN TO THE GREATEST EXTENT POSSIBLE BASED UPON INFORMATION PROVIDED TO THE ENGINEER. THE CONTRACTOR IS RESPONSIBLE FOR CONTACTING THE RESPECTIVE UTILITY COMPANIES AND FIELD LOCATING UTILITIES PRIOR TO CONSTRUCTION AND IDENTIFYING ANY POTENTIAL CONFLICTS. ALL CONFLICTS SHALL IMMEDIATELY BE BROUGHT TO THE ATTENTION OF THE ENGINEER.
2. THE CONTRACTOR SHALL BE RESPONSIBLE FOR COORDINATING ANY REQUIRED UTILITY RELOCATIONS. UTILITIES DAMAGED THROUGH THE NEGLIGENCE OF THE CONTRACTOR SHALL BE REPAIRED AT THE CONTRACTOR'S EXPENSE.
3. CONTRACTOR SHALL VERIFY FLOW-LINES AND STRUCTURE TOPS PRIOR TO CONSTRUCTION, AND SHALL NOTIFY ENGINEER OF ANY DISCREPANCIES. PROVIDE SHOP DRAWINGS FOR ALL PRECAST AND MANUFACTURED UTILITY STRUCTURES FOR REVIEW BY THE ENGINEER PRIOR TO CONSTRUCTION OF THE STRUCTURES.
4. UTILITY SEPARATION: WATERLINES SHALL HAVE A MINIMUM OF 10 FEET HORIZONTAL AND 2 FEET VERTICAL SEPARATION FROM ALL SANITARY AND STORM SEWER LINES. IF MINIMUM SEPARATIONS CAN NOT BE OBTAINED, CONCRETE ENCASEMENT OF THE SANITARY OR STORM SEWER LINE SHALL BE REQUIRED 10 FEET IN EACH DIRECTION OF THE CONFLICT.
5. PAYMENT FOR TRENCHING, BACKFILLING, PIPE EMBEDMENT, FLOWABLE FILL, BACKFILL MATERIALS, CLEAN UP, SEEDING, SODDING AND ANY OTHER ITEMS NECESSARY FOR THE CONSTRUCTION OF THE UTILITY LINE SHALL BE INCLUDED IN THE CONTRACT PRICE FOR THE UTILITY INSTALLATION.
6. THE CONTRACTOR SHALL BE RESPONSIBLE FOR CONTACTING RESPECTIVE UTILITY COMPANIES 48-HOURS IN ADVANCE FOR THE INSPECTION OF ANY PROPOSED UTILITY MAIN EXTENSION OR SERVICE LINE OR SERVICE CONNECTION TO ANY EXISTING MAIN.
7. TRENCH SPOILS SHALL BE NEATLY PLACED ONSITE ADJACENT TO THE TRENCH, AND COMPACTED TO PREVENT SATURATION AND EXCESS SEDIMENT RUNOFF. UNSUITABLE MATERIALS, EXCESS ROCK AND SHALE, ASPHALT, CONCRETE, TREES, BRUSH ETC. SHALL BE PROPERLY DISPOSED OF OFFSITE. MATERIALS MAY BE WASTED ONSITE AT THE DIRECTION OF THE OWNER OR HIS APPOINTED REPRESENTATIVE.

Sue Pyles 2023.03.10 14:01:43-06'00'

Record Drawing

Sheet List Table	
Sheet Number	Sheet Title
1	COVER SHEET
2	PRE-CLEARING PLAN
3	ECP-CONSTRUCTION PLAN
4	FINAL STABILIZATION PLAN
5	EROSION CONTROL DETAILS
6	EROSION CONTROL DETAILS
7	GENERAL LAYOUT
8	MASTER DRAINAGE PLAN - GRADING PLAN
9	MASTER DRAINAGE PLAN - SPOT ELEVATIONS
10	MASTER DRAINAGE PLAN - DRAINAGE AREA MAP
11	NW AUDUBON LANE PLAN AND PROFILE
12	NW THOREAU DRIVE PLAN AND PROFILE
13	MACKENZIE DRIVE PLAN AND PROFILE
14	CARSON DRIVE PLAN AND PROFILE
15	INTERSECTION DETAILS
16	INTERSECTION DETAILS
17	STORM PLAN
18	STORM PROFILE
19	STORM PROFILE
20	DETAILS
21	DETAILS
22	DETAILS
23	DETAILS
24	SIGN PLAN
25	STREET SIGN DETAILS

PREPARED AND SUBMITTED BY:

STATE OF MISSOURI — MARK ALLEN BREUER — NUMBER PE-2003007268 — PROFESSIONAL ENGINEER
10.23.19
SCHLAGEL & ASSOCIATES, P.A.

APPROVED BY:

CITY ENGINEER — DATE
APPROVED FOR ONE YEAR FROM THIS DATE

OWNER/DEVELOPER:

GALE COMMUNITIES, INC.
DAVID GALE
400 SW LONGVIEW BLVD, STE 109
LEE'S SUMMIT, MO 64081
p 816-645-2336
f -
DGALE@GALECOMMUNITIES.COM

MISSOURI ONE CALL SYSTEM, INC. 1-800-344-7483 STOP-CALL BEFORE YOU DIG!

MISSOURI GEOGRAPHIC REFERENCE SYSTEM BENCH MARK:

BM JA-136, LOCATED AT INTERSECTION OF SW OLDHAM PARKWAY AND SW WARD ROAD, 61 FT SOUTH OF CL OF OLDHAM PARKWAY AND 28.9 FT EAST OF THE EAST EDGE OF WARD ROAD.

ELEV. 993.11'

PROJECT BENCH MARK:

SANITARY MANHOLE H2 AT NW CORNER OF LOT 1153 WINTERSET VALLEY 1ST PLAT, APPROX. 39' RT. OF CL OF NW PEALE BLVD.

ELEV.935.45'

SCHLAGEL & ASSOCIATES, P.A.
Engineers• Planners • Surveyors • Landscape Architects
14920 West 107th Street • Lenexa, Kansas 66215
(913) 492-5158 • Fax: (913) 492-8400
WWW.SCHLAGELASSOCIATES.COM
Missouri State Certificates of Authority
#E2002000380-F #LAC2001005237 #LS2002000859-F

WINTERSET VALLEY, 12TH PLAT
STREET, STORMWATER, MASTER DRAINAGE PLAN AND EROSION AND SEDIMENT CONTROL
AUDUBON LANE AND CARSON DRIVE
LEE'S SUMMIT, MO

REVISION DATE	DESCRIPTION
1 06/04/2018	CITY COMMENTS
2 07/30/2018	CITY COMMENTS
3 08/28/2018	CITY COMMENTS/SHPO FINDINGS
4 08/27/2019	REVISE STREET NAMES
5 8/29/2019	REVISE RETAINING WALLS
6	
7	
8	
9	

DRAWN BY: KSC
CHECKED BY: MAB
DATE PREPARED: 4.20.18
PROJ. NUMBER: 17-134

COVER SHEET

SHEET 1 OF 25

I:\PROJECTS\2017\17-134\3.0 Design\3.0 DWG Plans\6.0 SS\17-134-SS-COVER.dwg, 10/23/2019 11:43:59 AM, 1:1

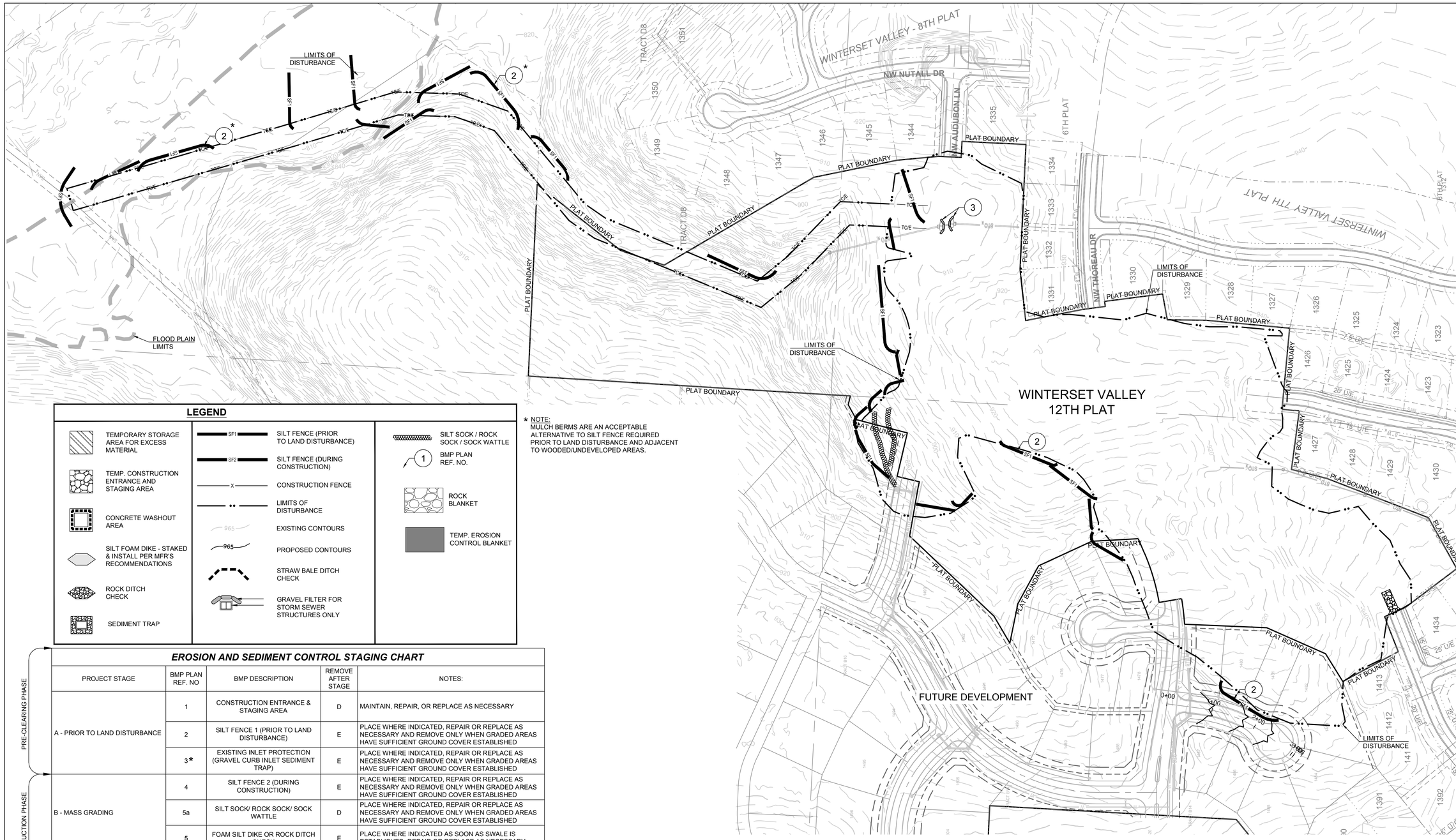

LEGEND

- TEMPORARY STORAGE AREA FOR EXCESS MATERIAL
- TEMP. CONSTRUCTION ENTRANCE AND STAGING AREA
- CONCRETE WASHOUT AREA
- SILT FOAM DIKE - STAKED & INSTALL PER MFR'S RECOMMENDATIONS
- ROCK DITCH CHECK
- SEDIMENT TRAP
- SF1 — SILT FENCE (PRIOR TO LAND DISTURBANCE)
- SF2 — SILT FENCE (DURING CONSTRUCTION)
- X — CONSTRUCTION FENCE
- LIMITS OF DISTURBANCE
- 965 — EXISTING CONTOURS
- 965 — PROPOSED CONTOURS
- STRAW BALE DITCH CHECK
- GRAVEL FILTER FOR STORM SEWER STRUCTURES ONLY
- SILT SOCK / ROCK SOCK / SOCK WATTLE
- (1) BMP PLAN REF. NO.
- ROCK BLANKET
- TEMP. EROSION CONTROL BLANKET

* NOTE:
MULCH BERMS ARE AN ACCEPTABLE ALTERNATIVE TO SILT FENCE REQUIRED PRIOR TO LAND DISTURBANCE AND ADJACENT TO WOODED/UNDEVELOPED AREAS.

EROSION AND SEDIMENT CONTROL STAGING CHART

	PROJECT STAGE	BMP PLAN REF. NO	BMP DESCRIPTION	REMOVE AFTER STAGE	NOTES:
PRE-CLEARING PHASE	A - PRIOR TO LAND DISTURBANCE	1	CONSTRUCTION ENTRANCE & STAGING AREA	D	MAINTAIN, REPAIR, OR REPLACE AS NECESSARY
		2	SILT FENCE 1 (PRIOR TO LAND DISTURBANCE)	E	PLACE WHERE INDICATED, REPAIR OR REPLACE AS NECESSARY AND REMOVE ONLY WHEN GRADED AREAS HAVE SUFFICIENT GROUND COVER ESTABLISHED
		3*	EXISTING INLET PROTECTION (GRAVEL CURB INLET SEDIMENT TRAP)	E	PLACE WHERE INDICATED, REPAIR OR REPLACE AS NECESSARY AND REMOVE ONLY WHEN GRADED AREAS HAVE SUFFICIENT GROUND COVER ESTABLISHED
CONSTRUCTION PHASE	B - MASS GRADING	4	SILT FENCE 2 (DURING CONSTRUCTION)	E	PLACE WHERE INDICATED, REPAIR OR REPLACE AS NECESSARY AND REMOVE ONLY WHEN GRADED AREAS HAVE SUFFICIENT GROUND COVER ESTABLISHED
		5a	SILT SOCK/ ROCK SOCK/ SOCK WATTLE	D	PLACE WHERE INDICATED, REPAIR OR REPLACE AS NECESSARY AND REMOVE ONLY WHEN GRADED AREAS HAVE SUFFICIENT GROUND COVER ESTABLISHED
		5	FOAM SILT DIKE OR ROCK DITCH CHECK	E	PLACE WHERE INDICATED AS SOON AS SWALE IS ESTABLISHED, REPAIR OR REPLACE AS NECESSARY
	C - UTILITY CONSTRUCTION	6	CONCRETE WASHOUT AREA	E	MAINTAIN, REPAIR, OR REPLACE AS NECESSARY
		7	INLET PROTECTION (SILT FENCE)	D/E	PLACE SILT FENCE AROUND ALL STORM SEWER STRUCTURES / YARD AREA STORM STRUCTURES TO HAVE SILT FENCE REMOVED ONLY WHEN GRADED AREAS HAVE SUFFICIENT GROUND COVER ESTABLISHED
FINAL STABILIZATION PHASE	D - AFTER PAVING OPERATIONS	8	INLET PROTECTION (GRAVEL FILTER BAGS)	E	BOARDS SHALL BE PLACED IN FRONT OF INLET OPENING FROM THE TIME SILT FENCE IS REMOVED UNTIL SUCH TIME THAT THE CURB / THROAT IS POURED. PLACE GRAVEL FILTER BAGS AT THE OPENING OF ALL CURB INLETS IMMEDIATELY AFTER THE INLET THROATS ARE POURED
		9	SILT FENCE 2 (AFTER CURB CONSTRUCTION)	E	PLACE WHERE INDICATED, REPAIR OR REPLACE AS NECESSARY AND REMOVE ONLY WHEN GRADED AREAS HAVE SUFFICIENT GROUND COVER ESTABLISHED
		10	SEEDING AND MULCHING	E	ALL DISTURBED AREAS AFTER 14 DAYS OF CONSTRUCTION INACTIVITY
	E - UNTIL CLOSURE OF LAND DISTURBANCE PERMIT				ADDITIONAL SEDIMENT AND EROSION CONTROL MEASURES MAY BE REQUIRED ANY TIME CURRENT MEASURES ARE FOUND TO BE INEFFECTIVE.

DISTURBED AREA = 17.08 A.C.

SITE SPECIFIC NOTES:

1. THE CONTRACTOR IS RESPONSIBLE FOR VERIFYING ALL EXISTING UTILITY LOCATIONS PRIOR TO EXCAVATION.
2. THERE ARE NO WETLANDS, NATURAL OR ARTIFICIAL WATER STORAGE DETENTION AREAS IN THE PROJECT AREA.
3. NO PART OF THE PROJECT LIES WITHIN THE 100 YEAR FLOOD PLAIN PER FEMA FLOOD INSURANCE RATE MAP NUMBER 29095C0412G DATED JANUARY 20, 2017.
4. ALL EROSION AND SEDIMENTATION CONTROL MEASURES SHALL BE IMPLEMENTED ACCORDING TO THE BMP STAGING CHART.
5. ADDITIONAL EROSION CONTROL MAY BE REQUIRED BY THE CITY ENGINEER AT ANY TIME EXISTING MEASURES ARE FOUND TO BE INEFFECTIVE OR PROBLEMATIC AREAS ARE NOTED IN THE FIELD.
6. STABILIZATION OF DISTURBED AREAS MUST, AT A MINIMUM, BE INITIATED IMMEDIATELY WHENEVER ANY CLEARING, GRADING, EXCAVATING, OR OTHER SOIL DISTURBING ACTIVITIES HAVE PERMANENTLY CEASED ON ANY PORTION OF THE SITE, OR TEMPORARILY CEASED ON ANY PORTION OF THE SITE AND WILL NOT RESUME FOR A PERIOD EXCEEDING 14 CALENDAR DAYS. THE DISTURBED AREAS SHALL BE PROTECTED FROM EROSION BY STABILIZING THE AREA WITH MULCH OR OTHER SIMILARLY EFFECTIVE SOIL STABILIZING BMPS. INITIAL STABILIZATION ACTIVITIES MUST BE COMPLETED WITHIN 14 DAYS AFTER SOIL DISTURBING ACTIVITIES CEASE.
7. ALL PERIMETER SILT FENCE, EARTH DIKES, SEDIMENT BASINS, AND ROCK CONSTRUCTION ENTRANCES WILL BE INSTALLED BEFORE GRADING OPERATIONS BEGIN.
8. SILT FENCE AND EARTH DIKES THAT ARE PLACED BEFORE GRADING BEGINS WILL BE MAINTAINED BY THE GRADING CONTRACTOR.
9. AREAS WITHIN PUBLIC RIGHT-OF-WAY SHALL BE SODDED IMMEDIATELY AFTER CONSTRUCTION IS COMPLETE.

Record Drawing

MISSOURI ONE CALL SYSTEM, INC.
1-800-344-7483
STOP-CALL BEFORE YOU DIG!

0 100' 200'
SCALE: 1" = 100'

CONFORMING TO CONSTRUCTION RECORDS AS FURNISHED BY OTHERS.

KSC — BY
7-23-19 — DATE

SCHLAGEL & ASSOCIATES, P.A.
Engineers • Planners • Surveyors • Landscape Architects
14920 West 107th Street • Lenexa, Kansas 66215
(913) 492-5158 • Fax: (913) 492-8400
WWW.SCHLAGELASSOCIATES.COM
Missouri State Certificates of Authority
#E2002000380-F #LAC2001005237 #LS2002000859-F

STATE OF MISSOURI
MARK ALLEN BREUER
NUMBER PE-2003007268
PROFESSIONAL ENGINEER
10.23.19

WINTERSET VALLEY, 12TH PLAT
STREET, STORMWATER, MASTER DRAINAGE PLAN AND EROSION AND SEDIMENT CONTROL
AUDUBON LANE AND CARSON DRIVE
LEE'S SUMMIT, MO

REVISION DATE	DESCRIPTION
1 06/04/2018	CITY COMMENTS
2 07/30/2018	CITY COMMENTS
3 09/28/2018	CITY COMMENTS/SHPO FINDINGS
4 09/27/2019	REVISE STREET NAMES
5 8/29/2019	REVISE RETAINING WALLS
6	
7	
8	

DRAWN BY:	KSC
CHECKED BY:	MAB
DATE PREPARED:	4.20.18
PROJ. NUMBER:	17-134

PRE-CLEARING PLAN

SHEET 2 OF 25

I:\PROJECTS\2017\17-134\3.0 Design\3.0 DWG Plans\6.0 SS\17-134-SS-EROS CONT PLAN.dwg, 10/23/2019 11:45:46 AM, 1:1

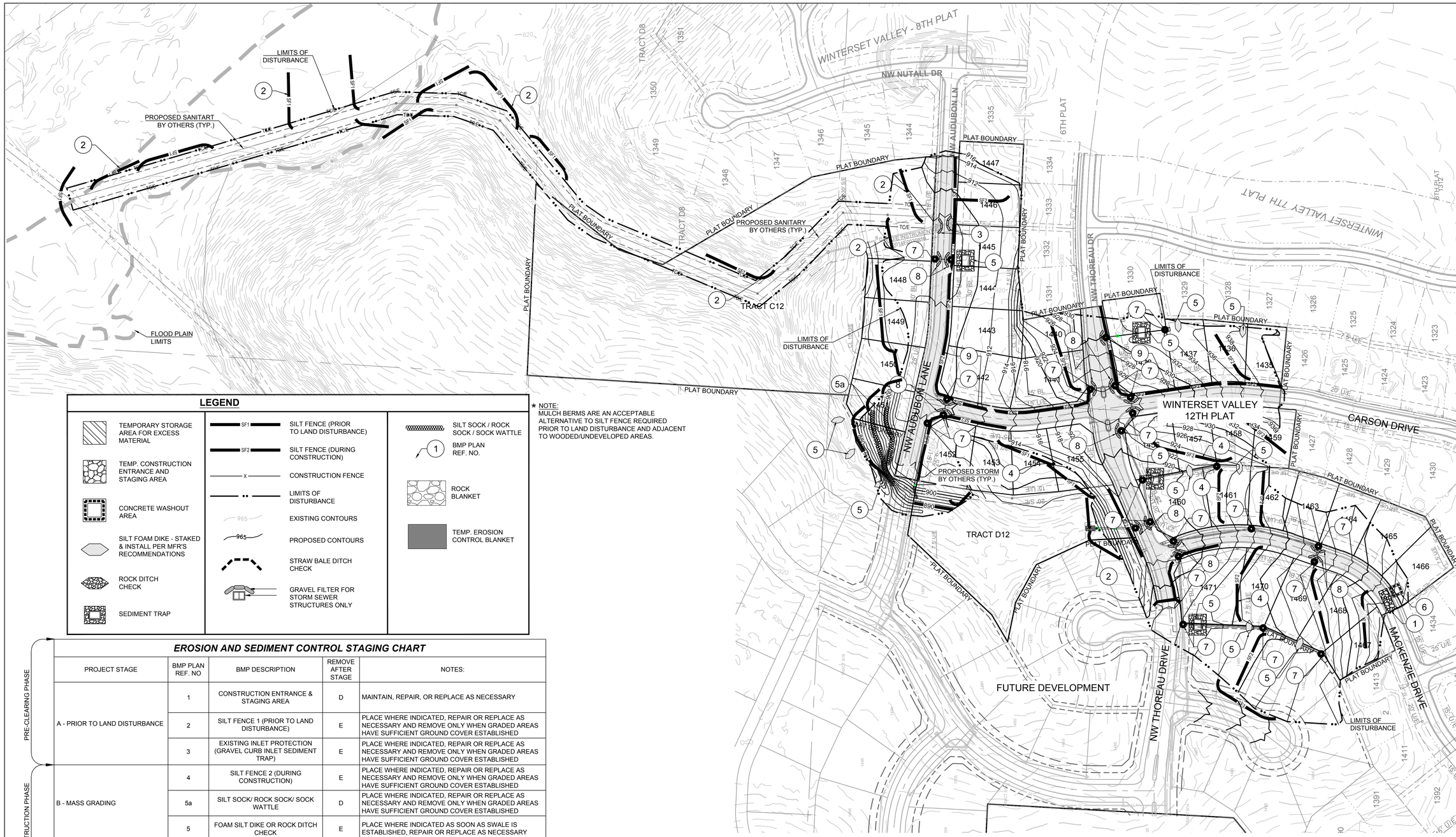

LEGEND

- TEMPORARY STORAGE AREA FOR EXCESS MATERIAL
- TEMP. CONSTRUCTION ENTRANCE AND STAGING AREA
- CONCRETE WASHOUT AREA
- SILT FOAM DIKE - STAKED & INSTALL PER MFR'S RECOMMENDATIONS
- ROCK DITCH CHECK
- SEDIMENT TRAP
- SF1 — SILT FENCE (PRIOR TO LAND DISTURBANCE)
- SF2 — SILT FENCE (DURING CONSTRUCTION)
- X — CONSTRUCTION FENCE
- LIMITS OF DISTURBANCE
- 965 — EXISTING CONTOURS
- 965 — PROPOSED CONTOURS
- STRAW BALE DITCH CHECK
- GRAVEL FILTER FOR STORM SEWER STRUCTURES ONLY
- SILT SOCK / ROCK SOCK / SOCK WATTLE
- 1 — BMP PLAN REF. NO.
- ROCK BLANKET
- TEMP. EROSION CONTROL BLANKET

* NOTE:
MULCH BERMS ARE AN ACCEPTABLE ALTERNATIVE TO SILT FENCE REQUIRED PRIOR TO LAND DISTURBANCE AND ADJACENT TO WOODED/UNDEVELOPED AREAS.

EROSION AND SEDIMENT CONTROL STAGING CHART

	PROJECT STAGE	BMP PLAN REF. NO	BMP DESCRIPTION	REMOVE AFTER STAGE	NOTES:
PRE-CLEARING PHASE	A - PRIOR TO LAND DISTURBANCE	1	CONSTRUCTION ENTRANCE & STAGING AREA	D	MAINTAIN, REPAIR, OR REPLACE AS NECESSARY
		2	SILT FENCE 1 (PRIOR TO LAND DISTURBANCE)	E	PLACE WHERE INDICATED, REPAIR OR REPLACE AS NECESSARY AND REMOVE ONLY WHEN GRADED AREAS HAVE SUFFICIENT GROUND COVER ESTABLISHED
		3	EXISTING INLET PROTECTION (GRAVEL CURB INLET SEDIMENT TRAP)	E	PLACE WHERE INDICATED, REPAIR OR REPLACE AS NECESSARY AND REMOVE ONLY WHEN GRADED AREAS HAVE SUFFICIENT GROUND COVER ESTABLISHED
CONSTRUCTION PHASE	B - MASS GRADING	4	SILT FENCE 2 (DURING CONSTRUCTION)	E	PLACE WHERE INDICATED, REPAIR OR REPLACE AS NECESSARY AND REMOVE ONLY WHEN GRADED AREAS HAVE SUFFICIENT GROUND COVER ESTABLISHED
		5a	SILT SOCK/ ROCK SOCK/ SOCK WATTLE	D	PLACE WHERE INDICATED, REPAIR OR REPLACE AS NECESSARY AND REMOVE ONLY WHEN GRADED AREAS HAVE SUFFICIENT GROUND COVER ESTABLISHED
		5	FOAM SILT DIKE OR ROCK DITCH CHECK	E	PLACE WHERE INDICATED AS SOON AS SWALE IS ESTABLISHED, REPAIR OR REPLACE AS NECESSARY
	C - UTILITY CONSTRUCTION	6	CONCRETE WASHOUT AREA	E	MAINTAIN, REPAIR, OR REPLACE AS NECESSARY
		7	INLET PROTECTION (SILT FENCE)	D/E	PLACE SILT FENCE AROUND ALL STORM SEWER STRUCTURES / YARD AREA STORM STRUCTURES TO HAVE SILT FENCE REMOVED ONLY WHEN GRADED AREAS HAVE SUFFICIENT GROUND COVER ESTABLISHED
FINAL STABILIZATION PHASE	D - AFTER PAVING OPERATIONS	8	INLET PROTECTION (GRAVEL FILTER BAGS)	E	BOARDS SHALL BE PLACED IN FRONT OF INLET OPENING FROM THE TIME SILT FENCE IS REMOVED UNTIL SUCH TIME THAT THE CURB / THROAT IS POURED. PLACE GRAVEL FILTER BAGS AT THE OPENING OF ALL CURB INLETS IMMEDIATELY AFTER THE INLET THROATS ARE POURED
		9	SILT FENCE 2 (AFTER CURB CONSTRUCTION)	E	PLACE WHERE INDICATED, REPAIR OR REPLACE AS NECESSARY AND REMOVE ONLY WHEN GRADED AREAS HAVE SUFFICIENT GROUND COVER ESTABLISHED
		10	SEEDING AND MULCHING	E	ALL DISTURBED AREAS AFTER 14 DAYS OF CONSTRUCTION INACTIVITY
	E - UNTIL CLOSURE OF LAND DISTURBANCE PERMIT				ADDITIONAL SEDIMENT AND EROSION CONTROL MEASURES MAY BE REQUIRED ANY TIME CURRENT MEASURES ARE FOUND TO BE INEFFECTIVE.

DISTURBED AREA = 17.08 A.C.

SITE SPECIFIC NOTES:

1. THE CONTRACTOR IS RESPONSIBLE FOR VERIFYING ALL EXISTING UTILITY LOCATIONS PRIOR TO EXCAVATION.
2. THERE ARE NO WETLANDS, NATURAL OR ARTIFICIAL WATER STORAGE DETENTION AREAS IN THE PROJECT AREA.
3. NO PART OF THE PROJECT LIES WITHIN THE 100 YEAR FLOOD PLAIN PER FEMA FLOOD INSURANCE RATE MAP NUMBER 29095C0412G DATED JANUARY 20, 2017.
4. ALL EROSION AND SEDIMENTATION CONTROL MEASURES SHALL BE IMPLEMENTED ACCORDING TO THE BMP STAGING CHART.
5. ADDITIONAL EROSION CONTROL MAY BE REQUIRED BY THE CITY ENGINEER AT ANY TIME EXISTING MEASURES ARE FOUND TO BE INEFFECTIVE OR PROBLEMATIC AREAS ARE NOTED IN THE FIELD.
6. STABILIZATION OF DISTURBED AREAS MUST, AT A MINIMUM, BE INITIATED IMMEDIATELY WHENEVER ANY CLEARING, GRADING, EXCAVATING, OR OTHER SOIL DISTURBING ACTIVITIES HAVE PERMANENTLY CEASED ON ANY PORTION OF THE SITE, OR TEMPORARILY CEASED ON ANY PORTION OF THE SITE AND WILL NOT RESUME FOR A PERIOD EXCEEDING 14 CALENDAR DAYS. THE DISTURBED AREAS SHALL BE PROTECTED FROM EROSION BY STABILIZING THE AREA WITH MULCH OR OTHER SIMILARLY EFFECTIVE SOIL STABILIZING BMPS. INITIAL STABILIZATION ACTIVITIES MUST BE COMPLETED WITHIN 14 DAYS AFTER SOIL DISTURBING ACTIVITIES CEASE.
7. ALL PERIMETER SILT FENCE, EARTH DIKES, SEDIMENT BASINS, AND ROCK CONSTRUCTION ENTRANCES WILL BE INSTALLED BEFORE GRADING OPERATIONS BEGIN.
8. SILT FENCE AND EARTH DIKES THAT ARE PLACED BEFORE GRADING BEGINS WILL BE MAINTAINED BY THE GRADING CONTRACTOR.
9. AREAS WITHIN PUBLIC RIGHT-OF-WAY SHALL BE SODDED IMMEDIATELY AFTER CONSTRUCTION IS COMPLETE.

Record Drawing

MISSOURI ONE CALL SYSTEM, INC. 1-800-344-7483 STOP-CALL BEFORE YOU DIG!

SCALE: 1" = 100'

CONFORMING TO CONSTRUCTION RECORDS AS FURNISHED BY OTHERS.

KSC — BY
7-23-19 — DATE

SCHLAGEL & ASSOCIATES, P.A.
Engineers • Planners • Surveyors • Landscape Architects
14920 West 107th Street • Lenexa, Kansas 66215
(913) 492-5158 • Fax: (913) 492-8400
WWW.SCHLAGELASSOCIATES.COM
Missouri State Certificates of Authority
#E2002000380-F #LA2001005237 #LS2002000859-F

STATE OF MISSOURI — MARK ALLEN BREUER — NUMBER PE-2003007268 — PROFESSIONAL ENGINEER
10.23.19

WINTERSET VALLEY, 12TH PLAT
STREET, STORMWATER, MASTER DRAINAGE PLAN AND EROSION AND SEDIMENT CONTROL
AUDUBON LANE AND CARSON DRIVE
LEE'S SUMMIT, MO

REVISION DATE	DESCRIPTION
1 06/04/2018	CITY COMMENTS
2 07/30/2018	CITY COMMENTS
3 08/28/2018	CITY COMMENTS/SHPO FINDINGS
4 08/27/2019	REVISE STREET NAMES
5 8/29/2019	REVISE RETAINING WALLS
6	
7	
8	

DRAWN BY: KSC
CHECKED BY: MAB
DATE PREPARED: 4.20.18
PROJ. NUMBER: 17-134

ECP-CONSTRUCTION PLAN

SHEET 3 OF 25

I:\PROJECTS\2017\17-134\3.0 Design\3.0 DWG Plans\6.0 SS\17-134-SS-EROS CONT PLAN.dwg, 10/23/2019 11:45:57 AM, 1:1

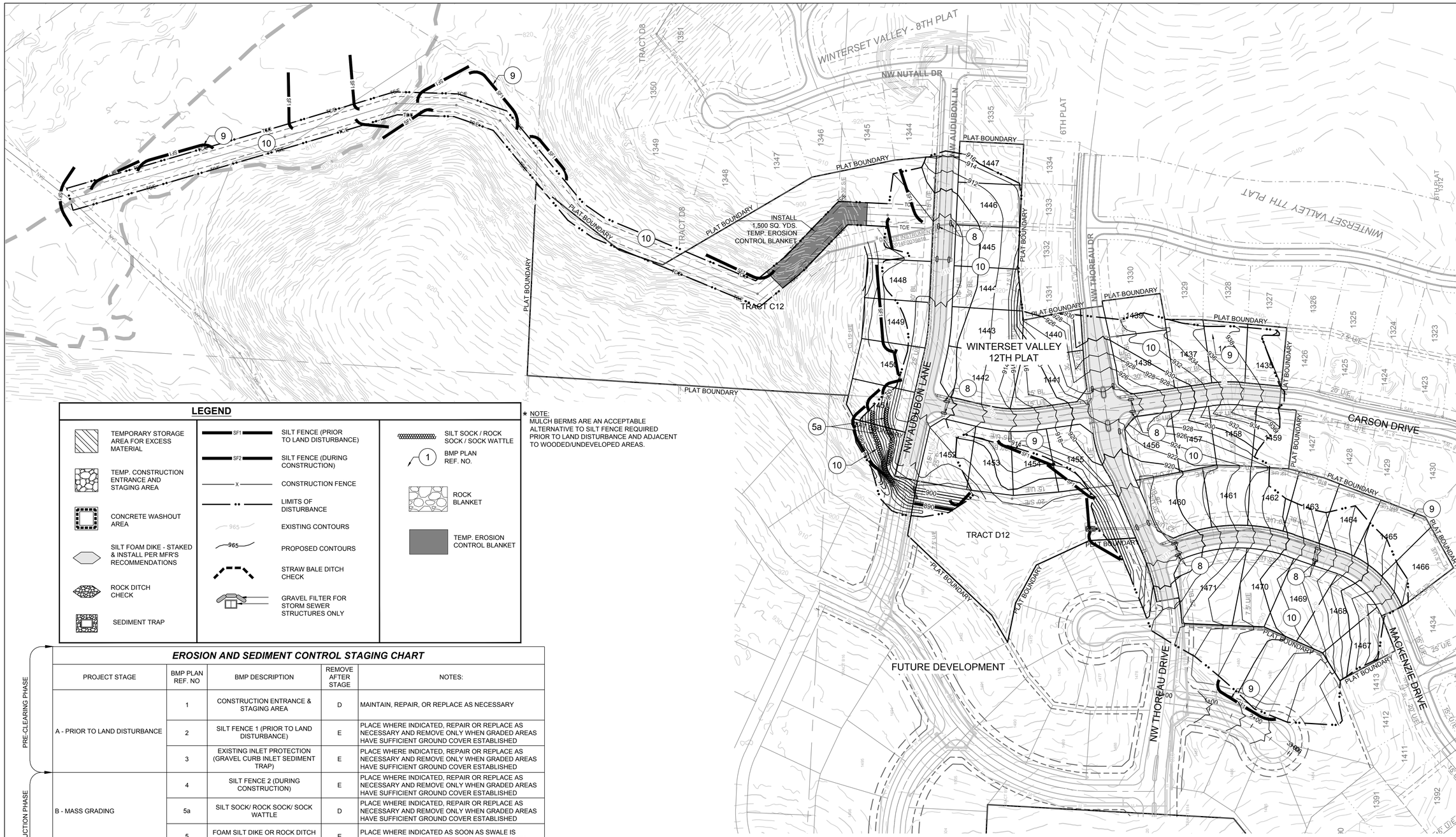

LEGEND

- TEMPORARY STORAGE AREA FOR EXCESS MATERIAL
- TEMP. CONSTRUCTION ENTRANCE AND STAGING AREA
- CONCRETE WASHOUT AREA
- SILT FOAM DIKE - STAKED & INSTALL PER MFR'S RECOMMENDATIONS
- ROCK DITCH CHECK
- SEDIMENT TRAP
- SF1 — SILT FENCE (PRIOR TO LAND DISTURBANCE)
- SF2 — SILT FENCE (DURING CONSTRUCTION)
- CONSTRUCTION FENCE
- LIMITS OF DISTURBANCE
- 965 — EXISTING CONTOURS
- 965 — PROPOSED CONTOURS
- STRAW BALE DITCH CHECK
- GRAVEL FILTER FOR STORM SEWER STRUCTURES ONLY
- SILT SOCK / ROCK SOCK / SOCK WATTLE
- 1 — BMP PLAN REF. NO.
- ROCK BLANKET
- TEMP. EROSION CONTROL BLANKET

* NOTE:
MULCH BERMS ARE AN ACCEPTABLE ALTERNATIVE TO SILT FENCE REQUIRED PRIOR TO LAND DISTURBANCE AND ADJACENT TO WOODED/UNDEVELOPED AREAS.

EROSION AND SEDIMENT CONTROL STAGING CHART

	PROJECT STAGE	BMP PLAN REF. NO	BMP DESCRIPTION	REMOVE AFTER STAGE	NOTES:
PRE-CLEARING PHASE	A - PRIOR TO LAND DISTURBANCE	1	CONSTRUCTION ENTRANCE & STAGING AREA	D	MAINTAIN, REPAIR, OR REPLACE AS NECESSARY
		2	SILT FENCE 1 (PRIOR TO LAND DISTURBANCE)	E	PLACE WHERE INDICATED, REPAIR OR REPLACE AS NECESSARY AND REMOVE ONLY WHEN GRADED AREAS HAVE SUFFICIENT GROUND COVER ESTABLISHED
		3	EXISTING INLET PROTECTION (GRAVEL CURB INLET SEDIMENT TRAP)	E	PLACE WHERE INDICATED, REPAIR OR REPLACE AS NECESSARY AND REMOVE ONLY WHEN GRADED AREAS HAVE SUFFICIENT GROUND COVER ESTABLISHED
CONSTRUCTION PHASE	B - MASS GRADING	4	SILT FENCE 2 (DURING CONSTRUCTION)	E	PLACE WHERE INDICATED, REPAIR OR REPLACE AS NECESSARY AND REMOVE ONLY WHEN GRADED AREAS HAVE SUFFICIENT GROUND COVER ESTABLISHED
		5a	SILT SOCK/ ROCK SOCK/ SOCK WATTLE	D	PLACE WHERE INDICATED, REPAIR OR REPLACE AS NECESSARY AND REMOVE ONLY WHEN GRADED AREAS HAVE SUFFICIENT GROUND COVER ESTABLISHED
		5	FOAM SILT DIKE OR ROCK DITCH CHECK	E	PLACE WHERE INDICATED AS SOON AS SWALE IS ESTABLISHED, REPAIR OR REPLACE AS NECESSARY
	C - UTILITY CONSTRUCTION	6	CONCRETE WASHOUT AREA	E	MAINTAIN, REPAIR, OR REPLACE AS NECESSARY
		7	INLET PROTECTION (SILT FENCE)	D/E	PLACE SILT FENCE AROUND ALL STORM SEWER STRUCTURES / YARD AREA STORM STRUCTURES TO HAVE SILT FENCE REMOVED ONLY WHEN GRADED AREAS HAVE SUFFICIENT GROUND COVER ESTABLISHED
FINAL STABILIZATION PHASE	D - AFTER PAVING OPERATIONS	8	INLET PROTECTION (GRAVEL FILTER BAGS)	E	BOARDS SHALL BE PLACED IN FRONT OF INLET OPENING FROM THE TIME SILT FENCE IS REMOVED UNTIL SUCH TIME THAT THE CURB / THROAT IS POURED. PLACE GRAVEL FILTER BAGS AT THE OPENING OF ALL CURB INLETS IMMEDIATELY AFTER THE INLET THROATS ARE POURED
		9	SILT FENCE 2 (AFTER CURB CONSTRUCTION)	E	PLACE WHERE INDICATED, REPAIR OR REPLACE AS NECESSARY AND REMOVE ONLY WHEN GRADED AREAS HAVE SUFFICIENT GROUND COVER ESTABLISHED
		10	SEEDING AND MULCHING	E	ALL DISTURBED AREAS AFTER 14 DAYS OF CONSTRUCTION INACTIVITY
	E - UNTIL CLOSURE OF LAND DISTURBANCE PERMIT				ADDITIONAL SEDIMENT AND EROSION CONTROL MEASURES MAY BE REQUIRED ANY TIME CURRENT MEASURES ARE FOUND TO BE INEFFECTIVE.

DISTURBED AREA = 17.08 A.C.

SITE SPECIFIC NOTES:

1. THE CONTRACTOR IS RESPONSIBLE FOR VERIFYING ALL EXISTING UTILITY LOCATIONS PRIOR TO EXCAVATION.
2. THERE ARE NO WETLANDS, NATURAL OR ARTIFICIAL WATER STORAGE DETENTION AREAS IN THE PROJECT AREA.
3. NO PART OF THE PROJECT LIES WITHIN THE 100 YEAR FLOOD PLAIN PER FEMA FLOOD INSURANCE RATE MAP NUMBER 29095C0412G DATED JANUARY 20, 2017.
4. ALL EROSION AND SEDIMENTATION CONTROL MEASURES SHALL BE IMPLEMENTED ACCORDING TO THE BMP STAGING CHART.
5. ADDITIONAL EROSION CONTROL MAY BE REQUIRED BY THE CITY ENGINEER AT ANY TIME EXISTING MEASURES ARE FOUND TO BE INEFFECTIVE OR PROBLEMATIC AREAS ARE NOTED IN THE FIELD.
6. STABILIZATION OF DISTURBED AREAS MUST, AT A MINIMUM, BE INITIATED IMMEDIATELY WHENEVER ANY CLEARING, GRADING, EXCAVATING, OR OTHER SOIL DISTURBING ACTIVITIES HAVE PERMANENTLY CEASED ON ANY PORTION OF THE SITE, OR TEMPORARILY CEASED ON ANY PORTION OF THE SITE AND WILL NOT RESUME FOR A PERIOD EXCEEDING 14 CALENDAR DAYS. THE DISTURBED AREAS SHALL BE PROTECTED FROM EROSION BY STABILIZING THE AREA WITH MULCH OR OTHER SIMILARLY EFFECTIVE SOIL STABILIZING BMPS. INITIAL STABILIZATION ACTIVITIES MUST BE COMPLETED WITHIN 14 DAYS AFTER SOIL DISTURBING ACTIVITIES CEASE.
7. ALL PERIMETER SILT FENCE, EARTH DIKES, SEDIMENT BASINS, AND ROCK CONSTRUCTION ENTRANCES WILL BE INSTALLED BEFORE GRADING OPERATIONS BEGIN.
8. SILT FENCE AND EARTH DIKES THAT ARE PLACED BEFORE GRADING BEGINS WILL BE MAINTAINED BY THE GRADING CONTRACTOR.
9. AREAS WITHIN PUBLIC RIGHT-OF-WAY SHALL BE SODDED IMMEDIATELY AFTER CONSTRUCTION IS COMPLETE.

Record Drawing

MISSOURI ONE CALL SYSTEM, INC.
1-800-344-7483
STOP-CALL BEFORE YOU DIG!

0 100' 200'
SCALE: 1" = 100'

CONFORMING TO CONSTRUCTION RECORDS AS FURNISHED BY OTHERS.

KSC 7-23-19
BY DATE

SCHLAGEL & ASSOCIATES, P.A.
Engineers• Planners • Surveyors • Landscape Architects
14920 West 107th Street • Lenexa, Kansas 66215
(913) 492-5158 • Fax: (913) 492-8400
WWW.SCHLAGELASSOCIATES.COM
Missouri State Certificates of Authority
#E2002000380-F #LA2001005237 #LS2002000859-F

STATE OF MISSOURI
MARK ALLEN BREUER
NUMBER PE-2005007268
PROFESSIONAL ENGINEER
10.23.19

WINTERSET VALLEY, 12TH PLAT
STREET, STORMWATER, MASTER DRAINAGE PLAN AND EROSION AND SEDIMENT CONTROL
AUDUBON LANE AND CARSON DRIVE
LEE'S SUMMIT, MO

REVISION DATE	DESCRIPTION
06/04/2018	CITY COMMENTS
07/30/2018	CITY COMMENTS
08/28/2018	CITY COMMENTS/SHPO FINDINGS
08/27/2019	REVISE STREET NAMES
8/29/2019	REVISE RETAINING WALLS

DRAWN BY:	KSC
CHECKED BY:	MAB
DATE PREPARED:	4.20.18
PROJ. NUMBER:	17-134

FINAL STABILIZATION PLAN

SHEET 4 OF 25

I:\PROJECTS\2017\17-134\3.0 Design\3.0 DWG Plans\6.0 SS\17-134-SS-EROS CONT PLAN.dwg, 10/23/2019 11:46:07 AM, 1:1

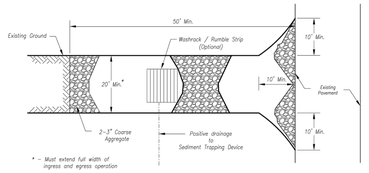

Plan View
Not to Scale

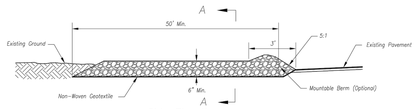

Side Elevation
Not to Scale

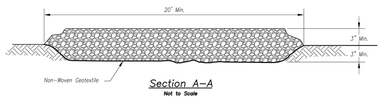

Section A–A
Not to Scale

Notes for Construction Entrance:

1. Avoid locating on steep slopes, at curves on public roads, or downhill of disturbed area.
2. Remove all vegetation and other unsuitable material from the foundation area, grade, and crown for positive drainage.
3. If slope towards the public road exceeds 2%, construct a 6– to 8–inch high ridge with 3H:1V side slopes across the foundation approximately 15 feet from the edge of the public road to divert runoff from it.
4. Install pipe under the entrance if needed to maintain drainage ditches along public roads.
5. Place stone to dimensions and grade as shown on plans. Leave surface sloped for drainage.
6. Divert all surface runoff and drainage from the entrance to a sediment control device.
7. If conditions warrant, place geotextile fabric on the graded foundation to improve stability.

Maintenance for Construction Entrance:

1. Reshape entrance as needed to maintain function and integrity of installation. Top dress with clean aggregate as needed.

CONSTRUCTION ENTRANCE

Notes for Concrete Washout:

1. Concrete washout areas shall be installed prior to any concrete placement on site.
2. Concrete washout area shall include a flat subsurface pit sized relative to the amount of concrete to be placed on site. The slopes leading out of the subsurface pit shall be 3:1. The vehicle tracking pad shall be sloped towards the concrete washout area.
3. Vehicle tracking control is required at the access point to all concrete washout areas.
4. Signs shall be placed at the construction site entrance, washout area and elsewhere as necessary to clearly indicate the location(s) of the concrete washout area(s) to operators of concrete truck and pump rigs.
5. A one–piece impervious liner may be required along the bottom and sides of the subsurface pit in sandy or gravelly soils.

Maintenance for Concrete Washout:

1. Concrete washout materials shall be removed once the materials have filled the washout to approximately 75% full.
2. Concrete washout areas shall be enlarged as necessary to maintain capacity for wasted concrete.
3. Concrete washout water, wasted pieces of concrete and all other debris in the subsurface pit shall be transported from the job site in a water–tight container and disposed of properly.
4. Concrete washout areas shall remain in place until all concrete for the project is placed.
5. When concrete washout areas are removed, excavations shall be filled with suitable compacted backfill and topsoil, any disturbed areas associated with the installation, maintenance, and/or removal of the concrete washout areas shall be stabilized.

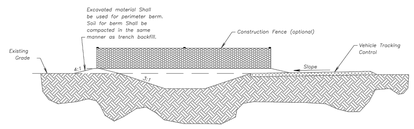

CONCRETE WASHOUT

Construction Entrance modified from 2015 Overland Park Standard Details for Erosion and Sediment Control; Concrete Washout modified from 2009 City of Great Bend Standard Drawings.

AMERICAN PUBLIC WORKS ASSOCIATION
KANSAS CITY METRO CHAPTER
CONSTRUCTION ENTRANCE AND CONCRETE WASHOUT
STANDARD DRAWING NUMBER ESC-01
ADOPTED: 10/24/2016

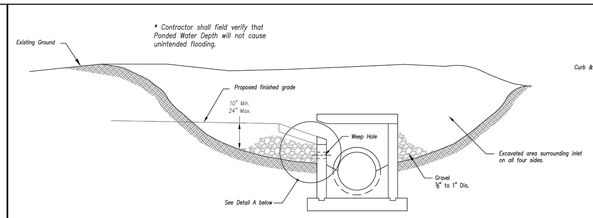

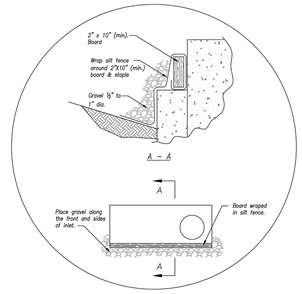

Detail A

EARLY STAGE CURB INLET
(Open Box and Prior to Pouring Curb and Inlet Throat)

Notes:

1. Immediately following inlet construction and prior to construction of curb and inlet throat, protect inlet opening by installing 2" X 10" (min.) board wrapped in silt fence. Structures shall have excavated storage area on all four sides to allow settling of sediment (Early Stage Curb Inlet).
2. When inlet is completed and curb poured, filter socks or approved equal should be used (Late Stage Curb Inlet). Straw wattles are not approved for curb inlet use.
3. Contractor to field verify ponding water shall not create a traffic hazard.

Maintenance:

1. Remove deposited sediment from excavated storage areas when available storage has been reduced by 30%.
2. Remove deposited sediment from filter socks or similar when any accumulation of sediment is visible.
3. Repair or replace as necessary to maintain function and integrity of installation.

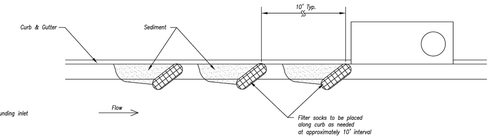

On Grade Curb Inlet Protection

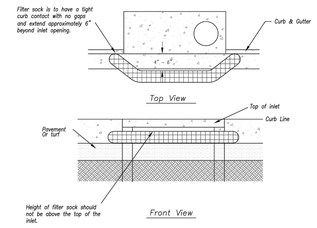

Sump Inlet Sediment Filter

LATE STAGE CURB INLET
(After Pouring Curb and Inlet Throat)

Modified from 2015 Overland Park Standard Details for Erosion and Sediment Control.

AMERICAN PUBLIC WORKS ASSOCIATION
KANSAS CITY METRO CHAPTER
CURB INLET PROTECTION
STANDARD DRAWING NUMBER ESC-06
ADOPTED: 10/24/2016

CONFORMING TO CONSTRUCTION RECORDS AS FURNISHED BY OTHERS.

KSC — BY
7-23-19 — DATE

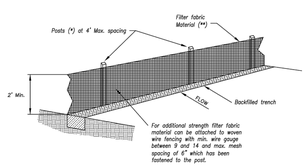

(*) POSTS
– MIN. LENGTH 4'
– HARDWOOD ± ¾" x ± ¾"
– NO.2 SOUTHERN PINE 2 ⅜" x 2 ⅜"
– STEEL 1.33 LB/FT

(**) – Geotextile Fabric shall meet the requirements of AASHTO M288

SILT FENCE DETAILS
Not to Scale

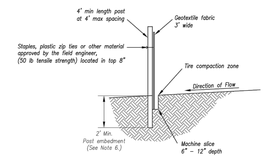

Notes:

1. In order to contain water, the ends of the silt fence must be turned uphill (Figure A).
2. Long perimeter runs of silt fence must be limited to 100'. Runs should be broken up into several smaller segments to minimize water concentrations (Figure A).
3. Long slopes should be broken up with intermediate rows of silt fence to slow runoff velocities.
4. Attach fabric to upstream side of post.
5. Install posts a minimum of 2' into the ground.
6. Trenching will only be allowed for small or difficult installation, where slicing machine cannot be reasonably used.

Maintenance:

1. Remove and dispose of sediment deposits when the deposit approaches ½ the height of silt fence.
2. Repair as necessary to maintain function and structure.

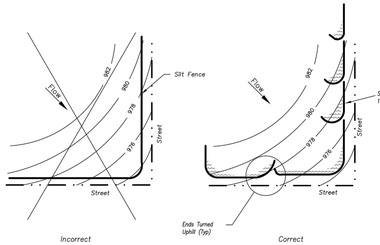

Figure A

SILT FENCE LAYOUT
Not to Scale

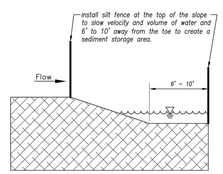

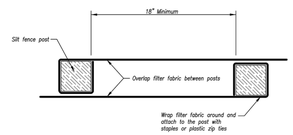

JOINING FENCE SECTIONS
Not to Scale

Modified from 2015 Overland Park Standard Details for Erosion and Sediment Control.

AMERICAN PUBLIC WORKS ASSOCIATION
KANSAS CITY METRO CHAPTER
SILT FENCE
STANDARD DRAWING NUMBER ESC-03
ADOPTED: 10/24/2016

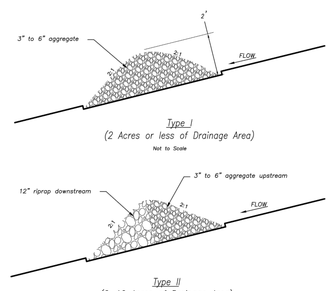

ROCK DITCH CHECK

Temporary Rock Ditch Check Spacing	
Ditch Centerline Slope (%)	Spacing Interval (Feet)
5.0	60
6.0	50
7.0	43
8.0	36
9.0	33
10.0	29
Note: Use this spacing only for Rock Ditch Checks.	

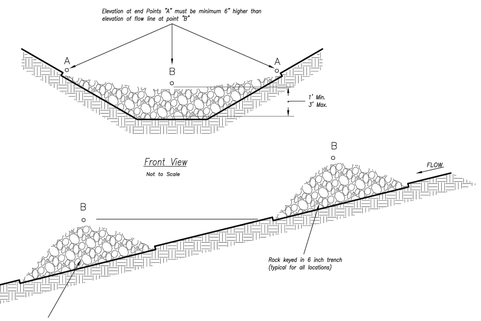

Spacing Between Check Dams (all types)
Not to Scale

Notes:

1. Rock check dams shall be used only for drainage areas less that 10 acres unless approved by the City Engineer.
2. Use rock checks only in situations where the ditch slope exceeds 6%.

Maintenance:

1. Remove and dispose of sediment deposits when the deposit approaches ½ the height of the ditch check.
2. Replace and reshape as necessary to maintain function and integrity of installation.

Record Drawing

Modified from 2015 Overland Park Standard Details for Erosion and Sediment Control.

AMERICAN PUBLIC WORKS ASSOCIATION
KANSAS CITY METRO CHAPTER
ROCK DITCH CHECKS
STANDARD DRAWING NUMBER ESC-10
ADOPTED: 10/24/2016

SCHLAGEL & ASSOCIATES, P.A.
Engineers • Planners • Surveyors • Landscape Architects
14920 West 107th Street • Lenexa, Kansas 66215
(913) 492-5158 • Fax: (913) 492-8400
WWW.SCHLAGELASSOCIATES.COM
Missouri State Certificates of Authority
#E2000003800-F #LA2001005237 #LS2000208859-F

STATE OF MISSOURI — MARK ALLEN BREUER — NUMBER PE-2003007268 — PROFESSIONAL ENGINEER
10.23.19

WINTERSET VALLEY, 12TH PLAT
STREET, STORMWATER, MASTER DRAINAGE PLAN AND EROSION AND SEDIMENT CONTROL
AUDUBON LANE AND CARSON DRIVE
LEE'S SUMMIT, MO

REVISION DATE	DESCRIPTION
06/04/2018	CITY COMMENTS
07/30/2018	CITY COMMENTS
08/29/2018	CITY COMMENTS/SHPO FINDINGS
08/27/2019	REVISE STREET NAMES
8/29/2019	REVISE RETAINING WALLS

DRAWN BY: KSC
CHECKED BY: MAB
DATE PREPARED: 4.20.18
PROJ. NUMBER: 17-134

EROSION CONTROL DETAILS

SHEET 5 OF 25

I:\PROJECTS\2017\17-134\3.0 Design\3.0 DWG Plans\6.0 SS\17-134-SS-EROS DETS.dwg, 10/23/2019 11:46:22 AM, 1:1

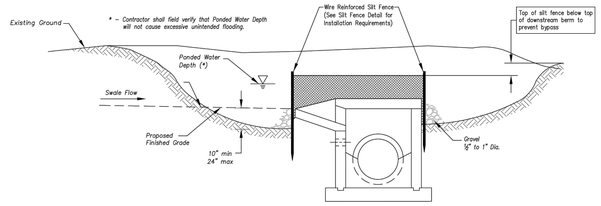

Section A–A
Not to Scale

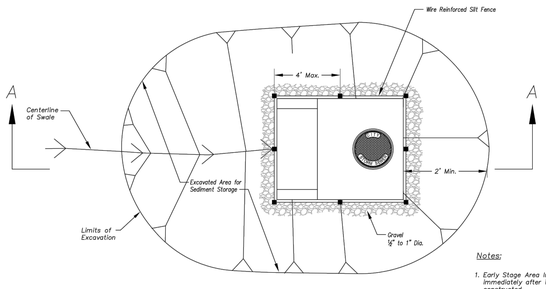

Plan
Not to Scale

EARLY STAGE AREA INLET
(All open boxes and inlets not at final grade)

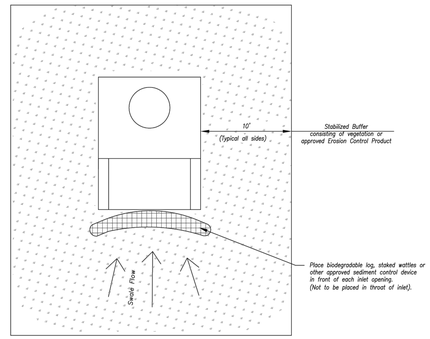

Plan
Not to Scale

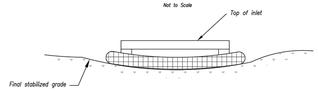

Front View

LATE STAGE AREA INLET
(Area inlets at final grade and existing inlets)

Notes:

1. Early Stage Area Inlet Sediment Barrier to be installed immediately after inlet or junction box is constructed.
2. Silt fence shall remain in place until excavated area is removed and Late Stage Area Inlet is being installed.
3. Backfill excavated area ONLY after final grading of the site. Stabilization of the site is to immediately follow.
4. Wire reinforced silt fence may be used in place of silt fence attached to wood frame.

Maintenance:

1. Remove deposited sediment from excavated storage areas when available storage has been reduced by 20%.
2. Remove deposited sediment from filter socks or similar when any accumulation of sediment is visible.
3. Repair or replace as necessary to maintain function and integrity of installation.

Modified from 2015 Overland Park Standard Details for Erosion and Sediment Control.

AMERICAN PUBLIC WORKS ASSOCIATION
Kansas City Metro Chapter APWA
KANSAS CITY METRO CHAPTER
AREA INLET AND JUNCTION BOX PROTECTION
STANDARD DRAWING NUMBER ESC-07
ADOPTED: 10/24/2016

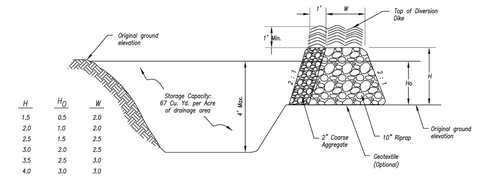

H	H_O	W
1.5	0.5	2.0
2.0	1.0	2.0
2.5	1.5	2.5
3.0	2.0	2.5
3.5	2.5	3.0
4.0	3.0	3.0
4.5	3.5	4.0
5.0	4.0	4.5

(*) Cross Section of Outlet
Not to Scale

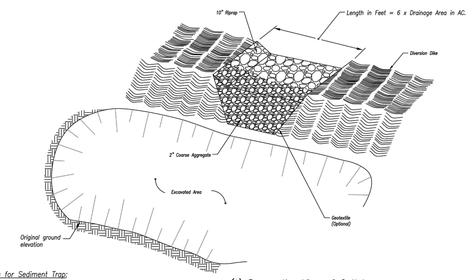

(*) Perspective View of Outlet
Not to Scale

(*) – *The perspective view and cross section are schematic in nature. Construction plans must provide specific site construction arrangements.*

Notes for Sediment Trap:

1. The area under the embankment shall be cleared, grubbed, and stripped of any vegetation and root mat.
2. Fill material for the embankment shall be free of roots or other woody vegetation, organic material, large stones, and other objectionable material. The embankment should be compacted in 6–inch layers by traversing with construction equipment.
3. The earthen embankment shall be stabilized immediately after installation.
4. Construction operations shall be carried out to minimize erosion and water pollution.
5. The structure shall be removed and the area stabilized when the upslope drainage area has been stabilized.
6. All cut and fill slopes shall be 2H : 1V or flatter, except for excavated, wet storage areas which may be at a maximum 1H : 1V grade.

Maintenance for Sediment Trap:

1. Check sediment traps after periods of significant runoff.
2. Remove sediment and restore the trap to its original dimensions when sediment accumulates to 20% of the storage capacity.
3. Immediately repair any erosion damage to the embankment and outlet.
4. Keep outlet and pool area free of all trash and other debris.

SEDIMENT TRAP

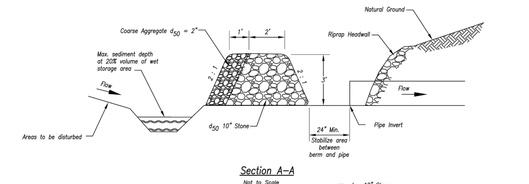

Section A–A
Not to Scale

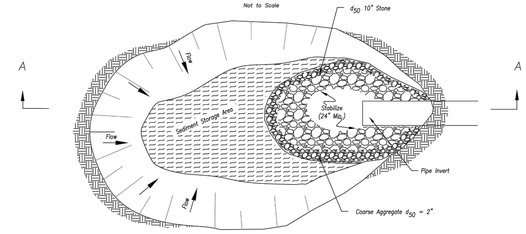

Plan View
Not to Scale

Notes for Sediment Trap at Culvert Opening:

1. The inlet protection device shall be constructed in a manner that will facilitate clean–out and disposal of trapped sediment and minimize interference with construction activities.
2. The inlet protection devices shall be constructed in such manner that any resultant ponding stormwater will not cause excessive inconvenience or damage to adjacent areas or structures.
3. Geometry of the design will be a horseshoe shape around the culvert inlet.
4. The toe of the riprap shall be no closer than 24" from the culvert opening to provide an acceptable emergency outlet for flows from larger storm events.
5. Storage requirements equivalent to that of temporary sediment trap.
6. 67 CY./Acre wet storage below base of stone.
7. 67 CY./Acre dry storage from base of stone to top of stone berm.

Maintenance for Sediment Trap at Culvert Opening:

1. Check sediment traps after periods of significant runoff.
2. Remove sediment and restore the trap to its original dimensions when sediment accumulates to 20% of the storage capacity.
3. Immediately repair any erosion damage to the embankment and outlet.
4. Keep outlet and pool area free of all trash and other debris.

SEDIMENT TRAP AT CULVERT OPENING

Modified from 2015 Overland Park Standard Details for Erosion and Sediment Control.

AMERICAN PUBLIC WORKS ASSOCIATION
Kansas City Metro Chapter APWA
KANSAS CITY METRO CHAPTER
SEDIMENT TRAPS
STANDARD DRAWING NUMBER ESC-08
ADOPTED: 10/24/2016

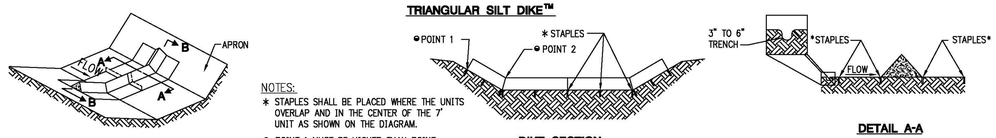

SILT DIKE UNIT CUT SECTION

NOTES:
✱ STAPLES SHALL BE PLACED WHERE THE UNITS OVERLAP AND IN THE CENTER OF THE 7' UNIT AS SHOWN ON THE DIAGRAM.
⊖ POINT 1 MUST BE HIGHER THAN POINT 2 TO ENSURE THAT WATER FLOWS OVER THE DIKE AND NOT AROUND THE ENDS.

DIKE SECTION DETAIL B-B

DETAIL A-A

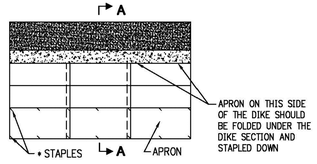

DIKE PLAN VIEW

DITCH CHECK

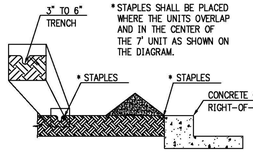

*STAPLES SHALL BE PLACED WHERE THE UNITS OVERLAP AND IN THE CENTER OF THE 7' UNIT AS SHOWN ON THE DIAGRAM.

DETAIL A-A

CONTINUOUS BARRIER

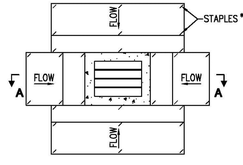

PLAN VIEW

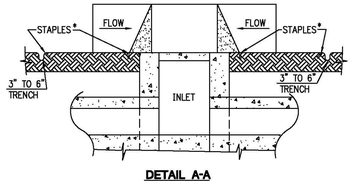

DETAIL A-A

DROP INLET

TRIANGULAR SILT DIKE™ NOTES:

A) GENERAL NOTES:

1. TRIANGULAR SILT DIKE SHALL BE TRIANGULAR SHAPED HAVING A HEIGHT OF AT LEAST EIGHT TO TEN INCHES IN THE CENTER WITH EQUAL SIDES AND A SIXTEEN– TO TWENTY– INCH BASE. THE TRIANGULAR SHAPED INNER MATERIAL SHALL BE URETHANE FOAM. THE OUTER COVER SHALL BE A WOVEN GEOTEXTILE FABRIC PLACED AROUND THE INNER MATERIAL AND ALLOWED TO EXTEND BEYOND BOTH SIDES OF THE TRIANGLE TWO TO THREE FEET.
2. LENGTH SHALL BE THREE TO SEVEN FEET. STANDARD LENGTH WILL BE SEVEN UNLESS OTHERWISE INDICATED ON THE PLANS.
3. THE DIKES SHALL BE ATTACHED TO THE GROUND WITH WIRE STAPLES. THE STAPLES SHALL BE NO. 11 GAUGE WIRE AND BE AT LEAST SIX TO EIGHT INCHES LONG. STAPLES SHALL BE PLACED AS SHOWN ON THE INSTALLATION DETAIL.

B) INSPECTION AND MAINTENANCE:

1. THE CONTRACTOR SHALL INSPECT ALL DIKES AFTER EACH RAINFALL EVENT OF 1/2 INCH OR GREATER. ANY DEFICIENCIES OR DAMAGE SHALL BE REPAIRED BY THE CONTRACTOR.
2. ACCUMULATED SEDIMENT OR DEBRIS SHALL BE REMOVED AND RELOCATED AS DIRECTED BY THE ENGINEER. IF THE DIKES ARE DAMAGED OR INADVERTENTLY MOVED DURING THE SEDIMENT REMOVAL PROCESS, THE CONTRACTOR SHALL RE–ESTABLISH CONTINUITY.

SOURCE: TRIANGULAR SILT DIKE COM., INC.

AMERICAN PUBLIC WORKS ASSOCIATION
APWA
KANSAS CITY METROPOLITAN CHAPTER
TRIANGULAR SILT DIKE™
STANDARD DRAWING NUMBER ESC-16
ADOPTED:

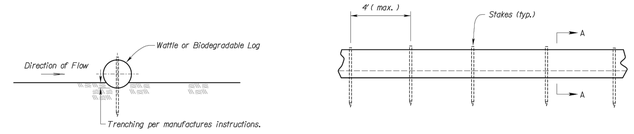

Section A–A

Typical Elevation

WATTLES AND BIODEGRADABLE LOG

Notes for Wattles and Biodegradable Log Slope Protection:

1. The Slope barriers shall be placed along contour lines, with a short section turned upgrade at each end of the barrier. The maximum length of the slope barrier shall not exceed 250 feet, and the barrier ends need to be staggered.
2. Install wattles and biodegradable logs per manufacturer's instructions.
3. Spacing of stakes per manufacturer's instructions with 4' max. spacing. Length of stakes shall be a minimum of 2 times the diameter of the log with minimum of 24".

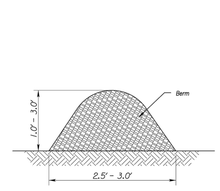

Figure 1
(Perimeter Control)

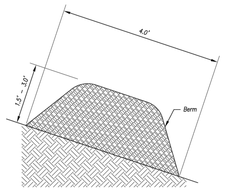

Figure 2
(Steep Slopes)

MULCH OR COMPOST FILTER BERMS

Notes for Mulch and Compost Filter Beam:

1. The sediment control berm shall be placed uncompacted in a windrow at locations shown on the plans or as directed by the engineer.
2. Parallel to the base of the slope, or around the perimeter of other affected areas, construct a 1 to 3 foot high by 2.5 to 3 foot wide berm (see Figure 1). For maximum water treatment ability or for steep slopes, construct a 1.5 to 3 foot high trapezoidal berm that is a minimum of 4 feet wide at the base (see Figure 2). In extreme conditions, or where specified by the engineer, a second berm shall be constructed at the top of the slope. Engineer will specify berm requirements.
3. If berm is to be left as permanent or part of the natural landscape, the compost berm may be seeded during application for permanent vegetation.
4. Do not use compost or wood mulch berms in any runoff channels or concentrated flow areas.
5. Wood mulch shall consist of tree and shrub debris resulting from clearing and grubbing and shall be ground by the mechanical means such as a chipper, hammermill, tub grinder or other approved method. Mulch sizing varies with a maximum width of 2" and a maximum length of 10".

Maintenance for Mulch and Compost Filter Beam:

1. Berm shall be reshaped and material added as necessary to maintain function and dimensions.
2. Breaches in the berm shall be repaired promptly.

CONFORMING TO CONSTRUCTION RECORDS AS FURNISHED BY OTHERS.

KSC	7-23-19
BY	DATE

Modified from 2015 Overland Park Standard Details for Erosion and Sediment Control.

AMERICAN PUBLIC WORKS ASSOCIATION
Kansas City Metro Chapter APWA
KANSAS CITY METRO CHAPTER
WATTLES/BIODEGRADABLE LOG AND MULCH/COMPOST FILTER BERM
STANDARD DRAWING NUMBER ESC-04
ADOPTED: 10/24/2016

Record Drawing

SCHLAGEL & ASSOCIATES, P.A.
Engineers • Planners • Surveyors • Landscape Architects
14920 West 107th Street • Lenexa, Kansas 66215
(913) 492-5158 • Fax: (913) 492-8400
WWW.SCHLAGELASSOCIATES.COM
Missouri State Certificates of Authority
#E2000003800-F #LAC2001005237 #LS2000208859-F

STATE OF MISSOURI
MARK ALLEN BREUER
NUMBER PE-2003007268
PROFESSIONAL ENGINEER
10.23.19

WINTERSET VALLEY, 12TH PLAT
STREET, STORMWATER, MASTER DRAINAGE PLAN AND EROSION AND SEDIMENT CONTROL
AUDUBON LANE AND CARSON DRIVE
LEE'S SUMMIT, MO

REVISION DATE	DESCRIPTION
1 06/04/2018	CITY COMMENTS
2 07/30/2018	CITY COMMENTS
3 08/28/2018	CITY COMMENTS/SHPO FINDINGS
4 09/27/2019	REVISE STREET NAMES
5 8/29/2019	REVISE RETAINING WALLS
6	
7	
8	
9	

DRAWN BY: KSC
CHECKED BY: MAB
DATE PREPARED: 4.20.18
PROJ. NUMBER: 17-134

EROSION CONTROL DETAILS

SHEET 6 OF 25

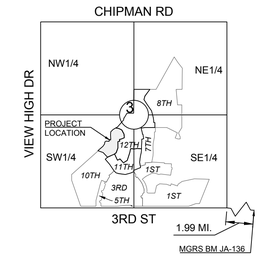

SECTION 3-47N-32W

LOCATION MAP

SCALE 1" = 2000'

CONFORMING TO CONSTRUCTION RECORDS AS FURNISHED BY OTHERS.

KSC 7-23-19

BY DATE

SCALE: 1" = 60'

Record Drawing

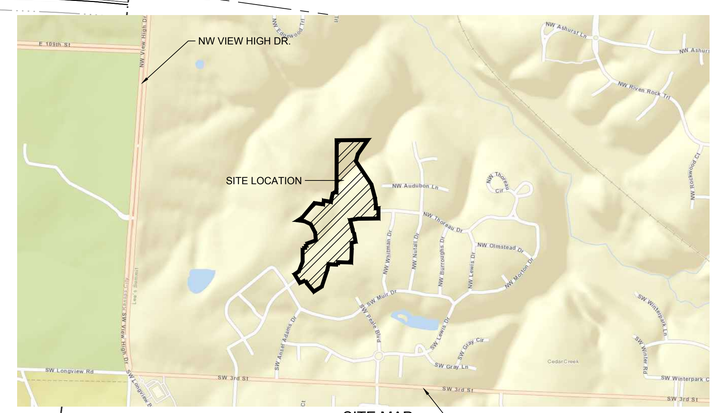

SITE MAP

NOT TO SCALE

DENOTES SIDEWALK TO BE BUILT BY STREET CONTRACTOR

DENOTES RETAINING WALL

MISSOURI GEOGRAPHIC REFERENCE SYSTEM BENCH MARK:

BM JA-136, LOCATED AT INTERSECTION OF SW OLDHAM PARKWAY AND SW WARD ROAD, 61 FT SOUTH OF CL OF OLDHAM PARKWAY AND 28.9 FT EAST OF THE EAST EDGE OF WARD ROAD.

ELEV. 993.11'

PROJECT BENCH MARK:

SANITARY MANHOLE H2 AT NW CORNER OF LOT 1153 WINTERSET VALLEY 1ST PLAT, APPROX. 39' RT. OF CL OF NW PEALE BLVD.

ELEV.935.45'

SCHLAGEL & ASSOCIATES, P.A.
Engineers • Planners • Surveyors • Landscape Architects
14920 West 107th Street • Lenexa, Kansas 66215
(913) 492-5158 • Fax: (913) 492-8400
WWW.SCHLAGELASSOCIATES.COM
Missouri State Certificates of Authority
#E2002000380-F #LA2001005237 #LS2002000859-F

STATE OF MISSOURI — MARK ALLEN BREUER — NUMBER PE-2003007268 — PROFESSIONAL ENGINEER

10.23.19

WINTERSET VALLEY, 12TH PLAT
STREET, STORMWATER, MASTER DRAINAGE PLAN AND EROSION AND SEDIMENT CONTROL
AUDUBON LANE AND CARSON DRIVE
LEE'S SUMMIT, MO

REVISION DATE	DESCRIPTION
06/04/2018	CITY COMMENTS
07/30/2018	CITY COMMENTS
08/28/2018	CITY COMMENTS/SHPO FINDINGS
08/27/2019	REVISE STREET NAMES
8/29/2019	REVISE RETAINING WALLS

DRAWN BY:	KSC
CHECKED BY:	MAB
DATE PREPARED:	4.20.18
PROJ. NUMBER:	17-134

GENERAL LAYOUT

SHEET 7 OF 25

I:\PROJECTS\2017\17-134\3.0 Design\3.0 DWG Plans\6.0 SS\17-134-SS-GP GL AND MDP rev 8-29-19.dwg, 10/23/2019 11:49:19 AM, 1:1

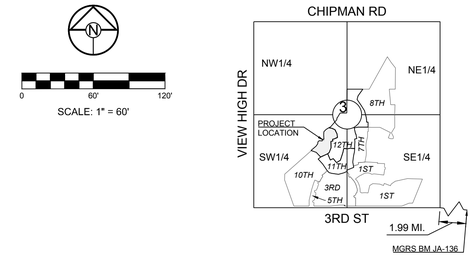

SECTION 3-47N-32W

LOCATION MAP

SCALE 1" = 2000'

SCALE: 1" = 60'

MISSOURI GEOGRAPHIC REFERENCE SYSTEM BENCH MARK:

BM JA-136, LOCATED AT INTERSECTION OF SW OLDHAM PARKWAY AND SW WARD ROAD, 61 FT SOUTH OF CL OF OLDHAM PARKWAY AND 28.9 FT EAST OF THE EAST EDGE OF WARD ROAD.

ELEV. 993.11'

PROJECT BENCH MARK:

SANITARY MANHOLE H2 AT NW CORNER OF LOT 1153 WINTERSET VALLEY 1ST PLAT, APPROX. 39' RT. OF CL OF NW PEALE BLVD.

ELEV.935.45'

NOTE:

THE CONTRACTOR IS RESPONSIBLE FOR VERIFYING ALL EXISTING UTILITY LOCATIONS PRIOR TO EXCAVATIONS.

- DENOTES RETAINING WALL
- DENOTES LIMITS OF DISTURBANCE
- DENOTES PROPOSED MAJOR CONTOUR
- DENOTES PROPOSED MINOR CONTOUR
- DENOTES EXISTING MAJOR CONTOUR
- DENOTES EXISTING MINOR CONTOUR

Record Drawing

MISSOURI ONE CALL SYSTEM, INC. 1-800-344-7483 STOP-CALL BEFORE YOU DIG!

SCHLAGEL & ASSOCIATES, P.A.
Engineers • Planners • Surveyors • Landscape Architects
14920 West 107th Street • Lenexa, Kansas 66215
(913) 492-5158 • Fax: (913) 492-8400
WWW.SCHLAGELASSOCIATES.COM
Missouri State Certificates of Authority
#E2000003800-F #LAC2001005237 #LS2002008859-F

STATE OF MISSOURI
MARK ALLEN BREUER
NUMBER PE-2003007268
PROFESSIONAL ENGINEER
10.23.19

WINTERSET VALLEY, 12TH PLAT
STREET, STORMWATER, MASTER DRAINAGE PLAN AND EROSION AND SEDIMENT CONTROL
AUDUBON LANE AND CARSON DRIVE
LEE'S SUMMIT, MO

REVISION DATE	DESCRIPTION
1 06/04/2018	CITY COMMENTS
2 07/30/2018	CITY COMMENTS
3 08/28/2018	CITY COMMENTS/SHPO FINDINKGS
4 08/27/2019	REVISE STREET NAMES
5 8/29/2019	REVISE RETAINING WALLS
6	
7	
8	
9	

DRAWN BY: KSC	CHECKED BY: MAB
DATE PREPARED: 4.20.18	PROJ. NUMBER: 17-134

MASTER DRAINAGE PLAN - GRADING PLAN

SHEET 8 OF 25

I:\PROJECTS\2017\17-134\3.0 Design\3.0 DWG Plans\6.0 SS\17-134-SS-GP GL AND MDP rev 8-29-19.dwg, 10/23/2019 11:49:41 AM, 1:1

CONFORMING TO CONSTRUCTION RECORDS AS FURNISHED BY OTHERS.

KSC	7-23-19
BY	DATE

SCALE: 1" = 60'

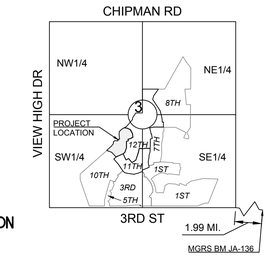

SECTION 3-47N-32W

LOCATION MAP
SCALE 1" = 2000'

MISSOURI GEOGRAPHIC REFERENCE SYSTEM BENCH MARK:

BM JA-136, LOCATED AT INTERSECTION OF SW OLDHAM PARKWAY AND SW WARD ROAD, 61 FT SOUTH OF CL OF OLDHAM PARKWAY AND 28.9 FT EAST OF THE EAST EDGE OF WARD ROAD.

ELEV. 993.11'

PROJECT BENCH MARK:

SANITARY MANHOLE H2 AT NW CORNER OF LOT 1153 WINTERSET VALLEY 1ST PLAT, APPROX. 39' RT. OF CL OF NW PEALE BLVD.

ELEV.935.45'

LOT TYPE TABLE		
LOT #	BASEMENT TYPE	MBOE
1435	STANDARD	N/A
1436	STANDARD	N/A
1437	DAYLIGHT	N/A
1438	STANDARD	N/A
1439	STANDARD	N/A
1440	WALKOUT	N/A
1441	WALKOUT	N/A
1442	STANDARD	N/A
1443	STANDARD	N/A
1444	STANDARD	N/A
1445	STANDARD	N/A
1446	STANDARD	N/A
1447	DAYLIGHT	N/A
1448	WALKOUT	N/A
1449	WALKOUT	N/A
1450	WALKOUT	N/A
1451	WALKOUT	N/A
1452	WALKOUT	N/A
1453	WALKOUT	N/A
1454	WALKOUT	N/A
1455	WALKOUT	N/A
1456	WALKOUT	920.11
1457	WALKOUT	921.61
1458	WALKOUT	923.21
1459	WALKOUT	926.91
1460	DAYLIGHT	919.11
1461	DAYLIGHT	923.01
1462	DAYLIGHT	927.99
1463	DAYLIGHT	931.80
1464	STANDARD	936.09
1465	STANDARD	940.74
1466	STANDARD	N/A
1467	WALKOUT	N/A
1468	WALKOUT	934.13
1469	WALKOUT	931.83
1470	DAYLIGHT	929.75
1471	STANDARD	926.55

NOTE:
1. DAYLIGHT BASED ON ADJACENT GRADE 4 FT BELOW TOP OF FOUNDATION WHILE MAINTAINING 2.5% (MIN) GRADE TO LOT CORNERS.
2. WALKOUT BASED ON ADJACENT GRADE AT BASEMENT FLOOR ELEVATION WHILE MAINTAINING 2.5% (MIN) GRADE TO LOT CORNERS.

NOTES:

1. MBOE = MINIMUM BUILDING OPENING ELEVATION FOR HOUSES ADJACENT TO ENGINEERED OVERFLOW SWALES SHALL BE MINIMUM 2 FEET ABOVE THE 100 YR WATER SURFACE ELEVATION.
2. EGL = ENERGY GRADE LINE (100 YR)
3. WSE = WATER SURFACE ELEVATION (100 YR)
4. ENGINEERED SWALES TO BE GRADED TO NORMAL DEPTH OF FLOW (WATER SURFACE ELEVATION) OR 1.0 FT, WHICHEVER IS GREATER. MINIMUM SLOPE OF ENGINEERED SWALES SHALL BE AS NOTED.
5. MBOE'S ADJACENT TO SUMPED INLETS SHALL BE A MINIMUM OF 1' ABOVE TOP OF ADJACENT BERM

000.00 FG	DENOTES FINISHED GRADE ELEVATION
000.0 EX	DENOTES EXISTING GRADE ELEVATION
HP 000.00	DENOTES LOT HIGH POINT ELEVATION
	DENOTES RETAINING WALL

MISSOURI ONE CALL SYSTEM, INC. 1-800-344-7483 STOP-CALL BEFORE YOU DIG!

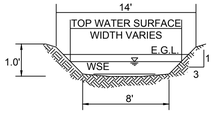

100 YR OVERFLOW SWALE SECTIONS
SECTION A-A, B-B, C-C, D-D
(SEE ADJACENT CHART)

100 YEAR OVERFLOW SWALES												
SECTION	DRAINAGE AREA (AC.)	Q100 (CFS)	Q10 (CFS)	DESIGN OVERFLOW (CFS)	BED SLOPE (%)	BASE WIDTH (FT.)	SIDE SLOPE	TOP WATER SURFACE WIDTH (FT.)	NORMAL DEPTH (FT.)	VELOCITY (FPS)	VELOCITY HEAD (FT.)	EGL (FT.)
A-A	1.61	10.59	7.00	3.59	2.60	8	3:1	9.1	0.18	2.40	0.09	0.27
B-B	0.91	5.99	3.96	2.03	2.50	8	3:1	8.8	0.13	1.86	0.05	0.18
C-C	1.17	7.70	5.09	2.61	2.50	8	3:1	8.9	0.15	2.11	0.07	0.22
D-D	0.70	4.61	3.05	1.56	2.70	8	3:1	8.70	0.11	1.70	0.04	0.15

Record Drawing

RUNOFF CALCULATIONS:
$Q = K * C * I * A$
$K_{10} = 1.0$ $K_{100} = 1.25$ $C = 0.51$ I = INTENSITY
DESIGN OVERFLOW=$Q_{OVERFLOW} = Q_{100} - Q_{10}$
MANNINGS "n" = .030 FOR SWALES

SCHLAGEL & ASSOCIATES, P.A.
Engineers • Planners • Surveyors • Landscape Architects
14920 West 107th Street • Lenexa, Kansas 66215
(913) 492-5158 • Fax: (913) 492-8400
WWW.SCHLAGELASSOCIATES.COM
Missouri State Certificates of Authority
#E2002000380-F #LA2001005237 #LS2002000859-F

STATE OF MISSOURI — MARK ALLEN BREUER — NUMBER PE-2003007268 — PROFESSIONAL ENGINEER
10.23.19

WINTERSET VALLEY, 12TH PLAT
STREET , STORMWATER, MASTER DRAINAGE PLAN AND EROSION AND SEDIMENT CONTROL
AUDUBON LANE AND CARSON DRIVE
LEE'S SUMMIT, MO

REVISION DATE	DESCRIPTION
1 06/04/2018	CITY COMMENTS
2 07/30/2018	CITY COMMENTS
3 08/28/2018	CITY COMMENTS/SHPO FINDINGS
4 08/27/2019	REVISE STREET NAMES
5 8/29/2019	REVISE RETAINING WALLS
6	
7	
8	
9	

DRAWN BY:	KSC
CHECKED BY:	MAB
DATE PREPARED:	4.20.18
PROJ. NUMBER:	17-134

MASTER DRAINAGE PLAN - SPOT ELEVATIONS

SHEET 9 OF 25

I:\PROJECTS\2017\17-134\3.0 Design\3.0 DWG Plans\6.0 SS\17-134-SS-GP GL AND MDP.rev 8-29-19.dwg, 10/23/2019 11:49:56 AM, 1:1

SCALE: 1" = 100'

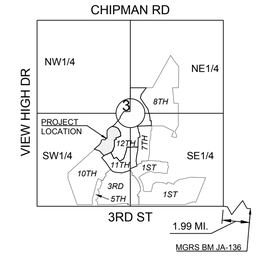

SECTION 3-47N-32W

LOCATION MAP

SCALE 1" = 2000'

CONFORMING TO CONSTRUCTION RECORDS AS FURNISHED BY OTHERS.

KSC	7-23-19
BY	DATE

10 YR STORM SEWER DESIGN CALCULATIONS

Runoff Calculations															Pipe Properties											
Inlet #	Area (acres)	"C" Value	Cumul. Area (acres)	Cumul. CxA	Tc	Intensity	Runoff To Inlet	Cumul. Runoff	Full Pipe Cap.	Pipe Vel.	Up Piped Inlet 1	Up Piped Inlet 2	Up Area (acres)	Up CxA	Up Inlet	Down Inlet	Pipe Type	"n" Value	Pipe Size	Length	Slope %	Drop In Inlet	FL Up	FL Down	Inlet Top	HGL Elev.
LINE 100																						DS TAILWATER @ STR #100				FREE
101	0.00	0.51	0.87	0.44	5.2	7.30	0.00	3.24	8.71	7.10			0.00	0.00	101	100	HDPE	0.012	15	161.25	1.55	3.94	897.56	895.06	908.00	898.43
102	0.41	0.51	0.87	0.44	5.1	7.33	1.53	3.25	7.86	6.40			0.00	0.00	102	101	HDPE	0.012	15	39.62	1.26	0.50	902.00	901.50	909.63	902.88
103	0.46	0.51	0.46	0.23	5.0	7.35	1.73	1.73	8.37	6.82			0.00	0.00	103	102	HDPE	0.012	15	35.00	1.43	N/A	903.00	902.50	909.63	903.61
LINE 200																						DS TAILWATER @ STR #200				FREE
201	0.00	0.51	19.10	9.74	5.7	7.14	0.00	69.57	114.83	11.94			0.00	0.00	201	200	HDPE	0.012	42	36.00	1.11	2.41	902.59	902.19	913.59	905.84
202	1.63	0.51	19.10	9.74	5.7	7.14	5.94	69.57	108.99	11.33			0.00	0.00	202	201	HDPE	0.012	42	44.06	1.00	0.50	905.44	905.00	916.98	908.69
203	0.42	0.51	17.47	8.91	5.7	7.16	1.53	63.76	108.99	11.33	301		8.74	4.46	203	202	HDPE	0.012	42	35.04	1.00	1.00	906.29	905.94	916.99	909.38
204	0.65	0.51	8.31	4.24	5.5	7.21	2.39	30.54	44.55	9.07	401		3.38	1.72	204	203	HDPE	0.012	30	93.53	1.01	0.50	908.23	907.29	917.98	910.57
205	0.08	0.51	4.28	2.18	5.4	7.24	0.30	15.80	56.69	18.04			0.00	0.00	205	204	HDPE	0.012	24	117.30	5.35	0.50	915.01	908.73	921.40	916.77
206	0.70	0.51	4.20	2.14	5.3	7.26	2.59	15.54	44.18	14.06			0.00	0.00	206	205	HDPE	0.012	24	46.11	3.25	0.50	917.00	915.51	923.61	918.75
207	1.97	0.51	3.50	1.79	5.2	7.28	7.31	12.99	24.51	7.80			0.00	0.00	207	206	HDPE	0.012	24	35.00	1.00	0.50	917.85	917.50	923.61	919.43
208	0.29	0.51	1.53	0.78	5.1	7.31	1.08	5.71	11.44	6.47	801		0.99	0.50	208	207	HDPE	0.012	18	42.41	1.01	0.50	918.78	918.35	924.03	919.90
209	0.25	0.51	0.25	0.13	5.0	7.35	0.94	0.94	8.38	6.83			0.00	0.00	209	208	HDPE	0.012	15	55.00	1.44	0.50	920.07	919.28	924.03	920.52
LINE 300																						Drop in Inlet 203			1.00	
301	0.70	0.51	8.74	4.46	5.5	7.20	2.57	32.09	93.00	18.95	501		6.96	3.55	301	203	HDPE	0.012	30	66.51	4.38	1.25	910.20	907.29	918.11	912.62
302	0.00	0.51	1.08	0.55	5.3	7.26	0.00	4.00	16.44	13.40			0.00	0.00	302	301	HDPE	0.012	15	172.98	5.52	0.50	921.00	911.45	925.80	921.99
303	0.41	0.51	1.08	0.55	5.1	7.32	1.53	4.03	15.53	12.66			0.00	0.00	303	302	HDPE	0.012	15	151.99	4.93	0.50	928.99	921.50	933.85	929.98
304	0.67	0.51	0.67	0.34	5.0	7.35	2.51	2.51	7.82	6.38			0.00	0.00	304	303	HDPE	0.012	15	35.09	1.25	N/A	929.93	929.49	934.00	930.69
LINE 400																						Drop in Inlet 204			1.00	
401	3.38	0.51	3.38	1.72	5.0	7.35	12.68	12.68	25.42	14.38			0.00	0.00	401	204	HDPE	0.012	18	165.76	4.99	0.50	917.50	909.23	922.00	919.29
LINE 500																						Drop in Inlet 301			0.50	
501	0.38	0.51	6.96	3.55	5.4	7.24	1.40	25.68	81.21	16.54			0.00	0.00	501	301	HDPE	0.012	30	35.04	3.34	0.50	911.87	910.70	918.07	913.99
502	4.06	0.51	6.58	3.36	5.2	7.29	15.08	24.45	47.49	15.12	601		2.52	1.29	502	501	HDPE	0.012	24	149.76	3.76	N/A	918.00	912.37	924.09	920.29
LINE 600																						Drop in Inlet 502			0.50	
601	0.91	0.51	2.52	1.29	5.2	7.29	3.38	9.36	17.76	10.05			0.00	0.00	601	502	HDPE	0.012	18	175.68	2.44	0.50	922.78	918.50	928.68	924.26
602	1.61	0.51	1.61	0.82	5.0	7.35	6.04	6.04	12.89	10.50			0.00	0.00	602	601	HDPE	0.012	15	139.38	3.39	N/A	928.00	923.28	933.23	929.26
LINE 700																						DS TAILWATER @ STR #EX 8-40C				FREE
701	1.50	0.51	1.69	0.86	5.1	7.32	5.60	6.31	11.06	9.02			0.00	0.00	701	EX 8-40C	HDPE	0.012	15	79.87	2.50	0.50	901.10	899.10	906.88	902.38
702	0.19	0.51	0.19	0.10	5.0	7.35	0.71	0.71	7.00	5.70			0.00	0.00	702	701	HDPE	0.012	15	35.00	1.00	N/A	901.95	901.60	906.88	902.39
LINE 800																						Drop in Inlet 208			0.50	
801	0.09	0.51	0.99	0.50	5.0	7.34	0.34	3.71	11.11	9.05			0.00	0.00	801	208	HDPE	0.012	15	107.78	2.52	0.50	922.00	919.28	930.18	922.94
802	0.90	0.51	0.90	0.46	5.0	7.35	3.38	3.38	12.93	10.54			0.00	0.00	802	801	HDPE	0.012	15	25.09	3.41	N/A	923.36	922.50	930.84	924.25

100 YR STORM SEWER DESIGN CALCULATIONS

Runoff Calculations															Pipe Properties											
Inlet #	Area (acres)	"C" Value	Cumul. Area (acres)	Cumul. CxA	Tc	Intensity	Runoff To Inlet	Cumul. Runoff	Full Pipe Cap.	Pipe Vel.	Up Piped Inlet 1	Up Piped Inlet 2	Up Area (acres)	Up CxA	Up Inlet	Down Inlet	Pipe Type	"n" Value	Pipe Size	Length	Slope %	Drop In Inlet	FL Up	FL Down	Inlet Top	HGL Elev.
LINE 100																						DS TAILWATER @ STR #100				FREE
101	0.00	0.51	0.87	0.44	5.2	10.24	0.00	5.68	8.71	7.10			0.00	0.00	101	100	HDPE	0.012	15	161.25	1.55	3.94	897.56	895.06	908.00	898.77
102	0.41	0.51	0.87	0.44	5.1	10.29	2.69	5.71	7.86	6.40			0.00	0.00	102	101	HDPE	0.012	15	39.62	1.26	0.50	902.00	901.50	909.63	903.21
103	0.46	0.51	0.46	0.23	5.0	10.32	3.03	3.03	8.37	6.82			0.00	0.00	103	102	HDPE	0.012	15	35.00	1.43	N/A	903.00	902.50	909.63	903.90
LINE 200																						DS TAILWATER @ STR #200				FREE
201	0.00	0.51	19.10	9.74	5.7	10.04	0.00	122.22	114.83	11.94			0.00	0.00	201	200	HDPE	0.012	42	36.00	1.11	2.41	902.59	902.19	913.59	907.18
202	1.63	0.51	19.10	9.74	5.7	10.04	10.43	122.22	108.99	11.33			0.00	0.00	202	201	HDPE	0.012	42	44.06	1.00	0.50	905.44	905.00	916.98	910.15
203	0.42	0.51	17.47	8.91	5.7	10.06	2.69	112.01	108.99	11.33	301		8.74	4.46	203	202	HDPE	0.012	42	35.04	1.00	1.00	906.29	905.94	916.99	911.58
204	0.65	0.51	8.31	4.24	5.5	10.13	4.20	53.64	44.55	9.07	401		3.38	1.72	204	203	HDPE	0.012	30	93.53	1.01	0.50	908.23	907.29	917.98	913.87
205	0.08	0.51	4.28	2.18	5.4	10.17	0.52	27.75	56.69	18.04			0.00	0.00	205	204	HDPE	0.012	24	117.30	5.35	0.50	915.01	908.73	921.40	917.49
206	0.70	0.51	4.20	2.14	5.3	10.19	4.55	27.29	44.18	14.06			0.00	0.00	206	205	HDPE	0.012	24	46.11	3.25	0.50	917.00	915.51	923.61	919.46
207	1.97	0.51	3.50	1.79	5.2	10.22	12.84	22.81	24.51	7.80			0.00	0.00	207	206	HDPE	0.012	24	35.00	1.00	0.50	917.85	917.50	923.61	920.09
208	0.29	0.51	1.53	0.78	5.1	10.27	1.90	10.01	11.44	6.47	801		0.99	0.50	208	207	HDPE	0.012	18	42.41	1.01	0.50	918.78	918.35	924.03	920.67
209	0.25	0.51	0.25	0.13	5.0	10.32	1.65	1.65	8.38	6.83			0.00	0.00	209	208	HDPE	0.012	15	55.00	1.44	0.50	920.07	919.28	924.03	920.67
LINE 300																						Drop in Inlet 203			1.00	
301	0.70	0.51	8.74	4.46	5.5	10.12	4.51	56.36	93.00	18.95	501		6.96	3.55	301	203	HDPE	0.012	30	66.51	4.38	1.25	910.20	907.29	918.11	913.64
302	0.00	0.51	1.08	0.55	5.3	10.20	0.00	7.02	16.44	13.40			0.00	0.00	302	301	HDPE	0.012	15	172.98	5.52	0.50	921.00	911.45	925.80	922.37
303	0.41	0.51	1.08	0.55	5.1	10.28	2.69	7.08	15.53	12.66			0.00	0.00	303	302	HDPE	0.012	15	151.99	4.93	0.50	928.99	921.50	933.85	930.37
304	0.67	0.51	0.67	0.34	5.0	10.32	4.41	4.41	7.82	6.38			0.00	0.00	304	303	HDPE	0.012	15	35.09	1.25	N/A	929.93	929.49	934.00	930.97
LINE 400																						Drop in Inlet 204			1.00	
401	3.38	0.51	3.38	1.72	5.0	10.32	22.24	22.24	25.42	14.38			0.00	0.00	401	204	HDPE	0.012	18	165.76	4.99	0.50	917.50	909.23	922.00	921.43
LINE 500																						Drop in Inlet 301			0.50	
501	0.38	0.51	6.96	3.55	5.4	10.16	2.46	45.10	81.21	16.54			0.00	0.00	501	301	HDPE	0.012	30	35.04	3.34	0.50	911.87	910.70	918.07	914.84
502	4.06	0.51	6.58	3.36	5.2	10.23	26.48	42.92	47.49	15.12	601		2.52	1.29	502	501	HDPE	0.012	24	149.76	3.76	N/A	918.00	912.37	924.09	921.45
LINE 600																						Drop in Inlet 502			0.50	
601	0.91	0.51	2.52	1.29	5.2	10.23	5.94	16.44	17.76	10.05			0.00	0.00	601	502	HDPE	0.012	18	175.68	2.44	0.50	922.78	918.50	928.68	925.79
602	1.61	0.51	1.61	0.82	5.0	10.32	10.59	10.59	12.89	10.50			0.00	0.00	602	601	HDPE	0.012	15	139.38	3.39	N/A	928.00	923.28	933.23	929.80
LINE 700																						DS TAILWATER @ STR #EX 8-40C				FREE
701	1.50	0.51	1.69	0.86	5.1	10.28	9.83	11.08	11.06	9.02			0.00	0.00	701	EX 8-40C	HDPE	0.012	15	79.87	2.50	0.50	901.10	899.10	906.88	902.98
702	0.19	0.51	0.19	0.10	5.0	10.32	1.25	1.25	7.00	5.70			0.00	0.00	702	701	HDPE	0.012	15	35.00	1.00	N/A	901.95	901.60	906.88	903.00
LINE 800																						Drop in Inlet 208			0.50	
801	0.09	0.51	0.99	0.50	5.0	10.31	0.59	6.50	11.11	9.05			0.00	0.00	801	208	HDPE	0.012	15	107.78	2.52	0.50	922.00	919.28	930.18	923.31
802	0.90	0.51	0.90	0.46	5.0	10.32	5.92	5.92	12.93	10.54			0.00	0.00	802	801	HDPE	0.012	15	25.09	3.41	N/A	923.36	922.50	930.84	924.59

DENOTES PROPOSED DRAINAGE AREA

DENOTES RETAINING WALL

MISSOURI GEOGRAPHIC REFERENCE SYSTEM BENCH MARK:

BM JA-136, LOCATED AT INTERSECTION OF SW OLDHAM PARKWAY AND SW WARD ROAD, 61 FT SOUTH OF CL OF OLDHAM PARKWAY AND 28.9 FT EAST OF THE EAST EDGE OF WARD ROAD.

ELEV. 993.11'

PROJECT BENCH MARK:

SANITARY MANHOLE H2 AT NW CORNER OF LOT 1153 WINTERSET VALLEY 1ST PLAT, APPROX. 39' RT. OF CL OF NW PEALE BLVD.

ELEV.935.45'

MISSOURI ONE CALL SYSTEM, INC. 1-800-344-7483 STOP-CALL BEFORE YOU DIG!

Record Drawing

SCHLAGEL & ASSOCIATES, P.A.
Engineers • Planners • Surveyors • Landscape Architects
14920 West 107th Street • Lenexa, Kansas 66215
(913) 492-5158 • Fax: (913) 492-8400
WWW.SCHLAGELASSOCIATES.COM
Kansas State Certificates of Authority
#E-296 #LA-29 #LS-54

STATE OF MISSOURI — MARK ALLEN BREUER — NUMBER PE-2003007268 — PROFESSIONAL ENGINEER
10.23.19

WINTERSET VALLEY, 12TH PLAT STREET, STORMWATER, MASTER DRAINAGE PLAN AND EROSION AND SEDIMENT CONTROL

AUDUBON LANE AND CARSON DRIVE LEE'S SUMMIT, MO

REVISION DATE	DESCRIPTION
1 06/04/2018	CITY COMMENTS
2 07/30/2018	CITY COMMENTS
3 08/28/2018	CITY COMMENTS/SHPO FINDINGS
4 08/27/2019	REVISE STREET NAMES
5 8/29/2019	REVISE RETAINING WALLS
6	
7	07/30/2018
8	
9	

DRAWN BY:	CHECKED BY:	DATE PREPARED:	PROJ. NUMBER:
KSC	MAB	4.20.18	17-134

10 MASTER DRAINAGE PLAN - DRAINAGE AREA

SHEET 10 OF 25

I:\PROJECTS\2017\17-1343.0 Design\3.0 DWG Plans\6.0 SS\17-134-SS-GP GL AND MDP rev 8-29-19.dwg, 10/23/2019 11:50:12 AM, 1:1

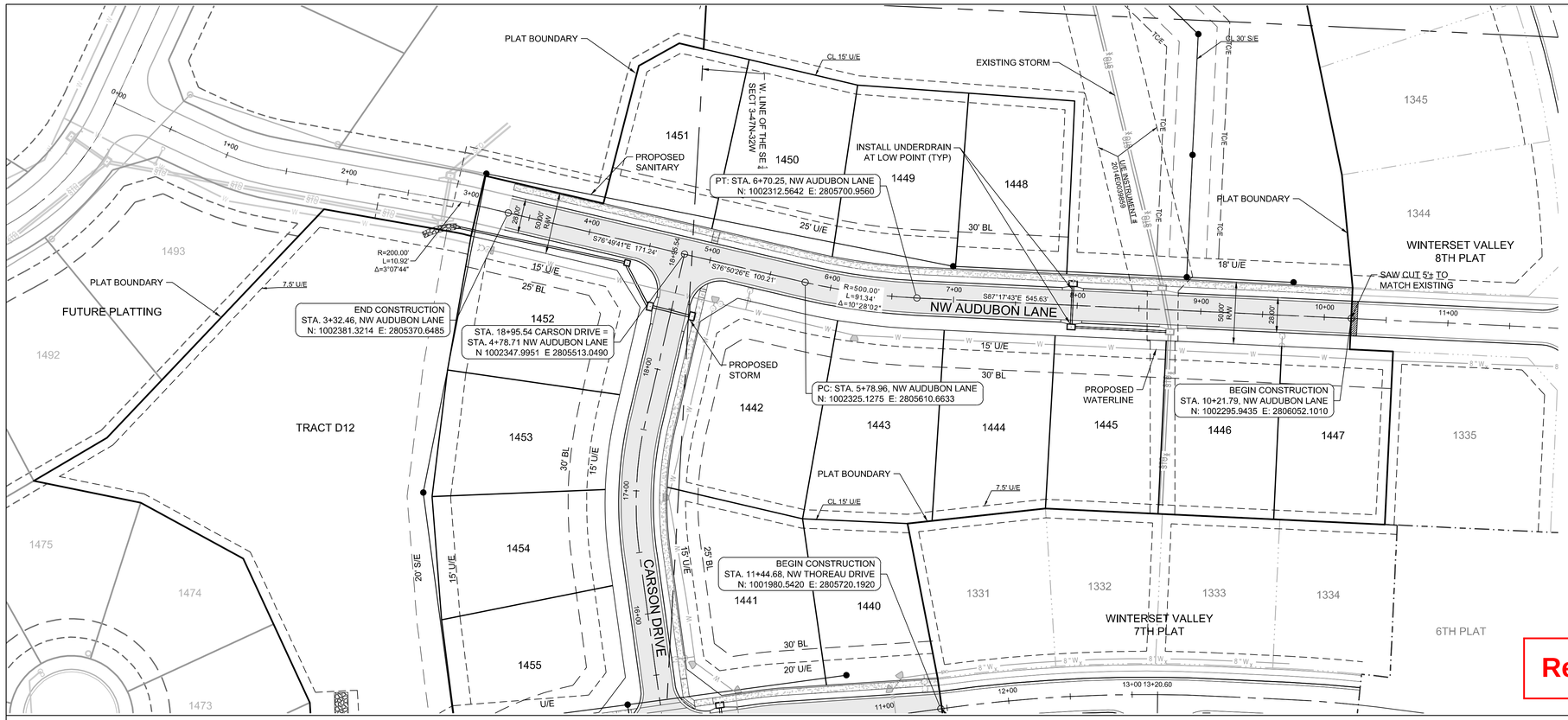

MISSOURI GEOGRAPHIC REFERENCE SYSTEM BENCH MARK:

BM JA-136, LOCATED AT INTERSECTION OF SW OLDHAM PARKWAY AND SW WARD ROAD, 61 FT SOUTH OF CL OF OLDHAM PARKWAY AND 28.9 FT EAST OF THE EAST EDGE OF WARD ROAD.

ELEV. 993.11'

PROJECT BENCH MARK:

SANITARY MANHOLE H2 AT NW CORNER OF LOT 1153 WINTERSET VALLEY 1ST PLAT, APPROX. 39' RT. OF CL OF NW PEALE BLVD.

ELEV.935.45'

CONFORMING TO CONSTRUCTION RECORDS AS FURNISHED BY OTHERS.

KSC	7-23-19
BY	DATE

MISSOURI ONE CALL SYSTEM, INC. 1-800-344-7483 STOP-CALL BEFORE YOU DIG!

SCALE: 1" = 50'

Record Drawing

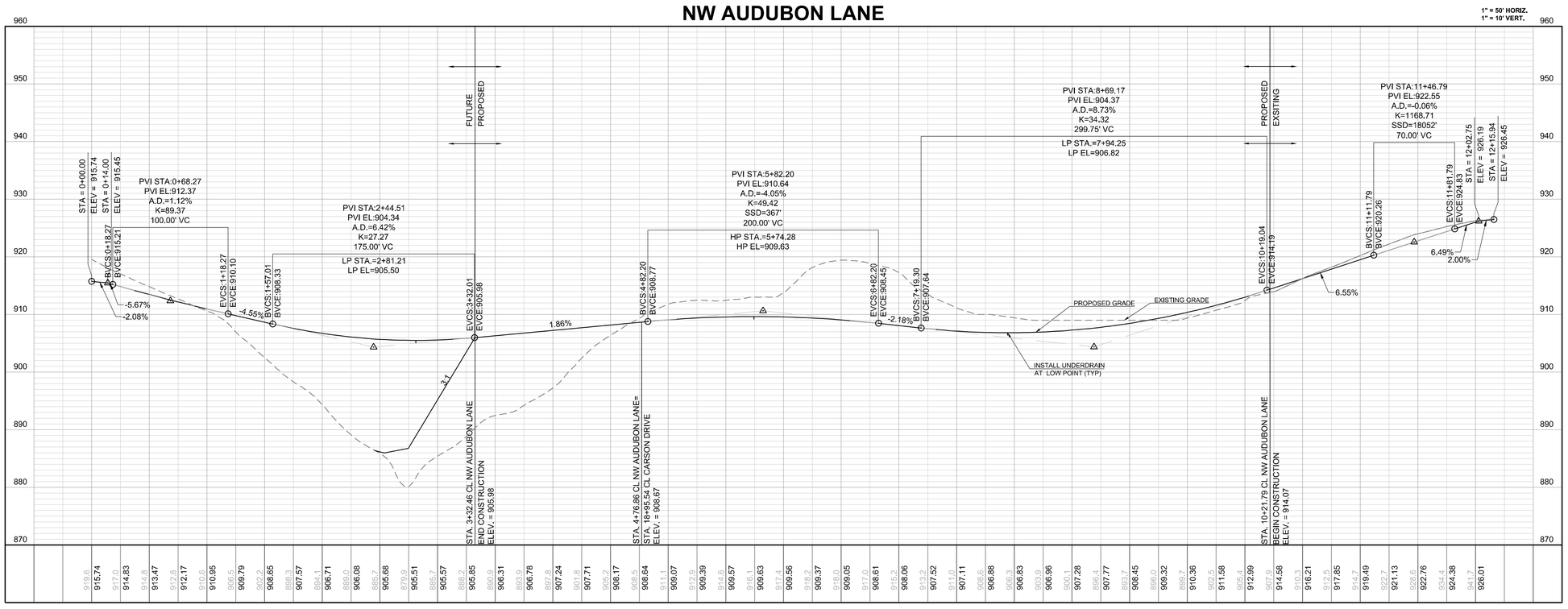

SCHLAGEL & ASSOCIATES, P.A.
Engineers • Planners • Surveyors • Landscape Architects
14920 West 107th Street • Lenexa, Kansas 66215
(913) 492-5158 • Fax: (913) 492-8400
WWW.SCHLAGELASSOCIATES.COM
Missouri State Certificates of Authority
#E2002003800-F #LA2001005237 #LS2002008859-F

STATE OF MISSOURI — MARK ALLEN BREUER — NUMBER PE-2003007268 — PROFESSIONAL ENGINEER
10.23.19

WINTERSET VALLEY, 12TH PLAT
STREET, STORMWATER, MASTER DRAINAGE PLAN AND EROSION AND SEDIMENT CONTROL
AUDUBON LANE AND CARSON DRIVE
LEE'S SUMMIT, MO

REVISION DATE	DESCRIPTION
1 06/04/2018	CITY COMMENTS
2 07/30/2018	CITY COMMENTS
3 08/28/2018	CITY COMMENTS/SHPO FINDINGS
4 08/27/2019	REVISE STREET NAMES
5 8/29/2019	REVISE RETAINING WALLS
6	
7	
8	
9	

DRAWN BY: KSC	CHECKED BY: MAB
DATE PREPARED: 4.20.18	PROJ. NUMBER: 17-134

NW AUDUBON LANE PLAN AND PROFILE

SHEET 11 OF 25

I:\PROJECTS\2017\17-134\3.0 Design\3.0 DWG Plans\6.0 SS\17-134-SS-STREET PP.dwg, 10/23/2019 11:52:15 AM, 1:1

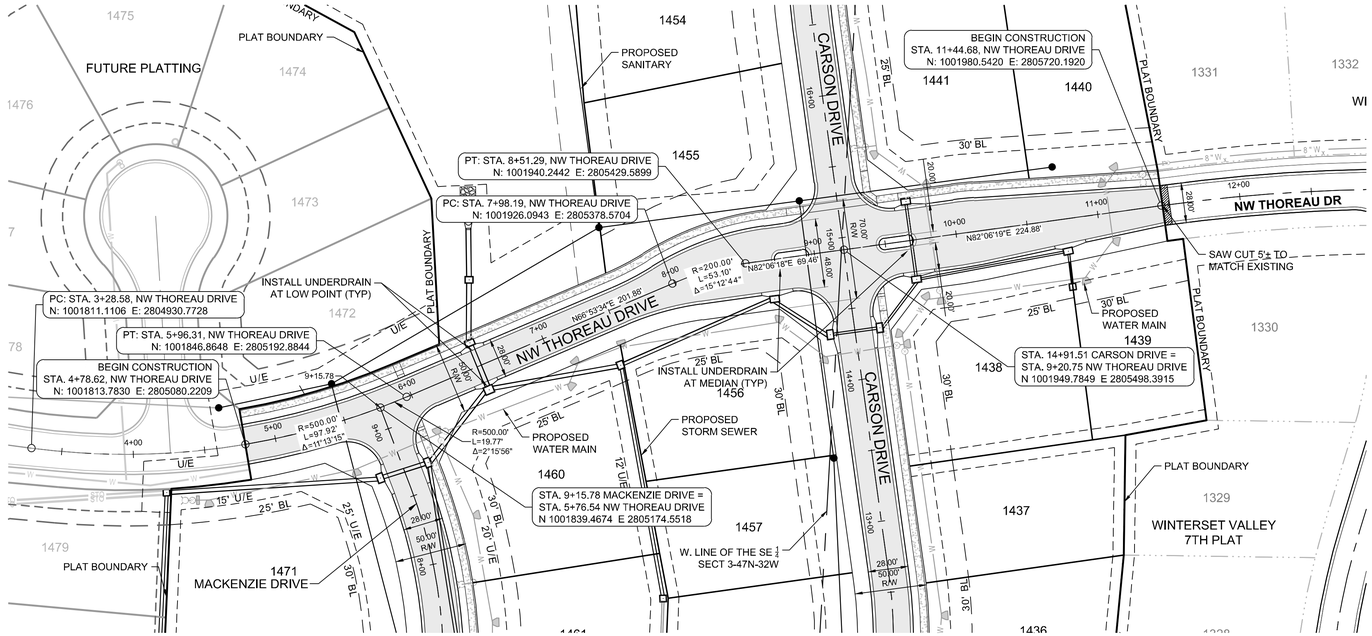

MISSOURI GEOGRAPHIC REFERENCE SYSTEM BENCH MARK:

BM JA-136, LOCATED AT INTERSECTION OF SW OLDHAM PARKWAY AND SW WARD ROAD, 61 FT SOUTH OF CL OF OLDHAM PARKWAY AND 28.9 FT EAST OF THE EAST EDGE OF WARD ROAD.

ELEV. 993.11'

PROJECT BENCH MARK:

SANITARY MANHOLE H2 AT NW CORNER OF LOT 1153 WINTERSET VALLEY 1ST PLAT, APPROX. 39' RT. OF CL OF NW PEALE BLVD.

ELEV.935.45'

CONFORMING TO CONSTRUCTION RECORDS AS FURNISHED BY OTHERS.

KSC	7-23-19
BY	DATE

MISSOURI ONE CALL SYSTEM, INC. 1-800-344-7483 STOP-CALL BEFORE YOU DIG!

SCALE: 1" = 50'

Record Drawing

NW THOREAU DRIVE

1" = 50' HORIZ.
1" = 10' VERT.

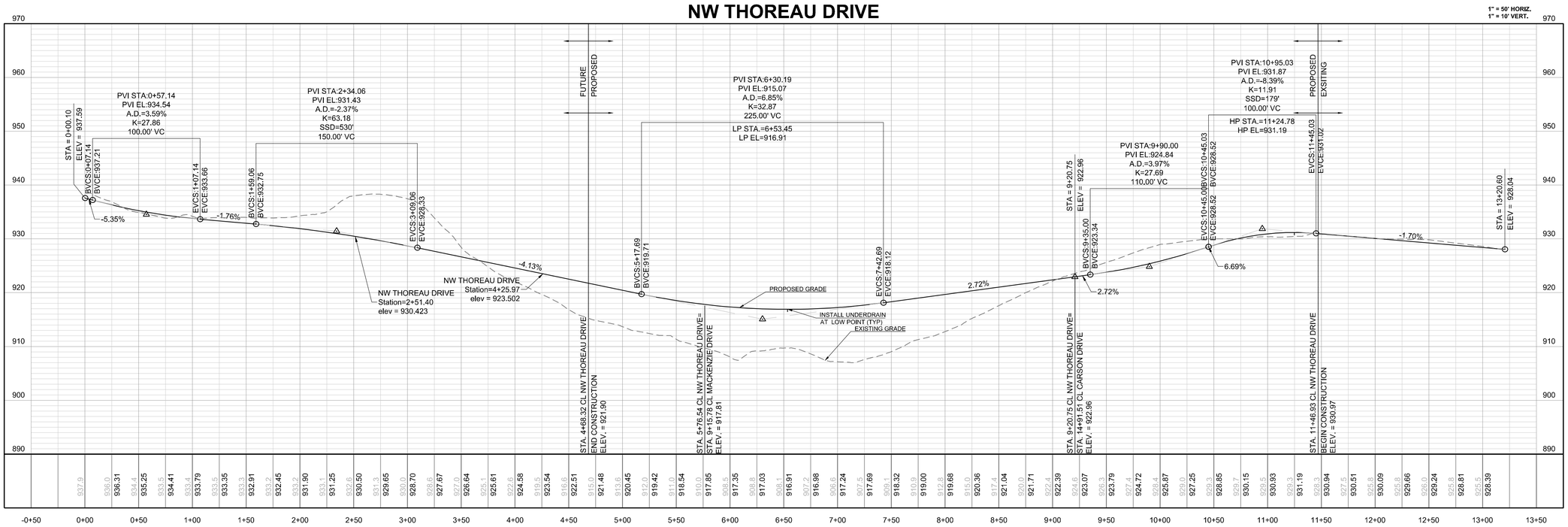

SCHLAGEL & ASSOCIATES, P.A.
Engineers • Planners • Surveyors • Landscape Architects
14920 West 107th Street • Lenexa, Kansas 66215
(913) 492-5158 • Fax: (913) 492-8400
WWW.SCHLAGELASSOCIATES.COM
Missouri State Certificates of Authority
#E2000200380-F #LA2001005237 #LS2000200859-F

STATE OF MISSOURI
MARK ALLEN BREUER
NUMBER PE-2003007268
PROFESSIONAL ENGINEER
10.23.19

WINTERSET VALLEY, 12TH PLAT
STREET, STORMWATER, MASTER DRAINAGE PLAN AND EROSION AND SEDIMENT CONTROL
AUDUBON LANE AND CARSON DRIVE
LEE'S SUMMIT, MO

REVISION DATE	DESCRIPTION
06/04/2018	CITY COMMENTS
07/30/2018	CITY COMMENTS
08/28/2018	CITY COMMENTS/SHPO FINDINGS
08/27/2019	REVISE STREET NAMES
8/29/2019	REVISE RETAINING WALLS

DRAWN BY:	CHECKED BY:	DATE PREPARED:	PROJ. NUMBER:
KSC	MAB	4.20.18	17-134

NW THOREAU DRIVE PLAN AND PROFILE

SHEET 12 OF 25

I:\PROJECTS\2017\17-134\3.0 Design\3.0 DWG Plans\6.0 SS\17-134-SS-STREET PP.dwg, 10/22/2019 11:52:33 AM, 1:1

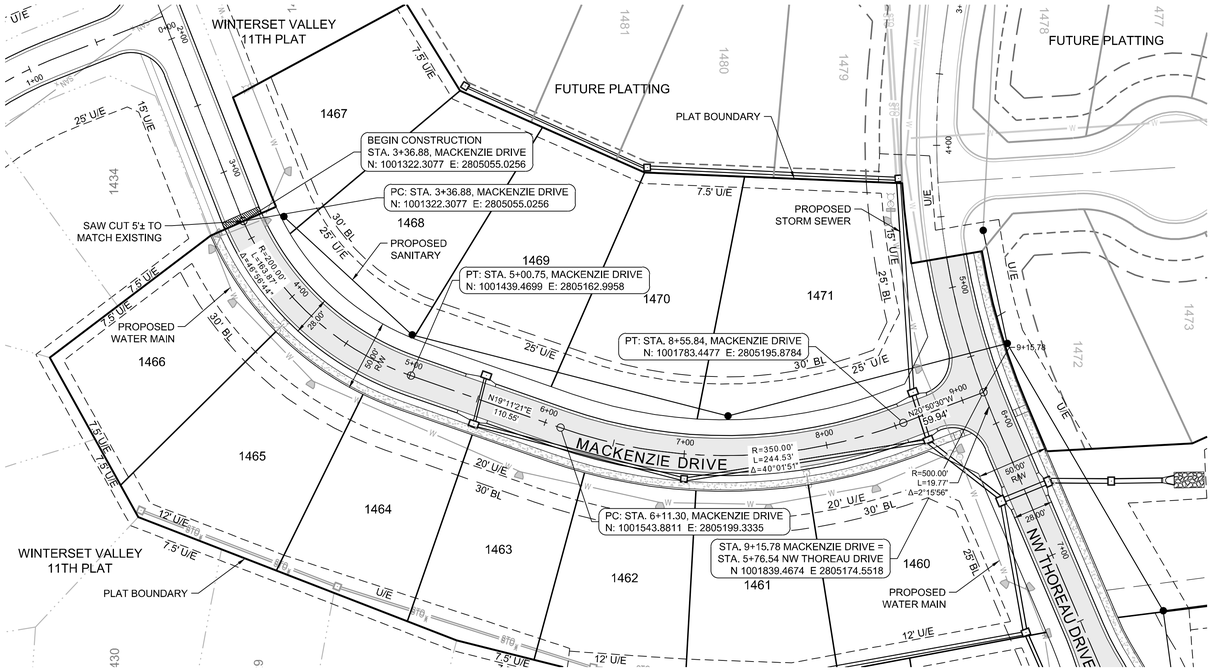

MISSOURI GEOGRAPHIC REFERENCE SYSTEM BENCH MARK:

BM JA-136, LOCATED AT INTERSECTION OF SW OLDHAM PARKWAY AND SW WARD ROAD, 61 FT SOUTH OF CL OF OLDHAM PARKWAY AND 28.9 FT EAST OF THE EAST EDGE OF WARD ROAD.

ELEV. 993.11'

PROJECT BENCH MARK:

SANITARY MANHOLE H2 AT NW CORNER OF LOT 1153 WINTERSET VALLEY 1ST PLAT, APPROX. 39' RT. OF CL OF NW PEALE BLVD.

ELEV.935.45'

CONFORMING TO CONSTRUCTION RECORDS AS FURNISHED BY OTHERS.

KSC	7-23-19
BY	DATE

MISSOURI ONE CALL SYSTEM, INC. 1-800-344-7483 STOP-CALL BEFORE YOU DIG!

0 50' 100'

SCALE: 1" = 50'

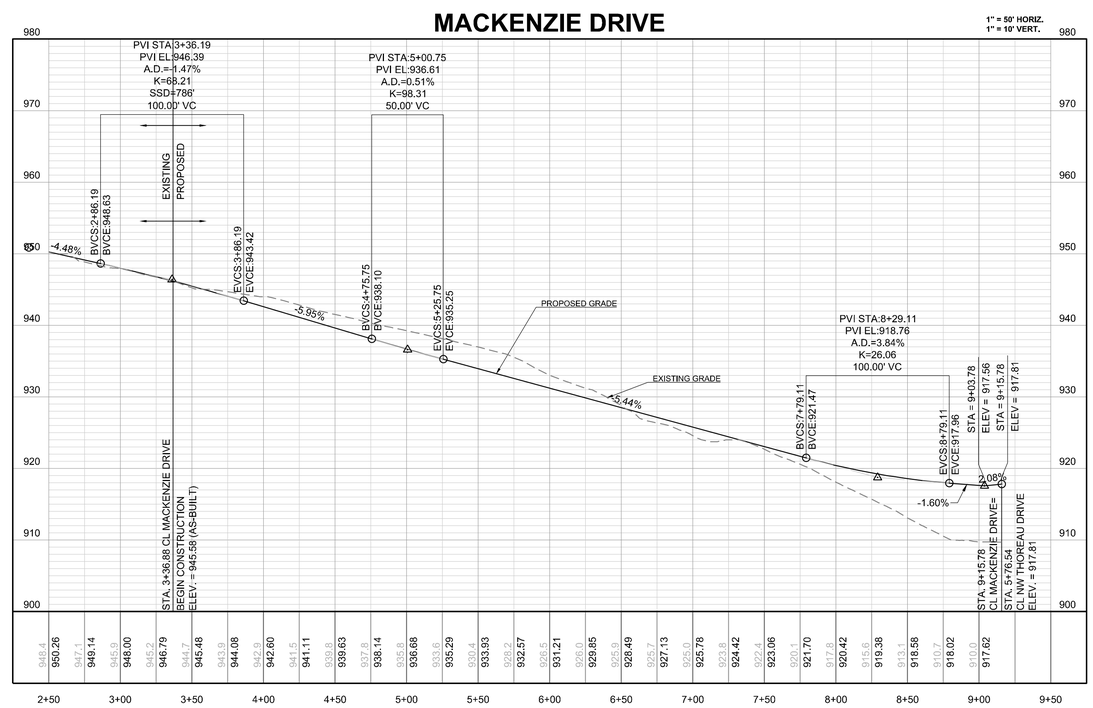

Record Drawing

SCHLAGEL & ASSOCIATES, P.A.
Engineers • Planners • Surveyors • Landscape Architects
14920 West 107th Street • Lenexa, Kansas 66215
(913) 492-5158 • Fax: (913) 492-8400
WWW.SCHLAGELASSOCIATES.COM
Missouri State Certificates of Authority
#E2000200380-F #LA2001005237 #LS2000200859-F

STATE OF MISSOURI — MARK ALLEN BREUER — NUMBER PE-2003007268 — PROFESSIONAL ENGINEER
10.23.19

WINTERSET VALLEY, 12TH PLAT
STREET, STORMWATER, MASTER DRAINAGE PLAN AND EROSION AND SEDIMENT CONTROL
AUDUBON LANE AND CARSON DRIVE
LEE'S SUMMIT, MO

REVISION DATE	DESCRIPTION
06/04/2018	CITY COMMENTS
07/30/2018	CITY COMMENTS
08/28/2018	CITY COMMENTS/SHPO FINDINGS
08/27/2019	REVISE STREET NAMES
8/29/2019	REVISE RETAINING WALLS

DRAWN BY: KSC
CHECKED BY: MAB
DATE PREPARED: 4.20.18
PROJ. NUMBER: 17-134

MACKENZIE DRIVE PLAN AND PROFILE

SHEET 13 OF 25

I:\PROJECTS\2017\17-134\3.0 Design\3.0 DWG Plans\6.0 SS\17-134-SS-STREET PP.dwg, 10/22/2019 11:52:51 AM, 1:1

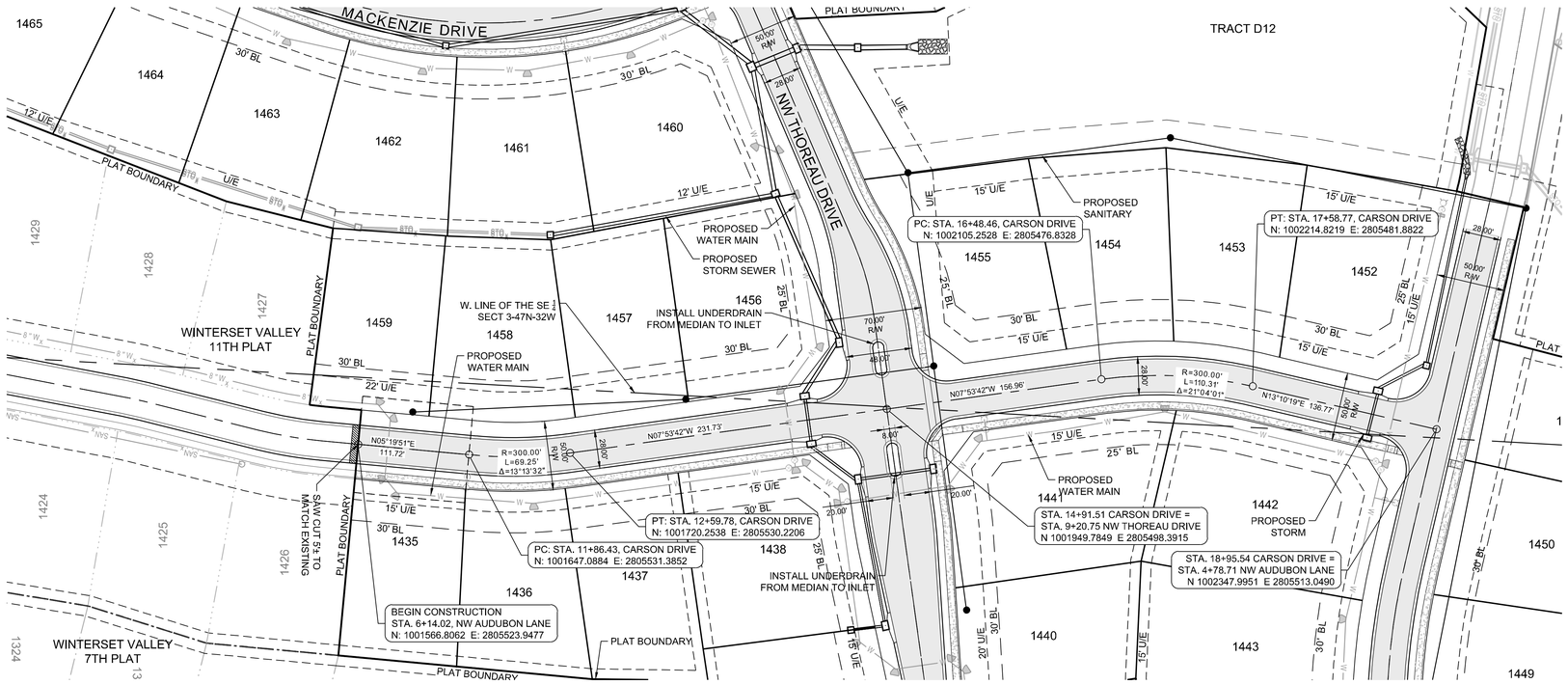

MISSOURI GEOGRAPHIC REFERENCE SYSTEM BENCH MARK:

BM JA-136, LOCATED AT INTERSECTION OF SW OLDHAM PARKWAY AND SW WARD ROAD, 61 FT SOUTH OF CL OF OLDHAM PARKWAY AND 28.9 FT EAST OF THE EAST EDGE OF WARD ROAD.

ELEV. 993.11'

PROJECT BENCH MARK:

SANITARY MANHOLE H2 AT NW CORNER OF LOT 1153 WINTERSET VALLEY 1ST PLAT, APPROX. 39' RT. OF CL OF NW PEALE BLVD.

ELEV.935.45'

CONFORMING TO CONSTRUCTION RECORDS AS FURNISHED BY OTHERS.

KSC	7-23-19
BY	DATE

MISSOURI ONE CALL SYSTEM, INC. 1-800-344-7483 STOP-CALL BEFORE YOU DIG!

SCALE: 1" = 50'

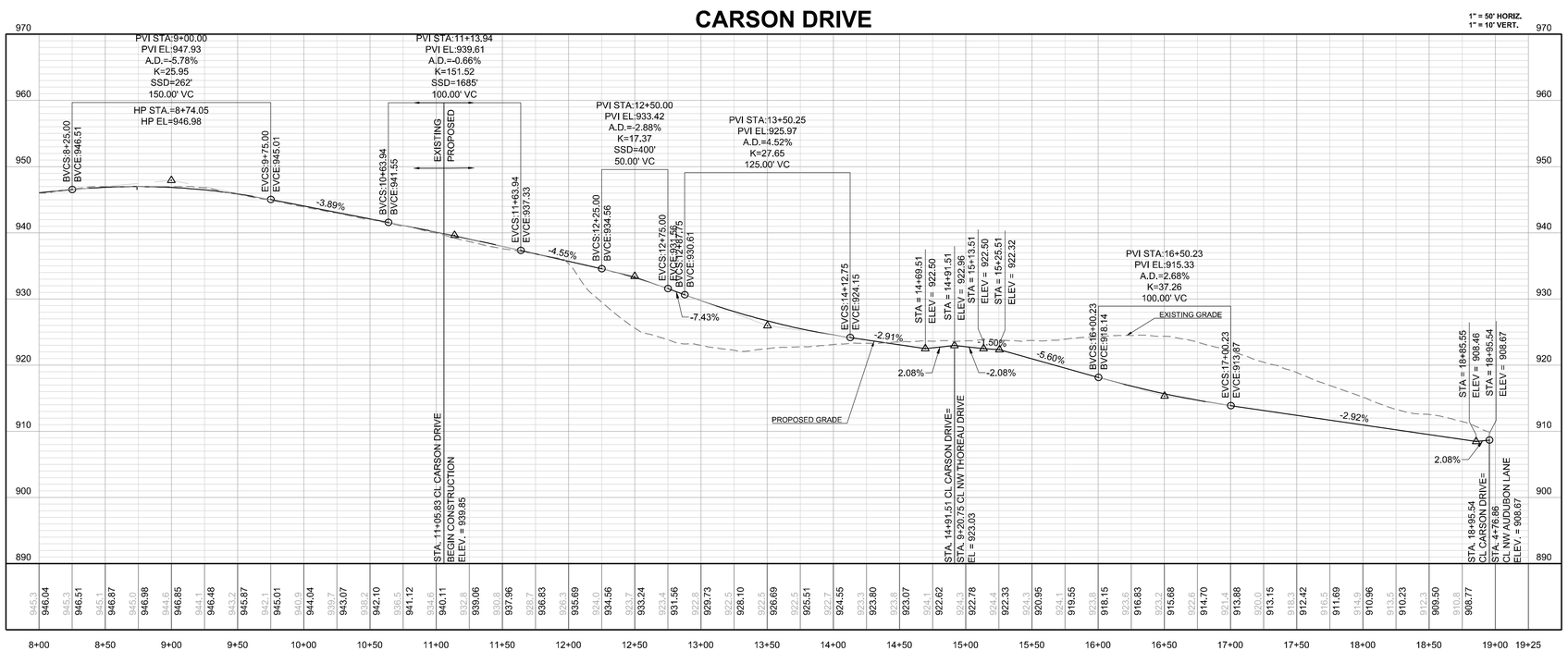

Record Drawing

SCHLAGEL & ASSOCIATES, P.A.
Engineers • Planners • Surveyors • Landscape Architects
14920 West 107th Street • Lenexa, Kansas 66215
(913) 492-5158 • Fax: (913) 492-8400
WWW.SCHLAGELASSOCIATES.COM
Missouri State Certificates of Authority
#E2000003800-F #LA2001005237 #LS2000008859-F

STATE OF MISSOURI — MARK ALLEN BREUER — NUMBER PE-2003007268 — PROFESSIONAL ENGINEER
10.23.19

WINTERSET VALLEY, 12TH PLAT
STREET, STORMWATER, MASTER DRAINAGE PLAN AND EROSION AND SEDIMENT CONTROL
AUDUBON LANE AND CARSON DRIVE
LEE'S SUMMIT, MO

REVISION	DATE	DESCRIPTION
1	06/04/2018	CITY COMMENTS
2	07/30/2018	CITY COMMENTS
3	08/28/2018	CITY COMMENTS/SHPO FINDINGS
4	08/27/2019	REVISE STREET NAMES
5	8/29/2019	REVISE RETAINING WALLS
6		
7		
8		

DRAWN BY: KSC
CHECKED BY: MAB
DATE PREPARED: 4.20.18
PROJ. NUMBER: 17-134

CARSON DRIVE PLAN AND PROFILE

SHEET 14 OF 25

I:\PROJECTS\2017\17-134\3.0 Design\3.0 DWG Plans\6.0 SS\17-134-SS-STREET PP.dwg, 10/22/2019 11:53:08 AM, 1:1

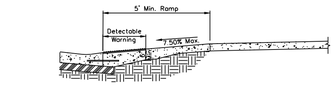

SECTION A-A

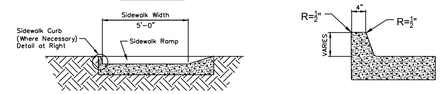

SECTION B-B

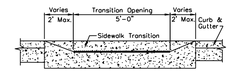

SECTION C-C

CONFORMING TO CONSTRUCTION RECORDS AS FURNISHED BY OTHERS.

KSC	7-23-19
BY	DATE

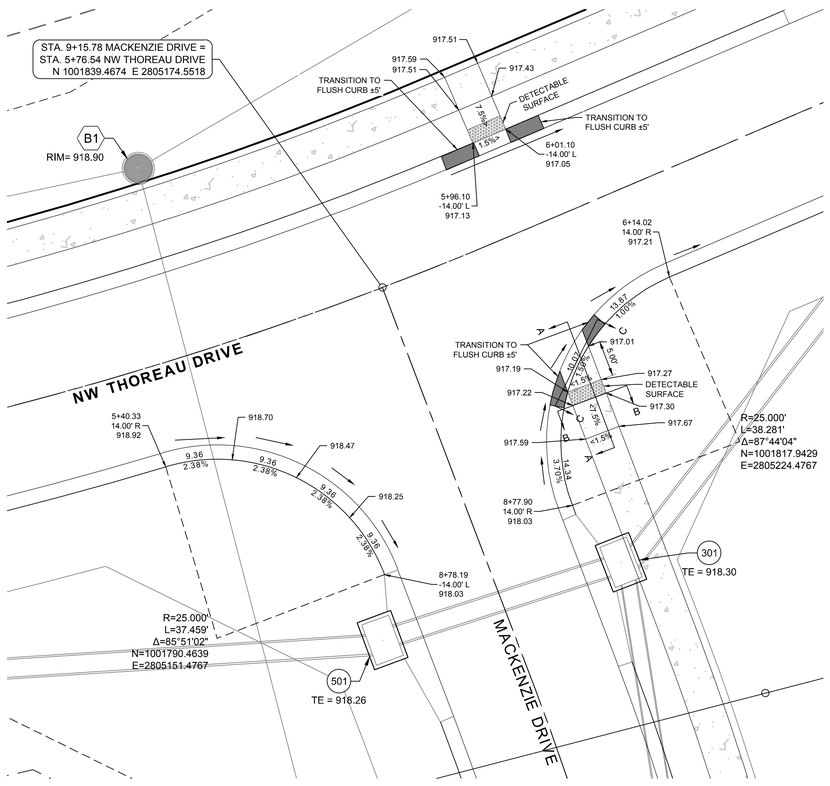

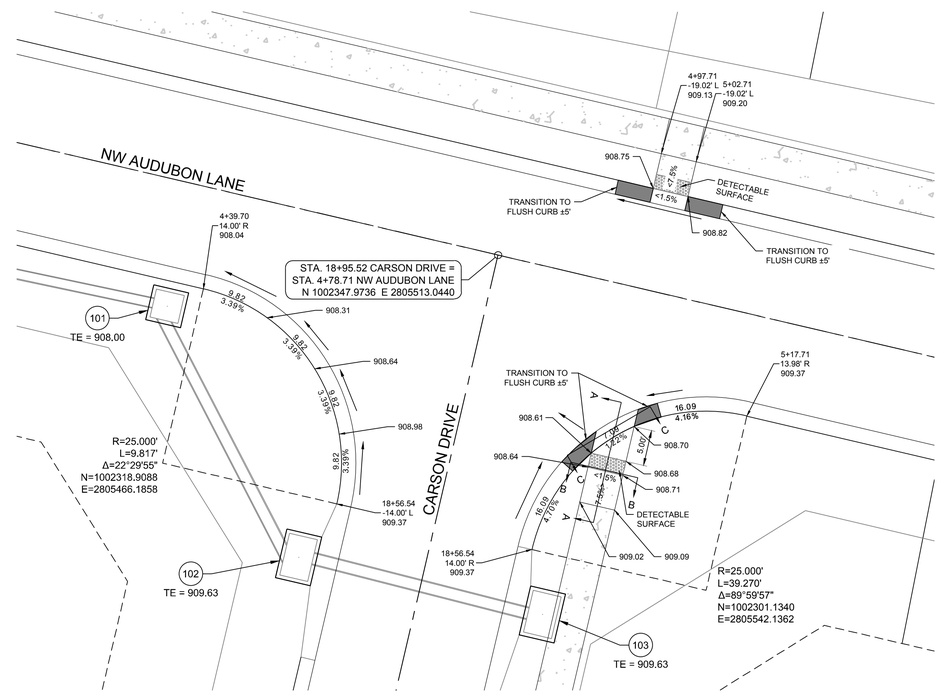

NOTE:
ALL SIDEWALKS ADJACENT TO TRACTS AND UNPLATTED AREAS, AS WELL AS ALL ADA RAMPS SHALL BE CONSTRUCTED BY STREET CONTRACTOR. SIDEWALK ADJACENT TO LOTS SHALL BE CONSTRUCTED BY INDIVIDUAL HOME BUILDER.

Record Drawing

0 10' 20'
SCALE: 1" = 10'

SCHLAGEL & ASSOCIATES, P.A.
Engineers • Planners • Surveyors • Landscape Architects
14920 West 107th Street • Lenexa, Kansas 66215
(913) 492-5158 • Fax: (913) 492-8400
WWW.SCHLAGELASSOCIATES.COM
Missouri State Certificates of Authority
#E2000003800-F #LA2001005237 #LS2002008859-F

STATE OF MISSOURI
MARK ALLEN BREUER
NUMBER PE-2003007268
PROFESSIONAL ENGINEER
10.23.19

WINTERSET VALLEY, 12TH PLAT
STREET, STORMWATER, MASTER DRAINAGE
PLAN AND EROSION AND SEDIMENT CONTROL
AUDUBON LANE AND CARSON DRIVE
LEE'S SUMMIT, MO

REVISION DATE	DESCRIPTION
1 06/04/2018	CITY COMMENTS
2 07/30/2018	CITY COMMENTS
3 08/28/2018	CITY COMMENTS/SHPO FINDINGS
4 08/27/2019	REVISE STREET NAMES
5 8/29/2019	REVISE RETAINING WALLS
6	
7	
8	
9	

DRAWN BY:	KSC
CHECKED BY:	MAB
DATE PREPARED:	4.20.18
PROJ. NUMBER:	17-134

INTERSECTION DETAILS

SHEET 15 OF 25

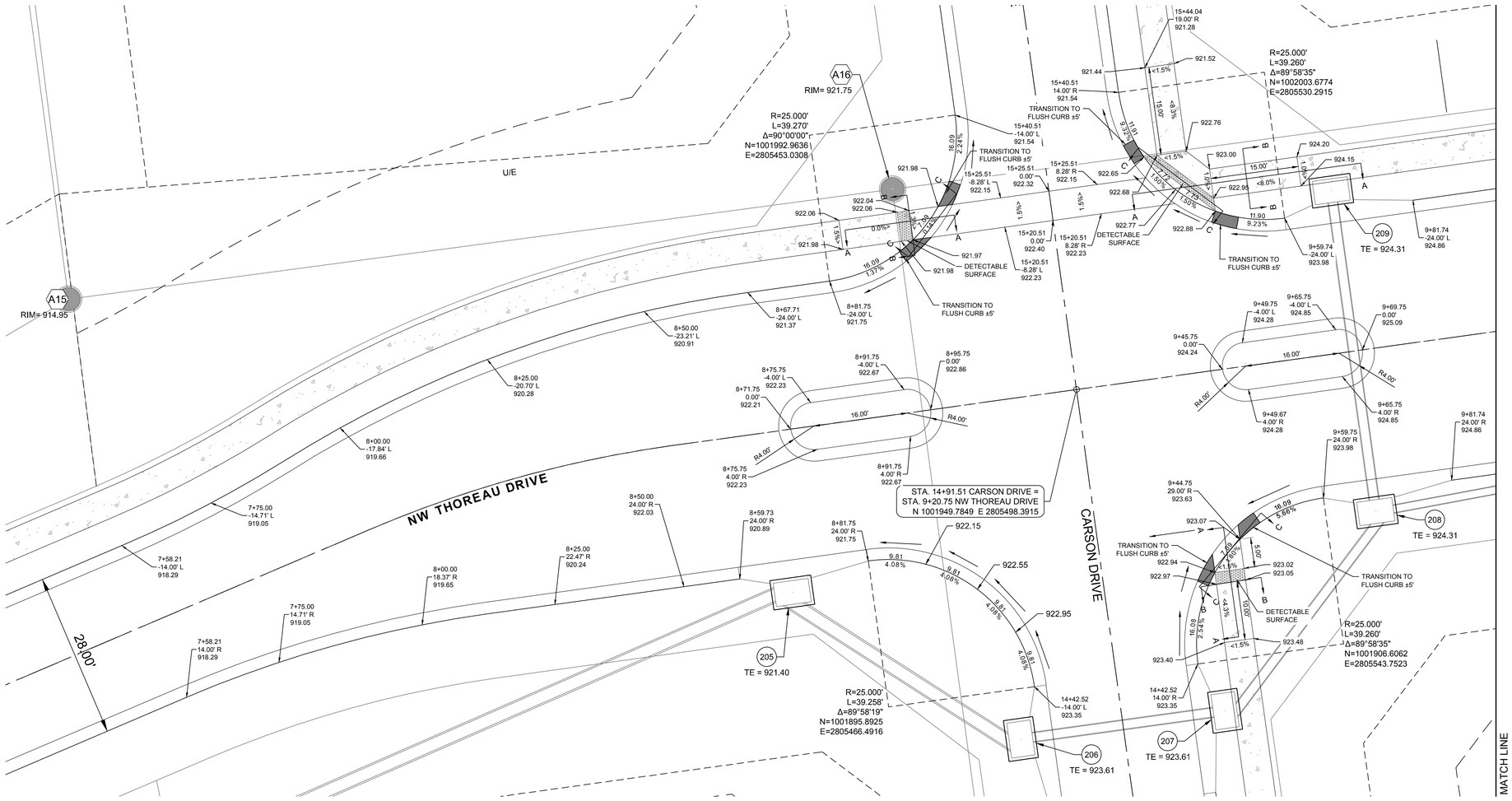

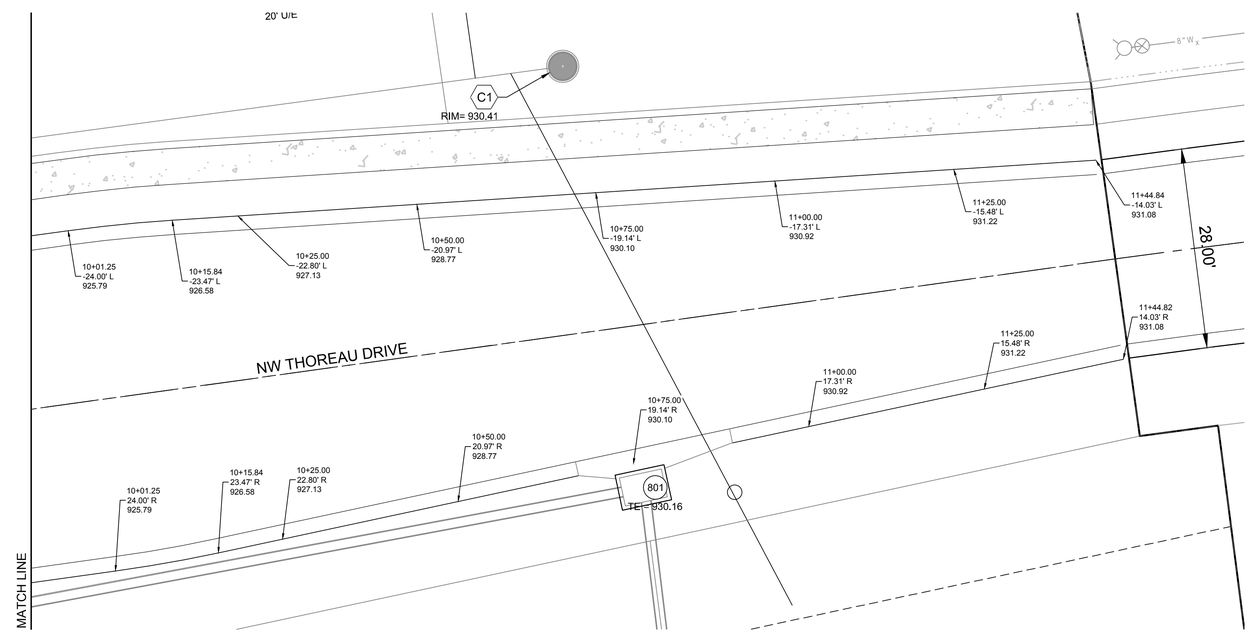

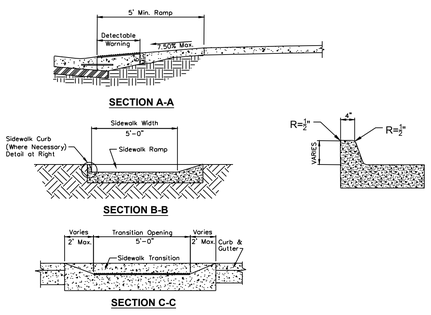

NOTE:
ALL SIDEWALKS ADJACENT TO TRACTS AND UNPLATTED AREAS, AS WELL AS ALL ADA RAMPS SHALL BE CONSTRUCTED BY STREET CONTRACTOR. SIDEWALK ADJACENT TO LOTS SHALL BE CONSTRUCTED BY INDIVIDUAL HOME BUILDER.

CONFORMING TO CONSTRUCTION RECORDS AS FURNISHED BY OTHERS.

KSC	7-23-19
BY	DATE

Record Drawing

SCALE: 1" = 10'

SCHLAGEL & ASSOCIATES, P.A.
Engineers • Planners • Surveyors • Landscape Architects
14920 West 107th Street • Lenexa, Kansas 66215
(913) 492-5158 • Fax: (913) 492-8400
WWW.SCHLAGELASSOCIATES.COM
Missouri State Certificates of Authority
#E2000003800-F #LA2001005237 #LS2000008859-F

STATE OF MISSOURI
MARK ALLEN BREUER
NUMBER PE-2003007268
PROFESSIONAL ENGINEER
10.23.19

WINTERSET VALLEY, 12TH PLAT
STREET, STORMWATER, MASTER DRAINAGE PLAN AND EROSION AND SEDIMENT CONTROL
AUDUBON LANE AND CARSON DRIVE LEE'S SUMMIT, MO

REVISION DATE	DESCRIPTION
1 06/04/2018	CITY COMMENTS
2 07/30/2018	CITY COMMENTS
3 09/28/2018	CITY COMMENTS/SHPO FINDINGS
4 09/27/2019	REVISE STREET NAMES
5 8/29/2019	REVISE RETAINING WALLS
6	
7	
8	

DRAWN BY:	KSC
CHECKED BY:	MAB
DATE PREPARED:	4.20.18
PROJ. NUMBER:	17-134

INTERSECTION DETAILS

SHEET 16 OF 25

I:\PROJECTS\2017\17-1343.0 Design\3.0 DWG Plans\6.0 SS\17-134-SS-INT DETAILS.dwg, 10/23/2019 11:55:17 AM, 1:1

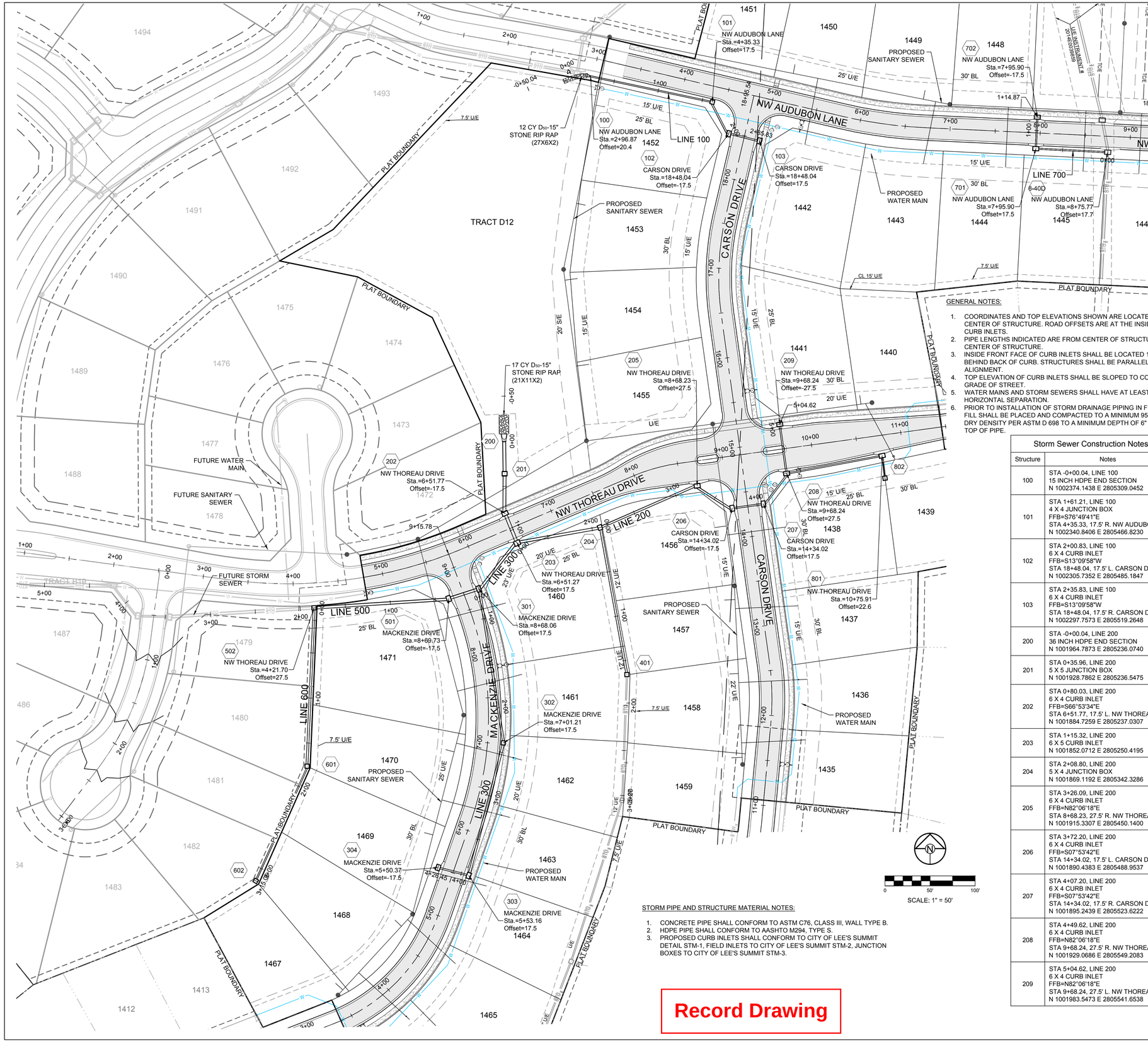

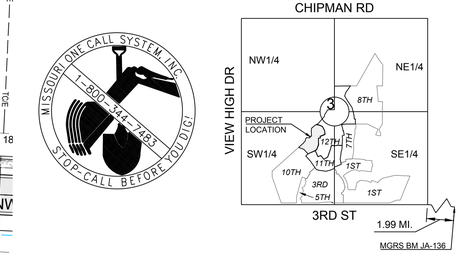

SECTION 3-47N-32W

LOCATION MAP
SCALE 1" = 2000'

MISSOURI GEOGRAPHIC REFERENCE SYSTEM BENCH MARK:

BM JA-136, LOCATED AT INTERSECTION OF SW OLDHAM PARKWAY AND SW WARD ROAD, 61 FT SOUTH OF CL OF OLDHAM PARKWAY AND 28.9 FT EAST OF THE EAST EDGE OF WARD ROAD.

ELEV. 993.11'

PROJECT BENCH MARK:

SANITARY MANHOLE H2 AT NW CORNER OF LOT 1153 WINTERSET VALLEY 1ST PLAT, APPROX. 39' RT. OF CL OF NW PEALE BLVD.

ELEV.935.45'

GENERAL NOTES:

1. COORDINATES AND TOP ELEVATIONS SHOWN ARE LOCATED AT THE CENTER OF STRUCTURE. ROAD OFFSETS ARE AT THE INSIDE FACE OF CURB INLETS.
2. PIPE LENGTHS INDICATED ARE FROM CENTER OF STRUCTURE TO CENTER OF STRUCTURE.
3. INSIDE FRONT FACE OF CURB INLETS SHALL BE LOCATED 1.5 FEET BEHIND BACK OF CURB. STRUCTURES SHALL BE PARALLEL WITH CURB ALIGNMENT.
4. TOP ELEVATION OF CURB INLETS SHALL BE SLOPED TO CONFORM TO GRADE OF STREET.
5. WATER MAINS AND STORM SEWERS SHALL HAVE AT LEAST 5' OF CLEAR HORIZONTAL SEPARATION.
6. PRIOR TO INSTALLATION OF STORM DRAINAGE PIPING IN FILL AREAS, FILL SHALL BE PLACED AND COMPACTED TO A MINIMUM 95% OF MAX DRY DENSITY PER ASTM D 698 TO A MINIMUM DEPTH OF 6" ABOVE THE TOP OF PIPE.

STORM PIPE AND STRUCTURE MATERIAL NOTES:

1. CONCRETE PIPE SHALL CONFORM TO ASTM C76, CLASS III, WALL TYPE B.
2. HDPE PIPE SHALL CONFORM TO AASHTO M294, TYPE S.
3. PROPOSED CURB INLETS SHALL CONFORM TO CITY OF LEE'S SUMMIT DETAIL STM-1, FIELD INLETS TO CITY OF LEE'S SUMMIT STM-2, JUNCTION BOXES TO CITY OF LEE'S SUMMIT STM-3.

Record Drawing

CONFORMING TO CONSTRUCTION RECORDS AS FURNISHED BY OTHERS.

KSC — BY
7-23-19 — DATE

Storm Sewer Construction Notes

Structure	Notes
100	STA -0+00.04, LINE 100 15 INCH HDPE END SECTION N 1002374.1438 E 2805309.0452
101	STA 1+61.21, LINE 100 4 X 4 JUNCTION BOX FFB=S76°49'41"E STA 4+35.33, 17.5' R. NW AUDUBON LN N 1002340.8406 E 2805466.8230
102	STA 2+00.83, LINE 100 6 X 4 CURB INLET FFB=S13°09'58"W STA 18+48.04, 17.5' L. CARSON DR N 1002305.7352 E 2805485.1847
103	STA 2+35.83, LINE 100 6 X 4 CURB INLET FFB=S13°09'58"W STA 5+50.37. 17.5' L. MACKENZIE DR N 1001492.0827 E 2805162.7969
200	STA -0+00.04, LINE 200 36 INCH HDPE END SECTION N 1001964.7873 E 2805236.0740
201	STA 0+35.96, LINE 200 5 X 5 JUNCTION BOX N 1001928.7862 E 2805236.5475
202	STA 0+80.03, LINE 200 6 X 4 CURB INLET FFB=S66°53'34"E STA 6+51.77, 17.5' L. NW THOREAU DR N 1001884.7259 E 2805237.0307
203	STA 1+15.32, LINE 200 6 X 5 CURB INLET N 1001852.0712 E 2805250.4195
204	STA 2+08.80, LINE 200 5 X 4 JUNCTION BOX N 1001869.1192 E 2805342.3286
205	STA 3+26.09, LINE 200 6 X 4 CURB INLET FFB=N82°06'18"E STA 8+68.23, 27.5' R. NW THOREAU DR N 1001915.3307 E 2805450.1400
206	STA 3+72.20, LINE 200 6 X 4 CURB INLET FFB=S07°53'42"E STA 14+34.02, 17.5' L. CARSON DR N 1001890.4383 E 2805488.9537
207	STA 4+07.20, LINE 200 6 X 4 CURB INLET FFB=S07°53'42"E STA 14+34.02, 17.5' R. CARSON DR N 1001895.2439 E 2805523.6222
208	STA 4+49.62, LINE 200 6 X 4 CURB INLET FFB=N82°06'18"E STA 9+68.24, 27.5' R. NW THOREAU DR N 1001929.0686 E 2805549.2083
209	STA 5+04.62, LINE 200 6 X 4 CURB INLET FFB=N82°06'18"E STA 9+68.24, 27.5' L. NW THOREAU DR N 1001983.5473 E 2805541.6538

Storm Sewer Construction Notes

Structure	Notes
301	STA 0+00.00, LINE 500 6 X 4 CURB INLET FFB=S21°22'16"E STA 8+68.06, 17.5' R. MACKENZIE DR N 1001801.0916 E 2805207.8841
302	STA 0+27.17, LINE 500 4 X 4 JUNCTION BOX FFB=S04°24'59"W STA 7+01.21, 17.5' R. MACKENZIE DR N 1001630.2709 E 2805235.1504
303	STA 0+35.04, LINE 500 6 X 4 CURB INLET FFB=S19°11'21"W STA 5+53.16, 17.5' R. MACKENZIE DR N 1001483.2165 E 2805196.7502
304	STA 0+67.05, LINE 500 6 X 4 CURB INLET FFB=S19°11'21"W STA 5+50.37. 17.5' L. MACKENZIE DR N 1001492.0827 E 2805162.7969
401	STA 1+65.76, LINE 400 4 X 4 AREA INLET WITH OPENING TO SOUTH FFB=N88°45'40"E N 1001706.0593 E 2805372.1343
501	STA 0+35.04, LINE 500 6 X 4 CURB INLET FFB=S20°17'41"E STA 8+69.73, 17.5' L. MACKENZIE DR N 1001790.2032 E 2805174.5814
502	STA 1+84.79, LINE 500 4 X 4 AREA INLET WITH OPENING TO SOUTH FFB=S86°51'17"W N 1001780.0259 E 2805025.1710
601	STA 1+75.68, LINE 600 4 X 4 AREA INLET WITH OPENING TO SOUTH FFB=N88°45'40"E N 1001604.5187 E 2805017.4848
602	STA 3+15.06, LINE 600 4 X 4 AREA INLET WITH OPENING TO SOUTHWEST FFB=S58°15'04"E N 1001477.2800 E 2804960.5784
701	STA 0+79.87, LINE 700 6 X 4 CURB INLET FFB=S87°17'43"E STA 7+95.90, 17.5' R. NW AUDUBON LN N 1002289.1546 E 2805825.6375
702	STA 1+14.87, LINE 700 6 X 4 CURB INLET FFB=S87°17'43"E STA 7+95.90, 17.5' L. NW AUDUBON LN N 1002324.1156 E 2805827.2891
801	STA 1+07.78, LINE 800 6 X 4 CURB INLET FFB=N77°55'14"E STA 10+75.91, 22.6' R. NW THOREAU DR N 1001948.7381 E 2805655.1796
802	STA 1+32.87, LINE 800 4 X 4 AREA INLET WITH OPENING TO SOUTH FFB=N82°38'33"E N 1001923.8595 E 2805658.3920

SCHLAGEL & ASSOCIATES, P.A.
Engineers• Planners • Surveyors • Landscape Architects
14920 West 107th Street • Lenexa, Kansas 66215
(913) 492-5158 • Fax: (913) 492-8400
WWW.SCHLAGELASSOCIATES.COM
Missouri State Certificates of Authority
#E2002000380-F #LA2001005237 #LS2002000859-F

STATE OF MISSOURI — MARK ALLEN BREUER — NUMBER PE-2005007268 — PROFESSIONAL ENGINEER
10.23.19

WINTERSET VALLEY, 12TH PLAT
STREET, STORMWATER, MASTER DRAINAGE PLAN AND EROSION AND SEDIMENT CONTROL
AUDUBON LANE AND CARSON DRIVE
LEE'S SUMMIT, MO

REVISION DATE	DESCRIPTION
09/04/2018	CITY COMMENTS
07/30/2018	CITY COMMENTS
09/28/2018	CITY COMMENTS/SHPO FINDINGS
09/27/2019	REVISE STREET NAMES
9/29/2019	REVISE RETAINING WALLS

DRAWN BY: KSC
CHECKED BY: MAB
DATE PREPARED: 4.20.18
PROJ. NUMBER: 17-134

STORM PLAN

SHEET 17 OF 25

I:\PROJECTS\2017\17-134\3.0 Design\3.0 DWG Plans\6.0 SS\17-134-SS-STORM PLAN AND PROFILE.dwg, 10/23/2019 11:58:00 AM, 1:1

LINE 100

1" = 50' HORIZ.
1" = 10' VERT.

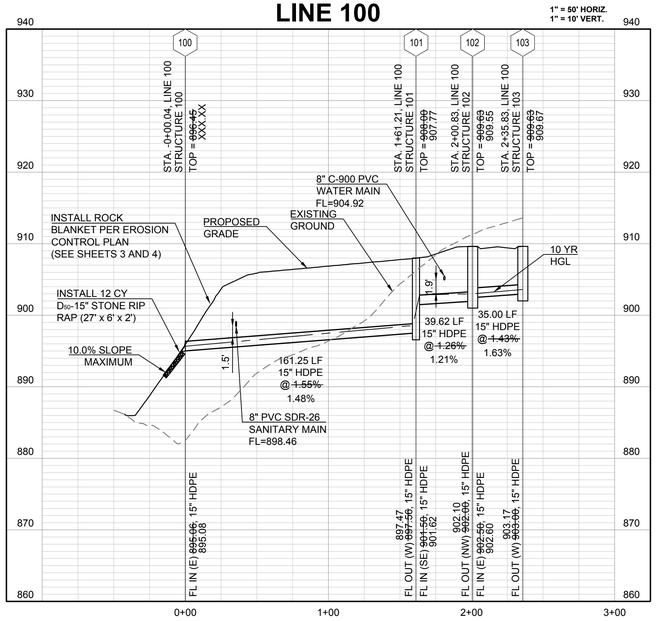

LINE 200

1" = 50' HORIZ.
1" = 10' VERT.

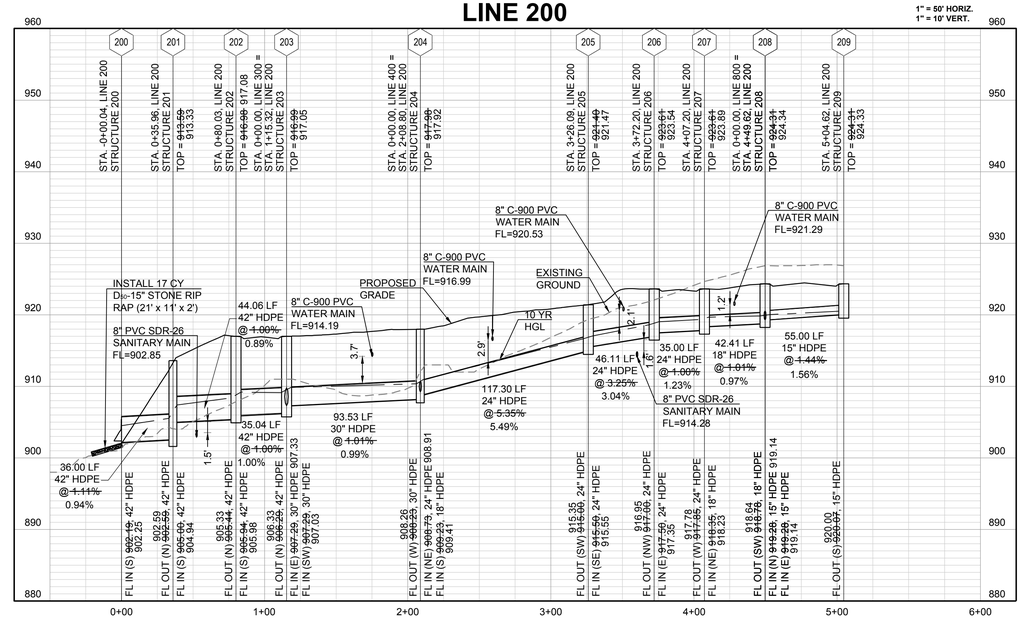

CONFORMING TO CONSTRUCTION RECORDS AS FURNISHED BY OTHERS.

KSC — BY
7-23-19 — DATE

LINE 300

1" = 50' HORIZ.
1" = 10' VERT.

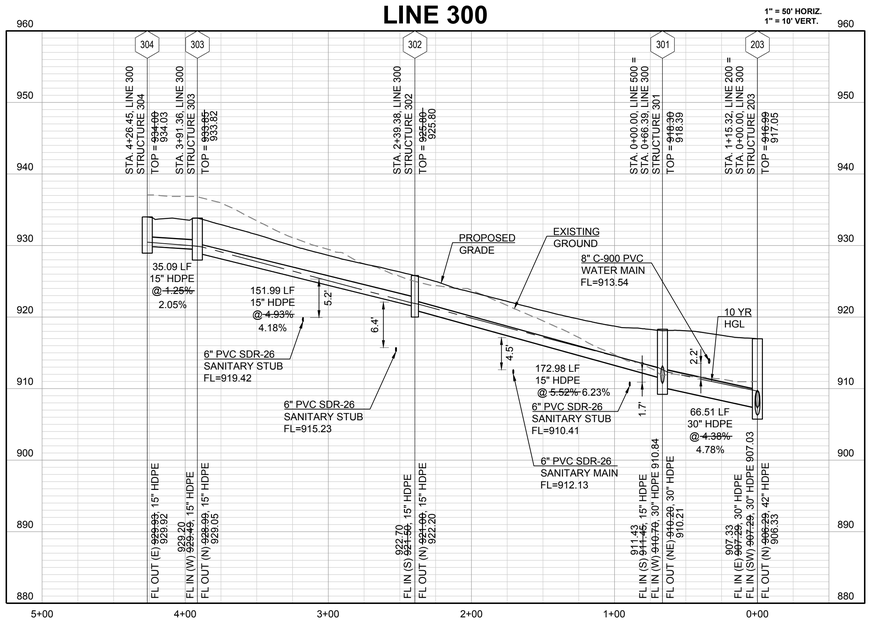

LINE 400

1" = 50' HORIZ.
1" = 10' VERT.

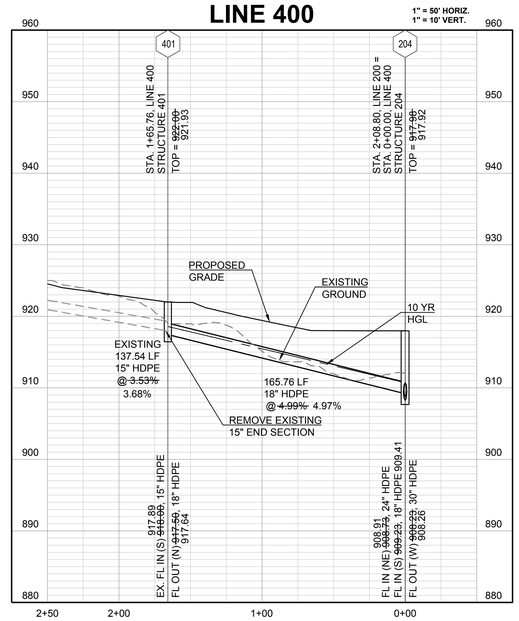

LINE 500

1" = 50' HORIZ.
1" = 10' VERT.

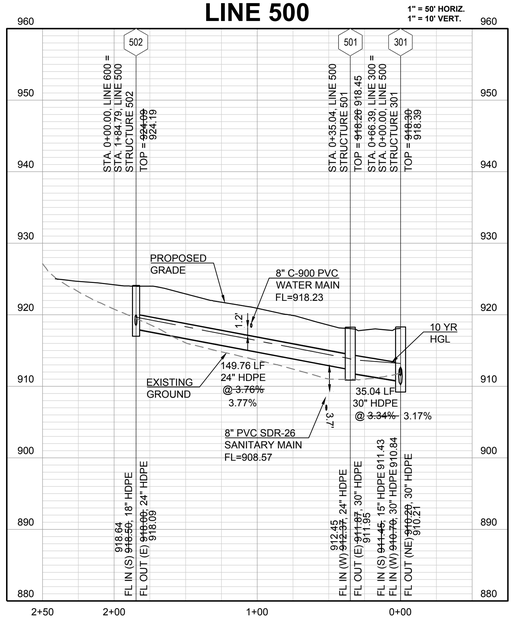

PROJECT BENCH MARK:

SANITARY MANHOLE H2 AT NW CORNER OF LOT 1153 WINTERSET VALLEY 1ST PLAT, APPROX. 39' RT. OF CL OF NW PEALE BLVD.

ELEV.935.45'

Record Drawing

SCHLAGEL & ASSOCIATES, P.A.
Engineers • Planners • Surveyors • Landscape Architects
14920 West 107th Street • Lenexa, Kansas 66215
(913) 492-5158 • Fax: (913) 492-8400
WWW.SCHLAGELASSOCIATES.COM
Missouri State Certificates of Authority
#E2000200380-F #LA2001005237 #LS2000200859-F

STATE OF MISSOURI — MARK ALLEN BREUER — NUMBER PE-2003007268 — PROFESSIONAL ENGINEER
10.23.19

WINTERSET VALLEY, 12TH PLAT
STREET, STORMWATER, MASTER DRAINAGE PLAN AND EROSION AND SEDIMENT CONTROL
AUDUBON LANE AND CARSON DRIVE
LEE'S SUMMIT, MO

REVISION DATE	DESCRIPTION
06/04/2018	CITY COMMENTS
07/30/2018	CITY COMMENTS
08/28/2018	CITY COMMENTS/SHPO FINDINGS
08/27/2019	REVISE STREET NAMES
8/29/2019	REVISE RETAINING WALLS

DRAWN BY:	KSC
CHECKED BY:	MAB
DATE PREPARED:	4.20.18
PROJ. NUMBER:	17-134

STORM PROFILE

SHEET 18 OF 25

I:\PROJECTS\2017\17-134\3.0 Design\3.0 DWG Plans\6.0 SS\17-134-SS-STORM PLAN AND PROFILE.dwg, 10/23/2019 11:58:25 AM, 1:1

OUTLET RIP-RAP DESIGN WORKSHEET v1.0

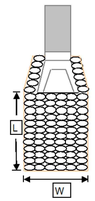

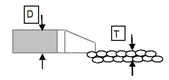

Rip-Rap Sizes:	
0.50 (10#)	(ft)
0.75 (25#)	(ft)
1.00 (50#)	(ft)
1.50 (100#)	(ft)
2.00 (200#)	(ft)

DESIGN NOTES:
1. Rip-Rap width calculated to be either D+4',3*D, or top width of channel, whichever is greater
2. Rip-Rap length calculated to be 1/(2*tan(e))*(A/Yt-3), where e=20°,A=flow area, and Yt=normal depth
3. D50 calculated using (1/2)(1.384*V^2/(s-1)*2g (Eqn.10, pg.32, HEC-11), where V=Outlet Velocity, s=Specific Gravity of Stone=2.65, and g=32.2
4.Critical Shear Stresses provided by A.P.W.A. 5600
5.Rip-Rap thickness equals 2*D50 for 12" and smaller rip-rap, and 1.5*D50 for larger than 12"

Outlet/Channel Properties						Rip-Rap Dimensions									
Outlet Structure	Pipe Size (ft)	Downstream Channel/Swale Section	V Pipe (ft/s)	V Swale (ft/s)	Average Shear Stress (lb/ft^2)	W Calculated (ft)	*W USED (ft)*	L Calculated (ft)	L (min.) 3*D (ft)	L (max.) 10*D (ft)	*L USED (ft)*	D50 Calculated (in)	*Size (Wt.) USED (d50,in)*	Critical Shear Stress (lb/ft^2)	T (ft)
100	1.25	N/A	10.85	N/A	N/A	5.25	6	n/a	3.75	12.50	10	0.77	1.00 (50#)	4.00	2.00
200	3.50	N/A	11.94	N/A	N/A	10.50	11	n/a	10.50	35.00	20	0.93	1.00 (50#)	4.00	2.00

CONFORMING TO CONSTRUCTION RECORDS AS FURNISHED BY OTHERS.

KSC 7-23-19
BY DATE

LINE 600

1" = 50' HORIZ.
1" = 10' VERT.

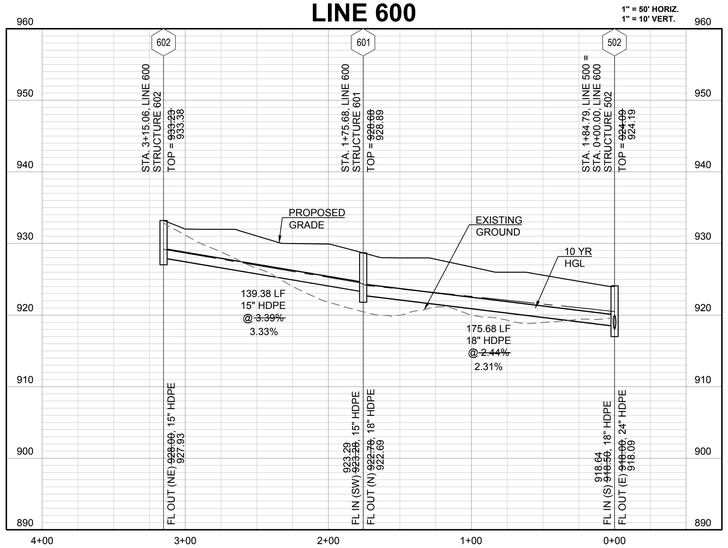

LINE 700

1" = 50' HORIZ.
1" = 10' VERT.

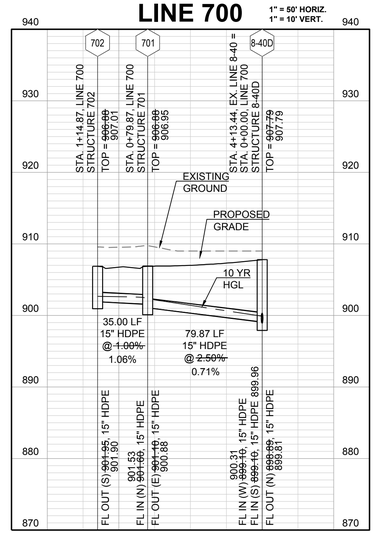

LINE 800

1" = 50' HORIZ.
1" = 10' VERT.

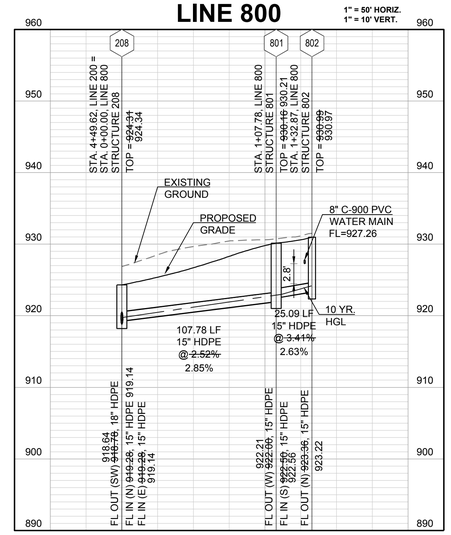

Record Drawing

PROJECT BENCH MARK:

SANITARY MANHOLE H2 AT NW CORNER OF LOT 1153 WINTERSET VALLEY 1ST PLAT, APPROX. 39' RT. OF CL OF NW PEALE BLVD.

ELEV.935.45'

SCHLAGEL & ASSOCIATES, P.A.
Engineers • Planners • Surveyors • Landscape Architects
14920 West 107th Street • Lenexa, Kansas 66215
(913) 492-5158 • Fax: (913) 492-8400
WWW.SCHLAGELASSOCIATES.COM
Missouri State Certificates of Authority
#E2000003800-F #LA2001005237 #LS2000008859-F

STATE OF MISSOURI
MARK ALLEN BREUER
NUMBER
PE-2003007268
PROFESSIONAL ENGINEER
10.23.19

WINTERSET VALLEY, 12TH PLAT
STREET, STORMWATER, MASTER DRAINAGE PLAN AND EROSION AND SEDIMENT CONTROL
AUDUBON LANE AND CARSON DRIVE
LEE'S SUMMIT, MO

REVISION DATE	DESCRIPTION
1 06/04/2018	CITY COMMENTS
2 07/30/2018	CITY COMMENTS
3 08/28/2018	CITY COMMENTS/SHPO FINDINGS
4 08/27/2019	REVISE STREET NAMES
5 8/29/2019	REVISE RETAINING WALLS
6	
7	
8	
9	

DRAWN BY: KSC
CHECKED BY: MAB
DATE PREPARED: 4.20.18
PROJ. NUMBER: 17-134

STORM PROFILE

SHEET 19 OF 25

I:\PROJECTS\2017\17-134\3.0 Design\3.0 DWG Plans\6.0 SS\17-134-SS-STORM PLAN AND PROFILE.dwg, 10/23/2019 11:58:40 AM, 1:1

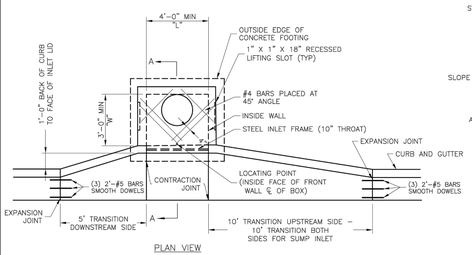

PLAN VIEW

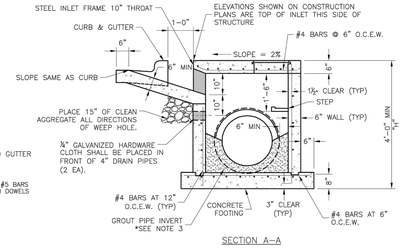

SECTION A–A

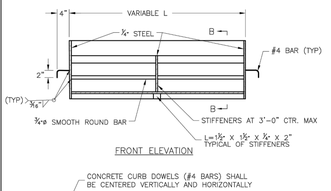

FRONT ELEVATION

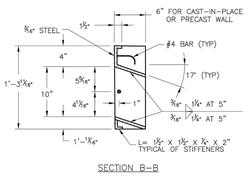

SECTION B–B

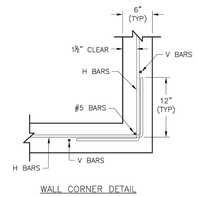

WALL CORNER DETAIL

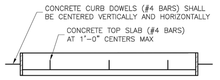

PLAN VIEW

STEEL FRAME NOTES:
1. ALL WELDS SHALL BE PERFORMED IN ACCORDANCE WITH APPROPRIATE AWS SPECIFICATIONS AND PROCEDURES.
2. ALL WELDS ON EXPOSED SURFACES SHALL BE DRESSED SO AS TO PROVIDE A PLEASING FINISHED APPEARANCE.
3. THE ENTIRE FRAME SHALL BE PAINTED A SINGLE COAT OF CHEM–PRIME #37H–78 PRIMER (GRAY) OR EQUAL.

GENERAL NOTES:
1. THE FIRST DIMENSION LISTED IN THE CONSTRUCTION NOTES IS THE "L" DIMENSION. THE SECOND DIMENSION IS THE "W" DIMENSION.
2. FLOW LINES LISTED ON THE PROJECT PLANS ARE LISTED AT THE INSIDE FACE OF THE WALL.
3. FLOOR OF INLET GROUTED AND SHAPED TO MATCH PIPE INVERT TO PROVIDE SMOOTH FLOW.
4. LOCATE MH RING AND COVER ON BLANK WALL IF POSSIBLE.
5. STEPS SHALL BE SPACED AT 1'–4" O.C. VERTICALLY ON BLANK WALL IF POSSIBLE.
6. BEVEL ALL EXPOSED EDGES WITH ¾"CHAMFER OR ½" TOOLED EDGE.
7. ON–GRADE INLETS SHALL CONFORM TO THE STREET GRADE AND SUMP INLETS SHALL BE LEVEL.
8. PRECAST LIDS SHALL BE PINNED, SEALED WITH NON–SHRINKABLE GROUT AND REMOVABLE FOR FUTURE MAINTENANCE.
9. LIFTING RINGS SHALL BE REMOVED AND SEALED WITH NON–SHRINKABLE GROUT
10. FOR RING AND COVER SEE THE STORMWATER APPROVED PRODUCT LIST.

LEE'S SUMMIT MISSOURI
PUBLIC WORKS ENGINEERING DIVISION | 220 SE GREEN STREET | LEE'S SUMMIT, MO 64063

STANDARD DETAILS
CITY OF LEE'S SUMMIT, MO
LEE'S SUMMIT, JACKSON COUNTY, MO
CURB INLET DETAIL

Drawn By: MJF
Checked By: DL
Date: 06/17
Proj. #

STM-1

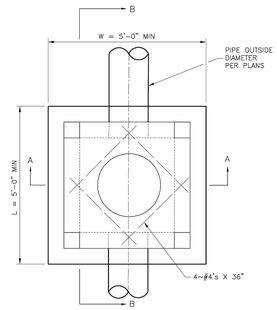

PLAN VIEW

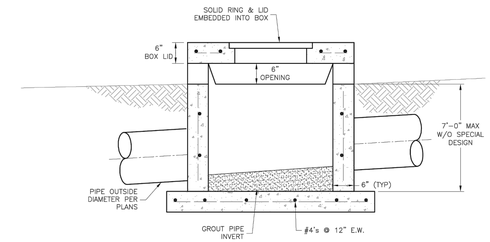

SECTION B–B

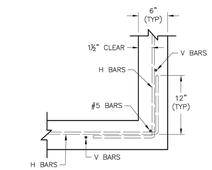

WALL CORNER DETAIL

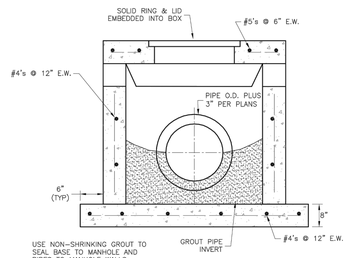

SECTION A–A

GENERAL NOTES:
1. LOCATE RING AND COVER OVER OUTLET ON BLANK WALL.
2. USE ¾" CHAMFER ON ALL EXPOSED CONCRETE CORNERS.
3. FLOOR OF INLET GROUTED AND SHAPED TO MATCH PIPE INVERT TO PROVIDE SMOOTH FLOW.
4. STEPS REQUIRED AT 16" O.C. WHEN DEPTH FROM TOP OF CASTING TO INVERT EXCEEDS 3' ON BLANK WALL IF POSSIBLE.
5. BOXOUTS WILL NOT BE ALLOWED TO PROJECT THROUGH THE CORNERS OF THE STRUCTURE.
6. THE MINIMUM REINFORCING SHALL BE 1 H–BAR OVER A CAST–IN–PLACE PIPE AND 2 H–BARS OVER A PRECAST BOXOUT.
7. SHOW FIELD INLET ORIENTATION ON PLANS PLUS NUMBER AND SIDE OF OPENINGS.
8. PRECAST LIDS SHALL BE PINNED, SEALED WITH NON–SHRINKABLE GROUT AND REMOVABLE FOR FUTURE MAINTENANCE.
9. FOR RING AND COVER SEE THE STORMWATER APPROVED PRODUCT LIST.

LEE'S SUMMIT MISSOURI
PUBLIC WORKS ENGINEERING DIVISION | 220 SE GREEN STREET | LEE'S SUMMIT, MO 64063

STANDARD DETAILS
CITY OF LEE'S SUMMIT, MO
LEE'S SUMMIT, JACKSON COUNTY, MO
FIELD INLET DETAIL

Drawn By: MJF
Checked By: DL
Date: 06/17
Proj. #

STM-2

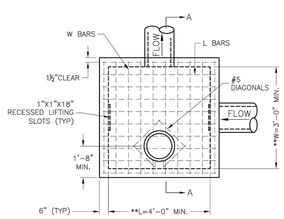

PLAN

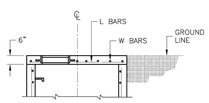

SLAB TOP ALTERNATE FOR JUNCTION BOX (SHALLOW)

** INCREASE IN MULTIPLES OF 6" (7'–0") MAX WITHOUT SPECIAL DESIGN. (SEE PROJECT PLANS FOR DETAILS)

REINFORCING

BARS	BAR SIZE	SPACING (IN.)
H	4	12
V	4	12
L	5	6
W	5	6

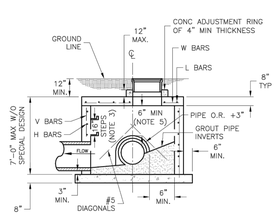

SECTION A–A

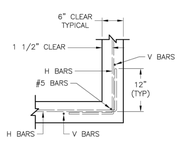

WALL CORNER DETAIL

GENERAL NOTES:
1. LOCATE RING AND COVER ON BLANK WALL.
2. USE ¾" CHAMFER STRIP OR ½" R EDGER TOOL ON ALL EXPOSED CONCRETE CORNERS.
3. STEPS REQUIRED AT 16" O.C. WHEN DEPTH FROM TOP OF CASTING TO INVERT EXCEEDS 4' ON BLANK WALL IF POSSIBLE.
4. BOXOUTS WILL NOT BE ALLOWED TO PROJECT THROUGH THE CORNERS OF THE STRUCTURE AND THE MINIMUM DISTANCE BETWEEN BOXOUTS IS 6".
5. THE MINIMUM REINFORCING SHALL BE 1 H–BAR OVER A CAST–IN–PLACE PIPE AND 2 H–BARS OVER A PRECAST BOXOUT.
8. PRECAST LIDS SHALL BE PINNED, SEALED WITH NON–SHRINKABLE GROUT AND REMOVABLE FOR FUTURE MAINTENANCE.
9. REINFORCING OF COVERS IN STREETS REQUIRE SPECIAL DESIGN.
10. FOR RING AND COVER SEE THE STORMWATER APPROVED PRODUCT LIST.

LEE'S SUMMIT MISSOURI
PUBLIC WORKS ENGINEERING DIVISION | 220 SE GREEN STREET | LEE'S SUMMIT, MO 64063

STANDARD DETAILS
CITY OF LEE'S SUMMIT, MO
LEE'S SUMMIT, JACKSON COUNTY, MO
JUNCTION BOX DETAIL

Drawn By: MJF
Checked By: DL
Date: 06/17
Proj. #

STM-3

CONFORMING TO CONSTRUCTION RECORDS AS FURNISHED BY OTHERS.

KSC 7-23-19
BY DATE

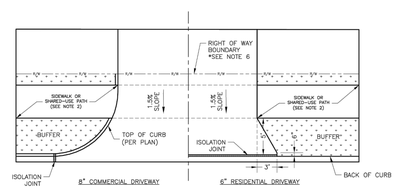

DRIVEWAY WITH BUFFER
NOT TO SCALE

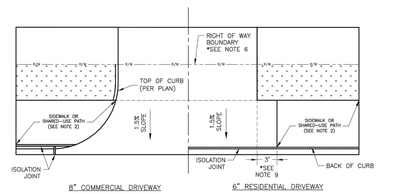

DRIVEWAY WITHOUT BUFFER
NOT TO SCALE



DRIVEWAY TYPICAL SECTION
(NO SIDEWALK OR SHARED–USE PATH)
NOT TO SCALE

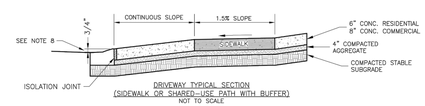

DRIVEWAY TYPICAL SECTION
(SIDEWALK OR SHARED–USE PATH WITH BUFFER)
NOT TO SCALE

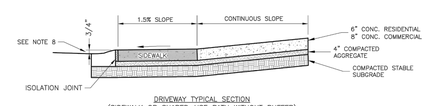

DRIVEWAY TYPICAL SECTION
(SIDEWALK OR SHARED–USE PATH WITHOUT BUFFER)
NOT TO SCALE

GENERAL NOTES
1. SUBGRADE SHALL BE STABLE, COMPACTED EARTH AND SHALL BE OVERLAYED WITH 4" COMPACTED DENSE GRADED AGGREGATE BASE.
2. ALL DRIVE APPROACHES SHALL MEET CURRENT PUBLIC RIGHT OF WAY ACCESSIBILITY GUIDELINES (PROWAG) FOR SLOPE REQUIREMENTS WHEN SIDEWALK IS REQUIRED (SEE ADA RAMP RETROFIT DETAIL).
3. JOINT AT BACK OF CURB LINE SHALL BE AN ISOLATION JOINT FOR RESIDENTIAL DRIVEWAYS.
4. KCMMB 4K CONCRETE MIX IS REQUIRED FOR ALL CURBS.
5. COMMERCIAL DRIVEWAYS AND DRIVEWAY APPROACHES, IN THE PUBLIC RIGHT OF WAY, SHALL BE KCMMB 4K CONCRETE MIX.
6. A JOINT MUST BE INSTALLED AT THE RIGHT OF WAY BOUNDARY FOR PROPERTY DELINEATION.
7. WHITE CURING COMPOUND MUST BE APPLIED UNIFORMLY TO THE CONCRETE SURFACE IMMEDIATELY AFTER FINAL FINISHING.
8. ¾" FROM TOP OF CURB TO FLOWLINE AT DRIVEWAY (TYPE CG–1 CURB ONLY). MUST MAINTAIN ORIGINAL FLOWLINE OF CURB.
9. SIDEWALK ADJOINING CURB SHALL BE 6" THICK, EXTENDING 3" FROM THE DRIVEWAY.
10. THE MAXIMUM WIDTH OF A RESIDENTIAL DRIVEWAY IS 36 FEET WITHIN THE RIGHT OF WAY.

LEE'S SUMMIT MISSOURI
PUBLIC WORKS ENGINEERING DIVISION | 220 SE GREEN STREET | LEE'S SUMMIT, MO 64063

STANDARD DETAILS
CITY OF LEE'S SUMMIT, MO
LEE'S SUMMIT, JACKSON COUNTY, MO
DRIVEWAY DETAIL

Drawn By: MJF
Checked By: DL
Date: 06/17
Proj. #

GEN-1

Record Drawing

SCHLAGEL & ASSOCIATES, P.A.
Engineers • Planners • Surveyors • Landscape Architects
14920 West 107th Street • Lenexa, Kansas 66215
(913) 492-5158 • Fax: (913) 492-8400
WWW.SCHLAGELASSOCIATES.COM
Missouri State Certificates of Authority
#E2002000380-F #LAC2001005237 #LS2002008859-F

STATE OF MISSOURI
MARK ALLEN BREUER
NUMBER PE-2005007268
PROFESSIONAL ENGINEER
10.23.19

WINTERSET VALLEY, 12TH PLAT
STREET, STORMWATER, MASTER DRAINAGE PLAN AND EROSION AND SEDIMENT CONTROL
AUDUBON LANE AND CARSON DRIVE
LEE'S SUMMIT, MO

REVISION DATE	DESCRIPTION
06/04/2018	CITY COMMENTS
07/30/2018	CITY COMMENTS
08/29/2018	CITY COMMENTS/SHPO FINDINGS
08/27/2019	REVISE STREET NAMES
8/29/2019	REVISE RETAINING WALLS

DRAWN BY:	KSC
CHECKED BY:	MAB
DATE PREPARED:	4.20.18
PROJ. NUMBER:	17-134

DETAILS

SHEET 20 OF 25

I:\PROJECTS\2017\17-134\3.0 Design\3.0 DWG Plans\6.0 SS\17-134-SS-DETAILS.dwg, 10/23/2019 11:59:03 AM, 1:1

TABLE LS-2: MINIMUM ASPHALT PAVEMENT THICKNESSES

Street Classification	Pavement Option	AC Surface (in.)	AC Base (in.)	MoDOT Type 5 Base (in.)	Geogrid(1)	Chemical Subgrade Stabilization(2) (in.)
Residential Local/Access	A	2	4	6	--	6
	B	2	4	10	Geogrid	--
Residential Collector	A	2	5.5	6	--	9
	B	2	5.5	12	Geogrid	--
Commercial Industrial Local/Collector	A	2	7.5	6	--	9
	B	2	7.5	12	Geogrid	--

TABLE LS-3: MINIMUM PCC PAVEMENT THICKNESSES

Street Classification	PCC (in.)	Aggregate Base (in.)	Subgrade Stabilization(1) (in.)
Residential Local/Access	6	4	--
Residential Collector	6	4	6
Commercial Industrial Local/Collector	8	4	9

(1) Subgrade Stabilization and 4" aggregate base may be replaced by approved geogrid and 6" of aggregate base

CONFORMING TO CONSTRUCTION RECORDS AS FURNISHED BY OTHERS.

KSC	7-23-19
BY	DATE

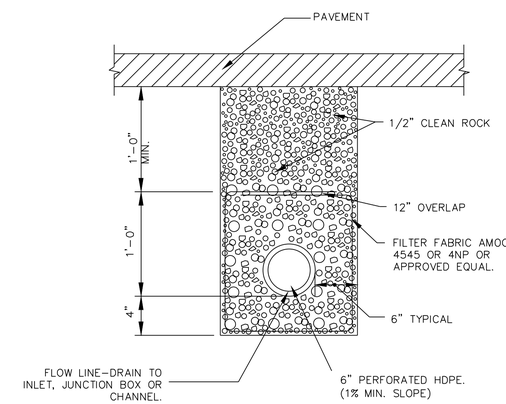

STREET UNDERDRAIN DETAIL

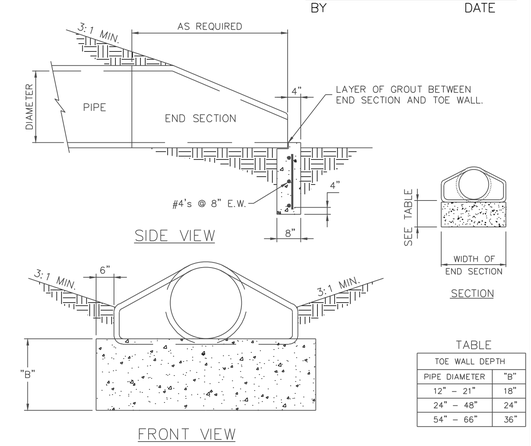

TABLE

TOE WALL DEPTH	
PIPE DIAMETER	"B"
12" – 21"	18"
24" – 48"	24"
54" – 66"	36"

NOTES:

1. THE DEPTH OF THE TOE WALL SHALL BE PER TABLE. IF BEDROCK IS ENCOUNTERED A MINIMUM OF 12" INTO BEDROCK IS REQUIRED.
2. ALL CONCRETE SHALL CONFORM TO STANDARD SPECIFICATION SECTION 2205.2.

END SECTION AND TOEWALL DETAIL

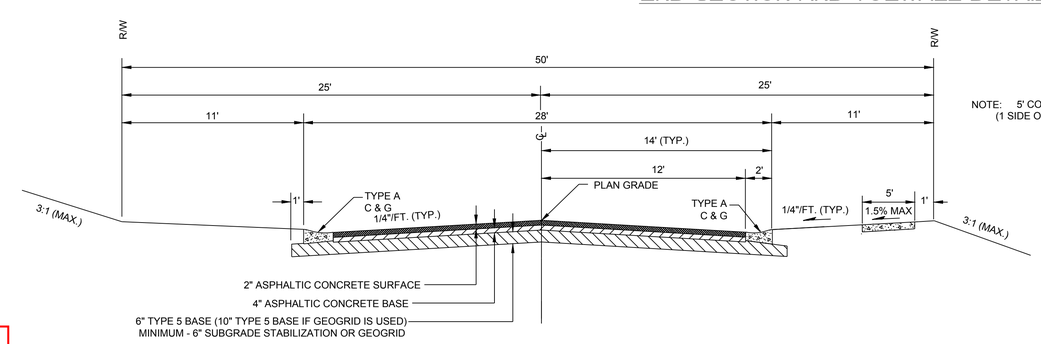

NOTE: 5' CONC.WALK (1 SIDE ONLY)

RESIDENTIAL LOCAL/ACCESS
SW MACKENZIE DR STA. 3+36.12 TO STA. 9+03.59
CARSON DR STA. 11+05.83 TO STA. 18+85.55
NW THOREAU DR STA. 4+68.32 TO STA. 11+46.93
NW AUDUBON LN STA. 3+07.51 TO STA. 10+21.79

Record Drawing

SCHLAGEL & ASSOCIATES, P.A.
Engineers • Planners • Surveyors • Landscape Architects
14920 West 107th Street • Lenexa, Kansas 66215
(913) 492-5158 • Fax: (913) 492-8400
WWW.SCHLAGELASSOCIATES.COM
Missouri State Certificates of Authority
#E2002003800-F #LA2001005237 #LS2002008859-F

STATE OF MISSOURI
MARK ALLEN BREUER
NUMBER PE-2003007268
PROFESSIONAL ENGINEER
10.23.19

WINTERSET VALLEY, 12TH PLAT
STREET, STORMWATER, MASTER DRAINAGE PLAN AND EROSION AND SEDIMENT CONTROL
AUDUBON LANE AND CARSON DRIVE
LEE'S SUMMIT, MO

REVISION DATE	DESCRIPTION
1 06/04/2018	CITY COMMENTS
2 07/30/2018	CITY COMMENTS
3 08/28/2018	CITY COMMENTS/SHPO FINDINGS
4 08/27/2019	REVISE STREET NAMES
5 8/29/2019	REVISE RETAINING WALLS
6	
7	
8	
9	

DRAWN BY: KSC
CHECKED BY: MAB
DATE PREPARED: 4.20.18
PROJ. NUMBER: 17-134

DETAILS

SHEET 21 OF 25

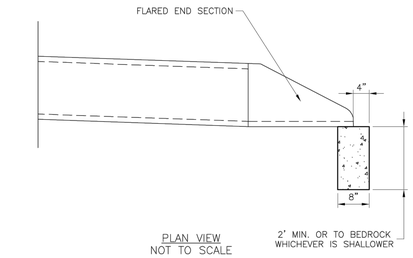

PLAN VIEW
NOT TO SCALE

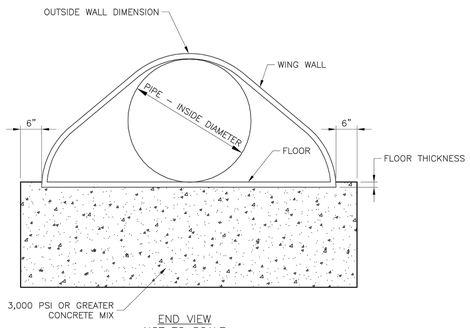

END VIEW
NOT TO SCALE

LEE'S SUMMIT
MISSOURI
PUBLIC WORKS ENGINEERING DIVISION | 220 SE GREEN STREET | LEE'S SUMMIT, MO 64063

FLARED END SECTION SUPPORT DETAIL

Date: 04/17
Drawn By: MJF
Checked By: DL

STM-5

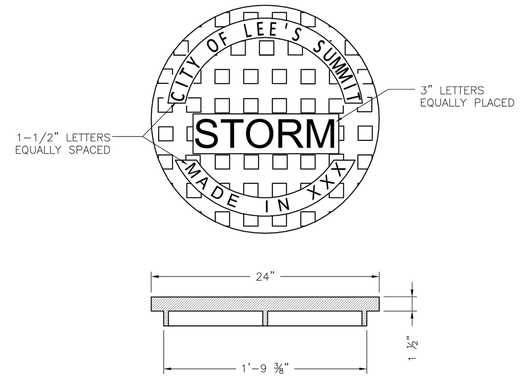

STANDARD 24" MANHOLE COVER
MINIMUM WEIGHT = 160 LB
NOTE: PICK HOLES NOT SHOWN

*COVER AND FRAME MODEL INFORMATION REFER TO THE STORMWATER APPROVED PRODUCT LIST.

LEE'S SUMMIT
MISSOURI
PUBLIC WORKS ENGINEERING DIVISION | 220 SE GREEN STREET | LEE'S SUMMIT, MO 64063

STORM MANHOLE COVER DETAIL

Date: 04/17
Drawn By: MJF
Checked By: DL

STM-6

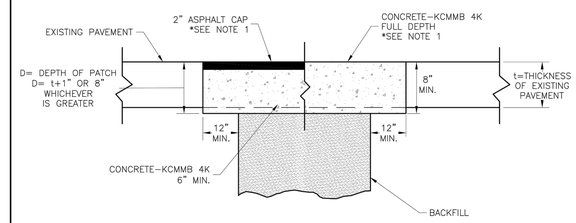

TRENCHING/PATCHING DETAIL
NOT TO SCALE

CONFORMING TO CONSTRUCTION RECORDS AS FURNISHED BY OTHERS.

K9C	7-23-19
BY	DATE

NOTE:

1. ASPHALT CAP OR FULL DEPTH CONCRETE SHALL BE DETERMINED BY CITY INSPECTOR.

LEE'S SUMMIT
MISSOURI
PUBLIC WORKS ENGINEERING DIVISION | 220 SE GREEN STREET | LEE'S SUMMIT, MO 64063

TRENCHING/PATCHING ROADWAYS DETAIL

Date: 04/17
Drawn By: MJF
Checked By: DL

GEN-5

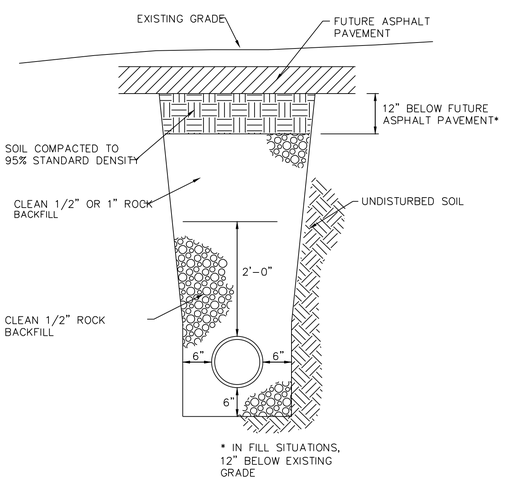

TRENCHING AND BACKFILL
REAR YARD

Record Drawing

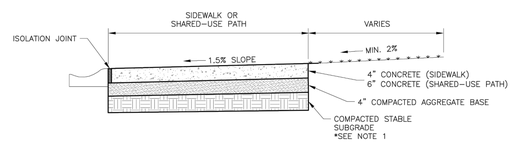

SIDEWALK/SHARED-USE PATH WITHOUT BUFFER
NOT TO SCALE

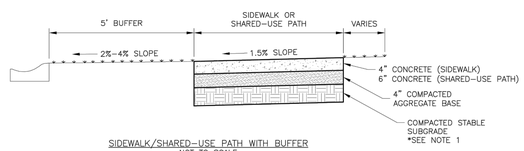

SIDEWALK/SHARED-USE PATH WITH BUFFER
NOT TO SCALE

GENERAL NOTES:

1. SUBGRADE MUST BE OF STABLE, COMPACTED EARTH AND SHALL BE OVERLAYED WITH 4" COMPACTED DENSE GRADED AGGREGATE BASE.
2. 1.5% CROSS SLOPE MUST BE MAINTAINED THROUGH DRIVEWAYS.
3. KCMMB 4K CONCRETE MIX SHALL BE REQUIRED FOR ALL SIDEWALKS AND SHARED-USE PATHS OR AS APPROVED BY THE CITY INSPECTOR.
4. ALL SIDEWALKS SHALL MEET CURRENT PUBLIC RIGHT OF WAY ACCESSIBILITY GUIDELINES (PROWAG).
5. AN EXPANSION JOINT SHALL BE PLACED AT A MAXIMUM OF 150 FT. CONSTRUCTION JOINTS SHALL BE PLACED THE SAME WIDTH OF SIDEWALK, BUT NO GREATER THAN 10 FT.
6. SHARED-USE PATH WIDTH SHALL BE 10 FT. WIDE.
7. SIDEWALK FINISHING (NO PICTURE FRAMING) AS DIRECTED BY CITY INSPECTOR.
8. WHITE CURING COMPOUND MUST BE APPLIED UNIFORMLY TO THE CONCRETE SURFACE IMMEDIATELY AFTER FINAL FINISHING.

LEE'S SUMMIT
MISSOURI
PUBLIC WORKS ENGINEERING DIVISION | 220 SE GREEN STREET | LEE'S SUMMIT, MO 64063

SIDEWALK/SHARED-USE PATH DETAIL

Date: 04/17
Drawn By: MJF
Checked By: DL

GEN-2

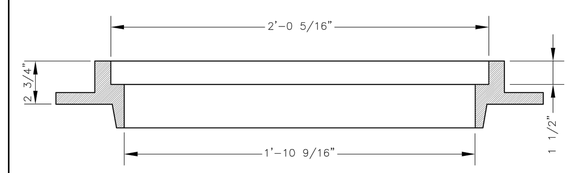

SLAB MANHOLE FRAME
LEE'S SUMMIT PART NO.: LS103A
MINIMUM WEIGHT = 145 LB

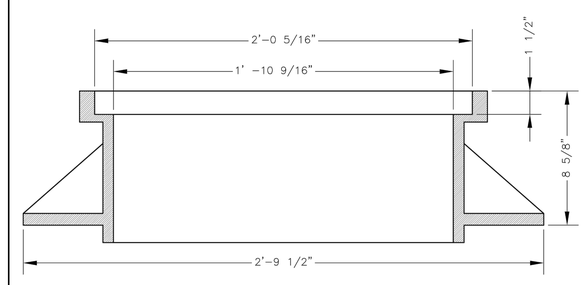

STANDARD 24" MANHOLE FRAME
LEE'S SUMMIT PART NO.: LS101A
MINIMUM WEIGHT = 250 LB

*COVER AND FRAME MODEL INFORMATION REFER TO THE STORMWATER APPROVED PRODUCTS LIST.

LEE'S SUMMIT
MISSOURI
PUBLIC WORKS ENGINEERING DIVISION | 220 SE GREEN STREET | LEE'S SUMMIT, MO 64063

STORM MANHOLE FRAME DETAIL

Date: 04/17
Drawn By: MJF
Checked By: DL

STM-7

SCHLAGEL & ASSOCIATES, P.A.
Engineers • Planners • Surveyors • Landscape Architects
14920 West 107th Street • Lenexa, Kansas 66215
(913) 492-5158 • Fax: (913) 492-8400
WWW.SCHLAGELASSOCIATES.COM
Missouri State Certificates of Authority
#E2002003800-F #LA2001005237 #LS2002008859-F

MARK ALLEN BREUER
NUMBER PE-2003007268
STATE OF MISSOURI
PROFESSIONAL ENGINEER
10.23.19

WINTERSET VALLEY, 12TH PLAT
STREET, STORMWATER, MASTER DRAINAGE PLAN AND EROSION AND SEDIMENT CONTROL
AUDUBON LANE AND CARSON DRIVE
LEE'S SUMMIT, MO

REVISION DATE	DESCRIPTION
06/04/2018	CITY COMMENTS
07/30/2018	CITY COMMENTS
08/28/2018	CITY COMMENTS/SHPO FINDINGS
09/27/2019	REVISE STREET NAMES
8/26/2019	REVISE RETAINING WALLS

DRAWN BY:	KSC
CHECKED BY:	MAB
DATE PREPARED:	4.20.18
PROJ. NUMBER:	17-134

DETAILS

SHEET
22
OF 25

I:\PROJECTS\2017\17-134\3.0 Design\3.0 DWG Plans\6.0 SS\17-134-SS-DETAILS.dwg, 10/23/2019 11:59:31 AM, 1:1

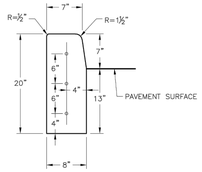

STRAIGHT CURB
(TYPE C-1)

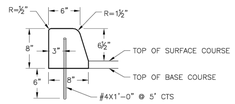

DOWELLED CURB
(TYPE DC)

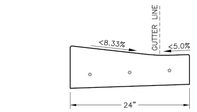

CURB & GUTTER DETAIL AT RAMP
(ADA SLOPE REQUIREMENTS)

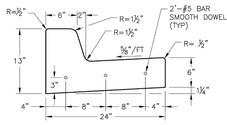

STRAIGHT BACK CURB & GUTTER
(TYPE CG-1)

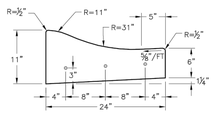

ROLL BACK CURB & GUTTER
(TYPE CG-2)

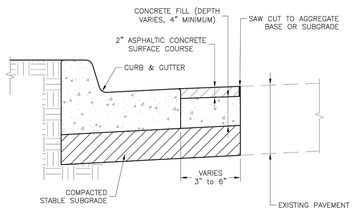

CURB REPLACEMENT DETAIL

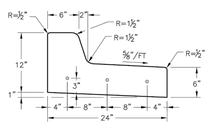

STRAIGHT BACK DRY CURB & GUTTER
(TYPE CG-1 DRY)

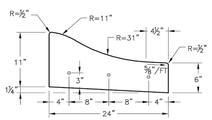

ROLL BACK DRY CURB & GUTTER
(TYPE CG-2 DRY)

GENERAL NOTES

1. ¾" ISOLATION JOINTS WITH 3 (2'-#5 BAR) SMOOTH DOWELS SHALL BE PLACED AT RADIUS POINTS AND AT 150' INTERVALS. THESE DOWEL BARS SHALL BE GREASED AND WRAPPED ON ONE END WITH EXPANSION TUBES.
2. 3" DEEP CONTRACTION JOINTS SHALL BE INSTALLED AT APROXIMATELY 10' INTERVALS. THESE JOINTS SHALL PASS ACROSS THE ENTIRE CURB SECTION.
3. CONCRETE FILL SHALL HAVE UNIFORM AND SMOOTH FINISH
4. KCMMB 4K CONCRETE SHALL BE USED FOR ALL CURB.
5. ASPHALTIC CONCRETE SURFACE COURSE SHALL CONFORM TO STANDARD SPECIFICATIONS SECTION 2205.2.
6. CURBS FOR NEW STREETS SHALL BE BUILT ON ASPHALT OR AGGREGATE BASE AS SHOWN IN TYPICAL SECTION DETAIL.
7. WHITE CURING COMPOUND MUST BE APPLIED UNIFORMLY TO THE CONCRETE SURFACE IMMEDIATELY AFTER FINAL FINISHING.

LEE'S SUMMIT
MISSOURI
PUBLIC WORKS ENGINEERING DIVISION | 220 SE GREEN STREET | LEE'S SUMMIT, MO 64063

STANDARD DETAILS
CITY OF LEE'S SUMMIT, MO
LEE'S SUMMIT, JACKSON COUNTY, MO
CURB & GUTTER DETAIL

Drawn By: MJF
Checked By: DL
Date: 06/17
Proj. #

GEN-4

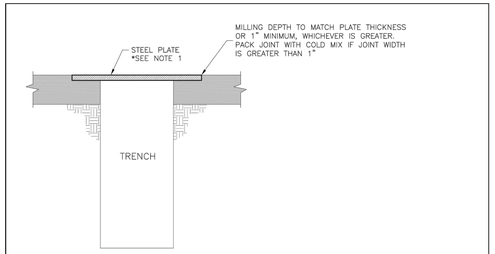

TYPE "A" PLATING
NOT TO SCALE
(CITY POSTED SPEEDS OF 35 MPH AND GREATER)

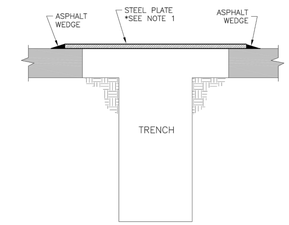

TYPE "B" PLATING
NOT TO SCALE
(CITY POSTED SPEEDS OF 30 MPH OR LESS)

GENERAL NOTES:

1. THE CONTRACTOR SHALL PROVIDE ADEQUATE OVERLAP OF PLATE ON ASPHALT TO ASSURE NO SLIPPAGE OF PLATE AND NO COLLAPSING OF TRENCH.
2. ALL PLATES SHALL BE ANCHORED SO PLATES DO NOT MOVE OR SHIFT UNDER TRAFFIC.

LEE'S SUMMIT
MISSOURI
PUBLIC WORKS ENGINEERING DIVISION | 220 SE GREEN STREET | LEE'S SUMMIT, MO 64063

TRENCHING PLATE DETAIL

Date: 04/17
Drawn By: MJF
Checked By: DL

GEN-6

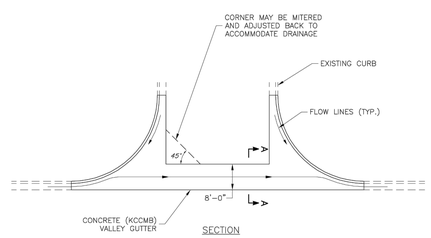

SECTION

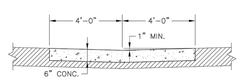

SECTION
Scale: 1" = 1'-0"

VALLEY GUTTER DETAIL
Intersection of Two Public Streets

LEE'S SUMMIT
MISSOURI
PUBLIC WORKS ENGINEERING DIVISION | 220 SE GREEN STREET | LEE'S SUMMIT, MO 64063

VALLEY GUTTER DETAIL

Date: 04/17
Drawn By: MJF
Checked By: DL

GEN-7

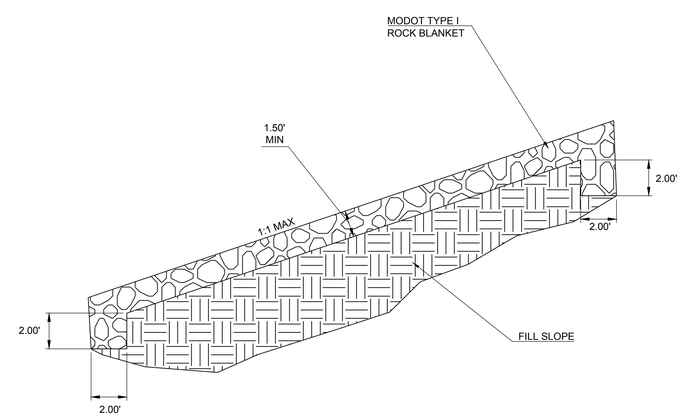

MODOT TYPE I ROCK BLANKET DETAIL

NOTE: SEE MODOT STANDARD SPECIFICATIONS FOR HIGHWAY CONSTRUCTION SECTION 611.30 ROCK BLANKET

Record Drawing

SCHLAGEL & ASSOCIATES, P.A.
Engineers • Planners • Surveyors • Landscape Architects
14920 West 107th Street • Lenexa, Kansas 66215
(913) 492-5158 • Fax: (913) 492-8400
WWW.SCHLAGELASSOCIATES.COM
Missouri State Certificates of Authority
#E2000200380-F #LA2001005237 #LS2002008859-F

STATE OF MISSOURI
MARK ALLEN BREUER
NUMBER PE-2003007268
PROFESSIONAL ENGINEER
10.23.19

WINTERSET VALLEY, 12TH PLAT
STREET, STORMWATER, MASTER DRAINAGE PLAN AND EROSION AND SEDIMENT CONTROL
AUDUBON LANE AND CARSON DRIVE
LEE'S SUMMIT, MO

REVISION DATE	DESCRIPTION
06/04/2018	CITY COMMENTS
07/30/2018	CITY COMMENTS
08/28/2018	CITY COMMENTS/SHPO FINDINGS
08/27/2019	REVISE STREET NAMES
8/29/2019	REVISE RETAINING WALLS

DRAWN BY: KSC
CHECKED BY: MAB
DATE PREPARED: 4.20.18
PROJ. NUMBER: 17-134

DETAILS

SHEET 23 OF 25

I:\PROJECTS\2017\17-134\3.0 Design\3.0 DWG Plans\6.0 SS\17-134-SS-DETAILS.dwg, 10/23/2019 11:59:50 AM, 1:1

CONFORMING TO CONSTRUCTION RECORDS AS FURNISHED BY OTHERS.

KSC	7-23-19
BY	DATE

Record Drawing

SCALE: 1" = 50'

SCHLAGEL & ASSOCIATES, P.A.
Engineers • Planners • Surveyors • Landscape Architects
14920 West 107th Street • Lenexa, Kansas 66215
(913) 492-5158 • Fax: (913) 492-8400
WWW.SCHLAGELASSOCIATES.COM
Missouri State Certificates of Authority
#E2000003800-F #LA2001005237 #LS2002008859-F

STATE OF MISSOURI
MARK ALLEN BREUER
NUMBER PE-2003007268
PROFESSIONAL ENGINEER
10.23.19

WINTERSET VALLEY, 12TH PLAT
STREET, STORMWATER, MASTER DRAINAGE PLAN AND EROSION AND SEDIMENT CONTROL
AUDUBON LANE AND CARSON DRIVE
LEE'S SUMMIT, MO

REVISION DATE	DESCRIPTION
1 06/04/2018	CITY COMMENTS
2 07/30/2018	CITY COMMENTS
3 09/28/2018	CITY COMMENTS/SHPO FINDINGS
4 09/27/2019	REVISE STREET NAMES
5 8/29/2019	REVISE RETAINING WALLS
6	
7	
8	
9	

DRAWN BY:	KSC
CHECKED BY:	MAB
DATE PREPARED:	4.20.18
PROJ. NUMBER:	17-134

MISSOURI ONE CALL SYSTEM, INC.
1-800-344-7483
STOP-CALL BEFORE YOU DIG!

SIGN PLAN

SHEET 24 OF 25

I:\PROJECTS\2017\17-134\3.0 Design\3.0 DWG Plans\6.0 SS\17-134-SS-SIGNING PLAN.dwg, 10/23/2019 12:01:06 PM, 1:1

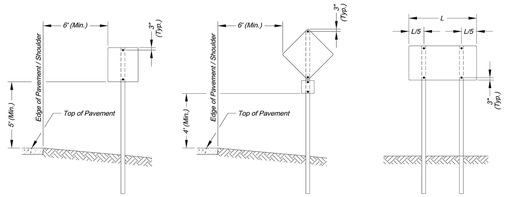

SIGN INSTALLATION FOR NON-CURBED STREET

SIGN INSTALLATION WITH AUXILARY SIGN FOR NON-CURBED STREET

SIGN INSTALLATION WITH TWO SIGN POSTS

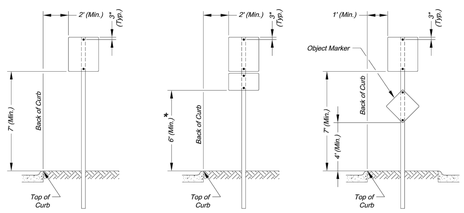

SIGN INSTALLATION FOR CURBED STREET

SIGN INSTALLATION WITH AUXILARY SIGN FOR CURBED STREET

SIGN INSTALLATION FOR RAISED MEDIANS

SIGN MOUNTING DETAILS

* The height to the bottom of a sign when it is located in a pedestrian walkway or extends into a walkway shall be a minimum of 80 inches above the walkway.

NOTE:
1. Generally, the sign mounting height should not be more than 1' greater than the minimum mounting height.

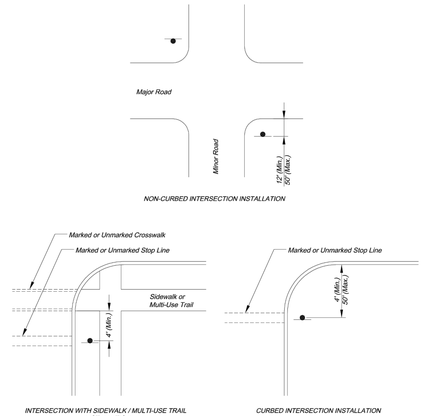

NON-CURBED INTERSECTION INSTALLATION

INTERSECTION WITH SIDEWALK / MULTI-USE TRAIL INSTALLATION

CURBED INTERSECTION INSTALLATION

CONTROL SIGN LOCATION

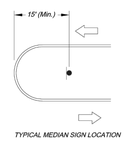

TYPICAL MEDIAN SIGN LOCATION

MEDIAN SIGN LOCATION

NOTES:
1. A 4" P.V.C. sleeve shall be installed in new concrete medians at each location where a sign is to be installed.
2. For existing concrete medians, a 4" hole shall be cored into the concrete.

CITY OF LEE'S SUMMIT
PUBLIC WORKS DEPARTMENT
ENGINEERING DIVISION
220 SE GREEN STREET
LEE'S SUMMIT, MISSOURI 64063
PHONE: (816) 969-1800 FAX: (816) 969-1809

Project:

SIGN MOUNTING DETAILS

Sheet Name: STANDARD DRAWING SN-1

Drawn By: AS
Checked By: JW
Date: 08/26/2009
Project#

1 OF 3

1

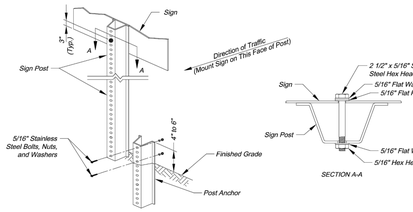

U-STEEL POST DETAILS

U-STEEL POST NOTES:
1. Splice shall be positioned entirely between finished grade line and 18" above finished grade line. Only one splice will be allowed per post.
2. U-Steel post shall be 3 lb./ft., galvanized according to ASTM A123.
3. U-Steel post can be used for installation of signs with an area of less than 2.5 square feet.
4. All posts shall be embedded a minimum of 3 feet.

PERMANENT SIGNING GENERAL NOTES:
1. All signing shall be in accordance with the latest edition of the Manual on Uniform Traffic Control Devices (MUTCD).
2. The Contractor is responsible for avoiding any and all utilities when installing sign posts, whether the utility is indicated on the plans or not.
3. All workmanship and materials shall be subject to the inspection and approval of the Public Works Department of the City of Lee's Summit.
4. The Contractor shall stake the location of all sign posts to be installed. The City Inspector shall inspect the staking prior to installation. Minor relocation to avoid conflicts may be allowed with the approval of the City Traffic Engineer or designee.
5. Signs shown to be installed on the side of metal poles shall be mounted with stainless steel straps or wing brackets as detailed. No signs are to be installed on wood poles. See Traffic Signal Standard Drawings for the installation of signs on mast arms.
6. All post mounted signs shall be installed with breakaway anchors according to the Standard Drawings.
7. All existing signs will be used in place during construction and protected from damage unless otherwise indicated in the plans. If the Contractor damages any existing sign or posts during construction, the Contractor will be required to replace the damaged materials with new signs or posts of the same type and size at the Contractor's expense. The Contractor shall be responsible for removing and storing any signs that are to be reinstalled on the project. All equipment shall be reinstalled in good condition.
8. Existing permanent signs and posts removed by the Contractor for construction purposes which are not to be reinstalled shall be delivered to the City's Public Works Maintenance Facility (1971 SE Hamblen Road). The Contractor shall be responsible for removing and storing equipment in good condition and is fully responsible for the equipment until it is delivered.
9. All Stop, Yield, or street name signs shall be maintained in a conspicuous location for the driving public. All Stop and Yield signs removed for construction purposes can be temporarily erected in reflectorized drums (no less than 7 feet above the pavement surface) until they can be reinstalled. Any temporary Stop or Yield sign installation to be left in place overnight will require prior approval from the City Inspector.

SQUARE STEEL POST INSTALLATION SEQUENCE:
1. Sign post anchor driven partially into the ground using a drive cap with a sledge or power equipment.
2. Anchor sleeve slipped over anchor and drive into the ground together with the sign post anchor.
3. Insert sign post into the post anchor and bolt in place.

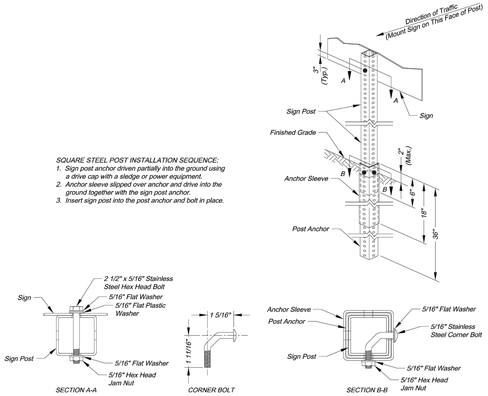

STRAP TYPE SIGN SUPPORT DETAILS

METAL POLE SIGN MOUNTING NOTES:
1. Signs on metal poles shall be attached with two brackets and stainless steel bands.
2. Holes in sign for attachment to the mounting brackets shall be offset a minimum of 2 inches from the edge of the sign.
3. Holes in sign shall be located such that the sign is level.
4. All strap, bracket, and seal materials should be Type 201 stainless steel.

SQUARE STEEL POST DETAILS

SQUARE STEEL POST NOTES:
1. Square steel sign posts and break-away anchor shall consist of the following materials:
   Sign Post - 14 Ga. 2" x 2" Square Steel Post
   Post Anchor - 12 Ga. 2 ½" x 2 ½" x 36" Square Steel Post
   Anchor Sleeve - 12 Ga. 2 ½" x 2 ½" x 18" Square Steel Post
2. 14 Gauge posts must meet a certified minimum yield strength of 60,000 psi.
3. In all installations the first hole above the finished grade line on the sign post, anchor, and anchor sleeve must be in line for the insertion of the corner bolt.
4. The maximum area for one sign post is 9.0 square feet. A sign or combination of signs with an area greater than 9.0 square feet will require two posts. Also, signs with a width greater than 36" (not including 36" x 36" diamond shaped signs) will require two posts.

CITY OF LEE'S SUMMIT
PUBLIC WORKS DEPARTMENT
ENGINEERING DIVISION
220 SE GREEN STREET
LEE'S SUMMIT, MISSOURI 64063
PHONE: (816) 969-1800 FAX: (816) 969-1809

Project:

SIGN POST DETAILS

Sheet Name: STANDARD DRAWING SN-2

Drawn By: AS
Checked By: JW
Date: 08/26/2009
Project#

2 OF 3

2

SCHLAGEL & ASSOCIATES, P.A.
Engineers • Planners • Surveyors • Landscape Architects
14920 West 107th Street • Lenexa, Kansas 66215
(913) 492-5158 • Fax: (913) 492-8400
WWW.SCHLAGELASSOCIATES.COM
Missouri State Certificates of Authority
#E2000200380-F #LA2001005237 #LS2002000859-F

STATE OF MISSOURI
MARK ALLEN BREUER
NUMBER PE-2003007268
PROFESSIONAL ENGINEER
10.23.19

WINTERSET VALLEY, 12TH PLAT
STREET, STORMWATER, MASTER DRAINAGE PLAN AND EROSION AND SEDIMENT CONTROL
AUDUBON LANE AND CARSON DRIVE
LEE'S SUMMIT, MO

STANDARD ABBREVIATION LISTS

Named Streets	
Avenue	AVE
Boulevard	BLVD
Circle	CIR
Creek	CR
Court	CT
Crossing	XING
Drive	DR
Highway	HWY
Lane	LN
Parkway	PKWY
Place	PL
Road	RD
Street	ST
Terrace	TER
Trail	TRL
Way	WAY

Numbered Streets	
First	ST
Second	ND
Third	RD
Fourth to Tenth	TH

STREET NAME SIGN QUANTITIES

Sign Designation	Sign Size	Sign Area (Sq. Ft.)	Number	Quantity (Sq. Ft.)
D3-1 (SP-1)	9" x 42"	2.63	1	2.63
D3-1 (SP-2)	9" x 48"	3.00	1	3.00
D3-1 (SP-3)	9" x 42"	2.63	3	7.89
D3-1 (SP-4)	9" x 48"	3.00	3	9.00
D3-1 (SP-5)				
D3-1 (SP-6)				

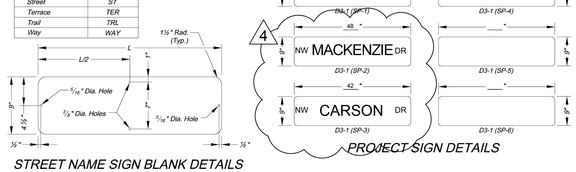

STREET NAME SIGN BLANK DETAILS
For Mounting on Square Steel Posts

PROJECT SIGN DETAILS

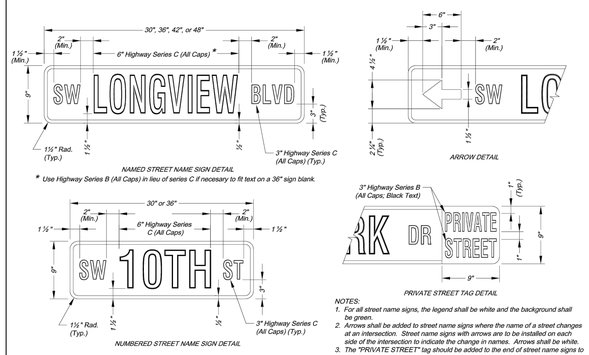

* Use Highway Series B (All Caps) in lieu of series C if necessary to fit text on a 36" sign blank.

NAMED STREET NAME SIGN DETAIL

NUMBERED STREET NAME SIGN DETAIL

NOTES:
1. For all street name signs, the legend shall be white and the background shall be green.
2. Arrows shall be added to street name signs where the name of a street changes at an intersection. Street name signs with arrows are to be installed on each side of the intersection to indicate the change in names. Arrows shall be white.
3. The "PRIVATE STREET" tag should be added to the end of street name signs to indicate where a street that is outside the right-of-way intersects a public street. The background for the "PRIVATE STREET" tag shall be yellow.

STREET NAME SIGN FACE DETAILS

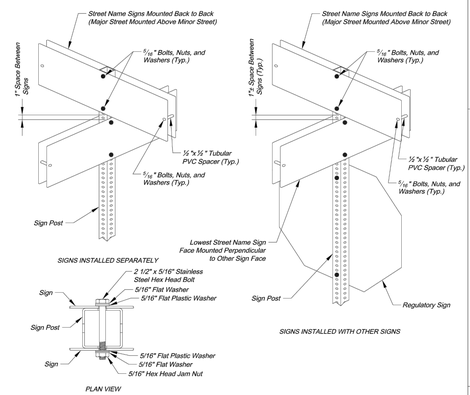

SQUARE STEEL POST MOUNTING DETAILS

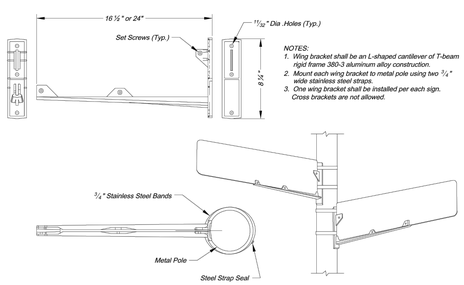

NOTES:
1. Wing bracket shall be an L-shaped cantilever of T-beam rigid frame 380-3 aluminum alloy construction.
2. Mount each wing bracket to metal pole using two ¾" wide stainless steel straps.
3. One wing bracket shall be installed per each sign. Cross brackets are not allowed.

WING BRACKET MOUNTING DETAILS

CITY OF LEE'S SUMMIT
PUBLIC WORKS DEPARTMENT
ENGINEERING DIVISION
220 SE GREEN STREET
LEE'S SUMMIT, MISSOURI 64063
PHONE: (816) 969-1800 FAX: (816) 969-1809

Project:

STREET NAME SIGN DETAILS

Sheet Name: STANDARD DRAWING SN-3

Drawn By: AS
Checked By: JW
Date: 08/26/2009
Project#

3 OF 3

3

CONFORMING TO CONSTRUCTION RECORDS AS FURNISHED BY OTHERS.

KSC	7-23-19
BY	DATE

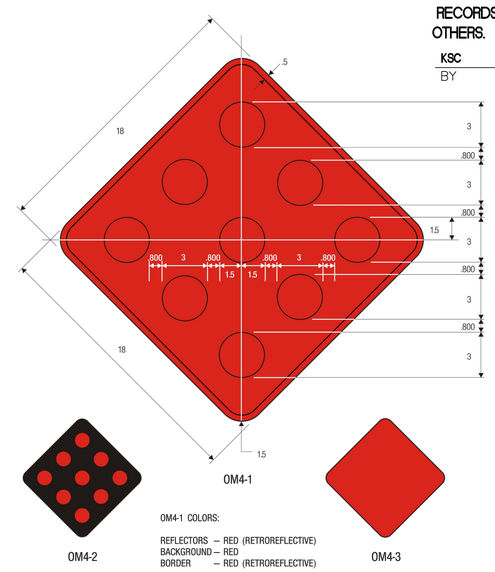

OM4-1 COLORS:
REFLECTORS – RED (RETROREFLECTIVE)
BACKGROUND – RED
BORDER – RED (RETROREFLECTIVE)

OM4-2 COLORS:
REFLECTORS – RED (RETROREFLECTIVE)
BACKGROUND – BLACK

OM4-3 COLORS:
SIGN PANEL – RED (RETROREFLECTIVE)

R1-1
STOP SIGN

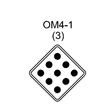

NOTE:
THICKNESS OF FLAT SHEET FOR END OF ROAD MARKERS SHALL BE 0.0063". RED REFLECTORS ON RED BACKGROUND.

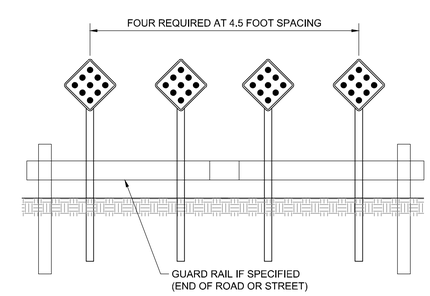

11-4

Record Drawing

REVISION DATE	DESCRIPTION
06/04/2018	CITY COMMENTS
07/30/2018	CITY COMMENTS
08/28/2018	CITY COMMENTS/SHPO FINDINGS
09/27/2019	REVISE STREET NAMES
8/28/2019	REVISE RETAINING WALLS

DRAWN BY:	KSC
CHECKED BY:	MAB
DATE PREPARED:	4.20.18
PROJ. NUMBER:	17-134

STREET SIGN DETAILS

SHEET 25 OF 25

I:\PROJECTS\2017\17-134\3.0 Design\3.0 DWG Plans\6.0 SS\17-134-SS-ST SIGN DETAILS.dwg, 10/23/2019 12:01:23 PM, 1:1