


LEGEND	
	FINISHED INDEX CONTOURS
	FINISHED INTERMEDIATE CONTOURS

## BASEMENT TYPES

- ☐ S STANDARD  
☐ W WALKOUT  
☐ D DAYLIGHT

NOTES:

MBOE – MINIMUM BUILDING OPENING ELEVATION

NOTES:

1. INDIVIDUAL LOT OWNERS SHALL NOT CHANGE OR OBSTRUCT THE DRAINAGE FLOW LINES OR PATHS ON THE LOTS, AS SHOWN ON THE MASTER DRAINAGE PLAN, UNLESS SPECIFIC APPLICATION IS MADE AND APPROVED BY THE CITY ENGINEER.

2. PLAT IS LOCATION IN ZONE X, "AREAS OUTSIDE THE 1-PERCENT ANNUAL CHANCE FLOODPLAINS, AREAS OF 1-PERCENT ANNUAL CHANCE SHEET FLOW FLOODING WHERE THE AVERAGE DEPTHS ARE LESS THAN 1 FOOT, AREAS OF 1-PERCENT ANNUAL CHANCE STREAM FLOODING WHERE THE CONTRIBUTING DRAINAGE AREA IS LESS THAN 1 SQUARE MILE, OR AREAS PROTECTED FROM THE 1-PERCENT ANNUAL CHANCE FLOOD BY LEVEES. NO BASE FLOOD ELEVATIONS OR DEPTHS ARE SHOWN WITHIN THIS ZONE"

3. PLAT IS LOCATED OUTSIDE OF ANY REQUIRED BUFFER ZONES FOR NATURAL STREAMS.

4. MBOE ELEVATIONS HAVE BEEN PROVIDED AT EACH LOT CORNER. INTERPOLATION WILL BE ALLOWED BETWEEN THE RIGHT AND LEFT SIDE MBOE'S SHOWN ON THE MASTER DRAINAGE PLAN, DEPENDING ON THE LOCATION OF THE LOWEST OPENING ON THE PROPOSED STRUCTURE.

5. REFER TO SHEET C106-C109 FOR SWALE GRADING DETAILS.

6. DRAINAGE PATHS TO BE CONSTRUCTED BETWEEN EACH OF THE LOTS LABELED AS STANDARD LOTS TO DRAIN WEST.

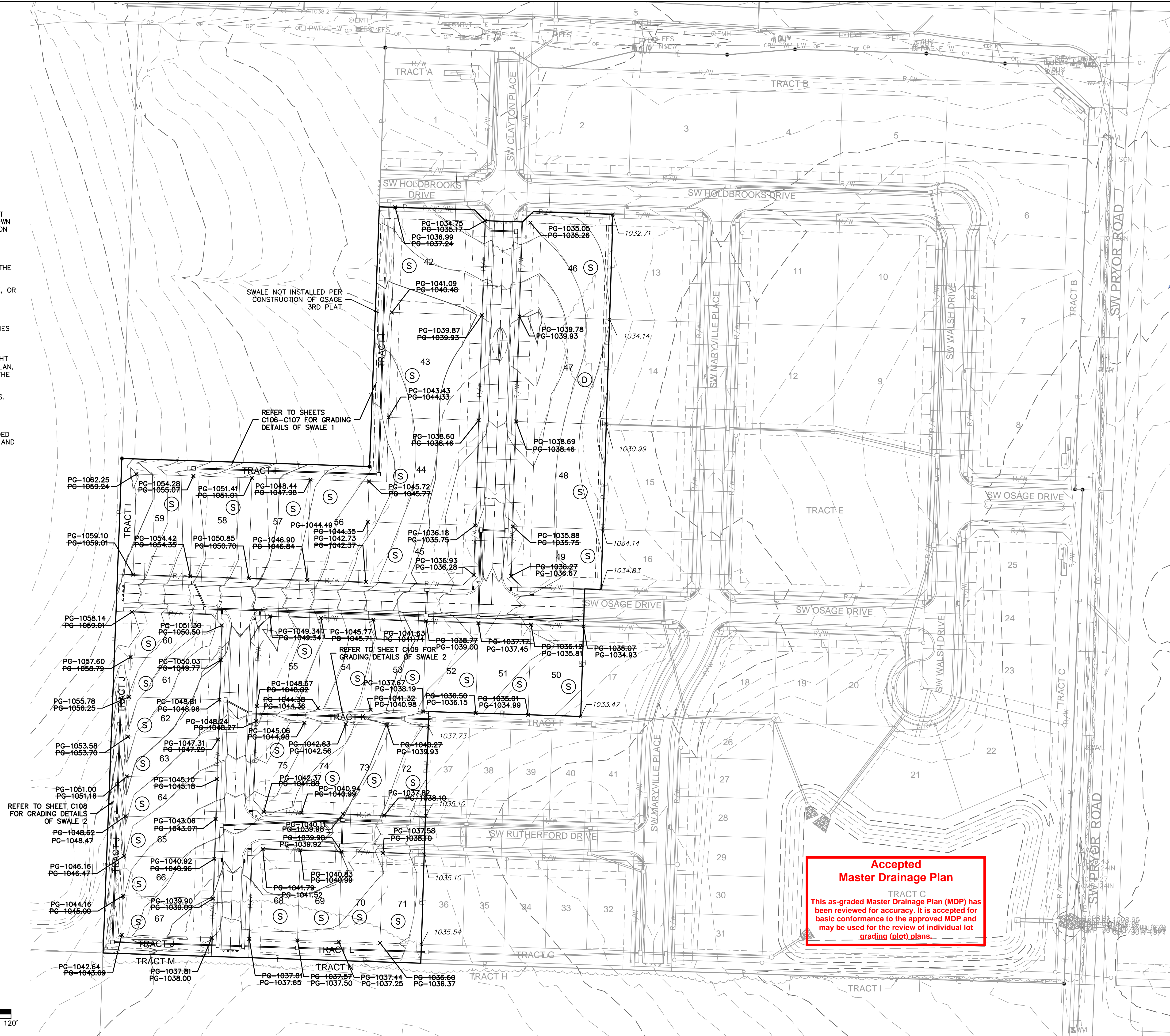
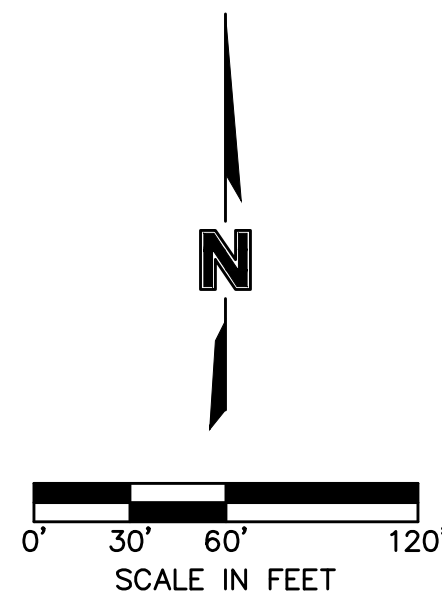
7. NO BUILDING PERMITS WILL BE ISSUED UNTIL AN AS-GRADED MASTER DRAINAGE PLAN HAS BEEN SUBMITTED TO THE CITY AND APPROVED BY THE CITY.

Osage 2nd Plat			
Minimum Building Opening Elevation			
Lot	Rear Left MBOE	Rear Right MBOE	As-Built Grading Required
46	1033.80	1034.73	X
47	1034.73	1033.11	X
48	1033.10	1034.51	X
49	1034.21	1035.60	X
50	1033.54	1035.51	X
51	1035.51	1036.67	X
52	1036.67	1038.18	X
53	1038.18	1041.50	X
54	1041.50	1044.88	X
55	1044.88	1049.20	X
56	1048.96	1046.24	X
57	1051.93	1048.96	X
58	1054.80	1051.93	X
59	1062.78	1054.80	X
60	1038.02	1038.19	X
68	1037.77	1038.02	X
70	1036.89	1037.77	X
71	1036.08	1036.89	X
72	1040.45	1038.25	X
73	1043.08	1040.45	X
74	1045.58	1043.08	X
75	1048.76	1045.58	X

X indicates condition applies to the lot.  
MBOE's have been provided per lot lines,  
facing the lot from the street. Interpolation  
will be allowed between the right and left  
side MBOE's provided, depending on the

X indicates condition applies to the lot.  
MBOE's have been provided per lot lines,  
facing the lot from the street. Interpolation  
will be allowed between the right and left  
side MBOE's provided, depending on the

## AS-BUILT



**Accepted**  
**Master Drainage Plan**

TRACT C

This as-graded Master Drainage Plan (MDP) has been reviewed for accuracy. It is accepted for basic conformance to the approved MDP and may be used for the review of individual lot grading (plot) plans.