



Mail Processing Center
Federal Aviation Administration
Southwest Regional Office
Obstruction Evaluation Group
10101 Hillwood Parkway
Fort Worth, TX 76177

Aeronautical Study No.
2019-ACE-7578-OE

Issued Date: 11/01/2019

Brian Maenner
Central States Construction
4215 Philips Farm Road Suite 109
Columbia, MO 65201

**** DETERMINATION OF NO HAZARD TO AIR NAVIGATION ****

The Federal Aviation Administration has conducted an aeronautical study under the provisions of 49 U.S.C., Section 44718 and if applicable Title 14 of the Code of Federal Regulations, part 77, concerning:

Structure:	Building Building 2
Location:	Lee's Summit, MO
Latitude:	38-57-04.49N NAD 83
Longitude:	94-22-46.98W
Heights:	957 feet site elevation (SE) 58 feet above ground level (AGL) 1015 feet above mean sea level (AMSL)

This aeronautical study revealed that the structure does not exceed obstruction standards and would not be a hazard to air navigation provided the following condition(s), if any, is(are) met:

It is required that FAA Form 7460-2, Notice of Actual Construction or Alteration, be e-filed any time the project is abandoned or:

____ At least 10 days prior to start of construction (7460-2, Part 1)
__X__ Within 5 days after the construction reaches its greatest height (7460-2, Part 2)

Based on this evaluation, marking and lighting are not necessary for aviation safety. However, if marking/lighting are accomplished on a voluntary basis, we recommend it be installed in accordance with FAA Advisory circular 70/7460-1 L Change 2.

This determination expires on 05/01/2021 unless:

- (a) the construction is started (not necessarily completed) and FAA Form 7460-2, Notice of Actual Construction or Alteration, is received by this office.
- (b) extended, revised, or terminated by the issuing office.
- (c) the construction is subject to the licensing authority of the Federal Communications Commission (FCC) and an application for a construction permit has been filed, as required by the FCC, within 6 months of the date of this determination. In such case, the determination expires on the date prescribed by the FCC for completion of construction, or the date the FCC denies the application.

NOTE: REQUEST FOR EXTENSION OF THE EFFECTIVE PERIOD OF THIS DETERMINATION MUST BE E-FILED AT LEAST 15 DAYS PRIOR TO THE EXPIRATION DATE. AFTER RE-EVALUATION OF CURRENT OPERATIONS IN THE AREA OF THE STRUCTURE TO DETERMINE THAT NO SIGNIFICANT AERONAUTICAL CHANGES HAVE OCCURRED, YOUR DETERMINATION MAY BE ELIGIBLE FOR ONE EXTENSION OF THE EFFECTIVE PERIOD.

This determination is based, in part, on the foregoing description which includes specific coordinates, heights, frequency(ies) and power. Any changes in coordinates, heights, and frequencies or use of greater power, except those frequencies specified in the Colo Void Clause Coalition; Antenna System Co-Location; Voluntary Best Practices, effective 21 Nov 2007, will void this determination. Any future construction or alteration, including increase to heights, power, or the addition of other transmitters, requires separate notice to the FAA. This determination includes all previously filed frequencies and power for this structure.

If construction or alteration is dismantled or destroyed, you must submit notice to the FAA within 5 days after the construction or alteration is dismantled or destroyed.

This determination does include temporary construction equipment such as cranes, derricks, etc., which may be used during actual construction of the structure. However, this equipment shall not exceed the overall heights as indicated above. Equipment which has a height greater than the studied structure requires separate notice to the FAA.

This determination concerns the effect of this structure on the safe and efficient use of navigable airspace by aircraft and does not relieve the sponsor of compliance responsibilities relating to any law, ordinance, or regulation of any Federal, State, or local government body.

If we can be of further assistance, please contact our office at (816) 329-2508, or vee.stewart@faa.gov. On any future correspondence concerning this matter, please refer to Aeronautical Study Number 2019-ACE-7578-OE.

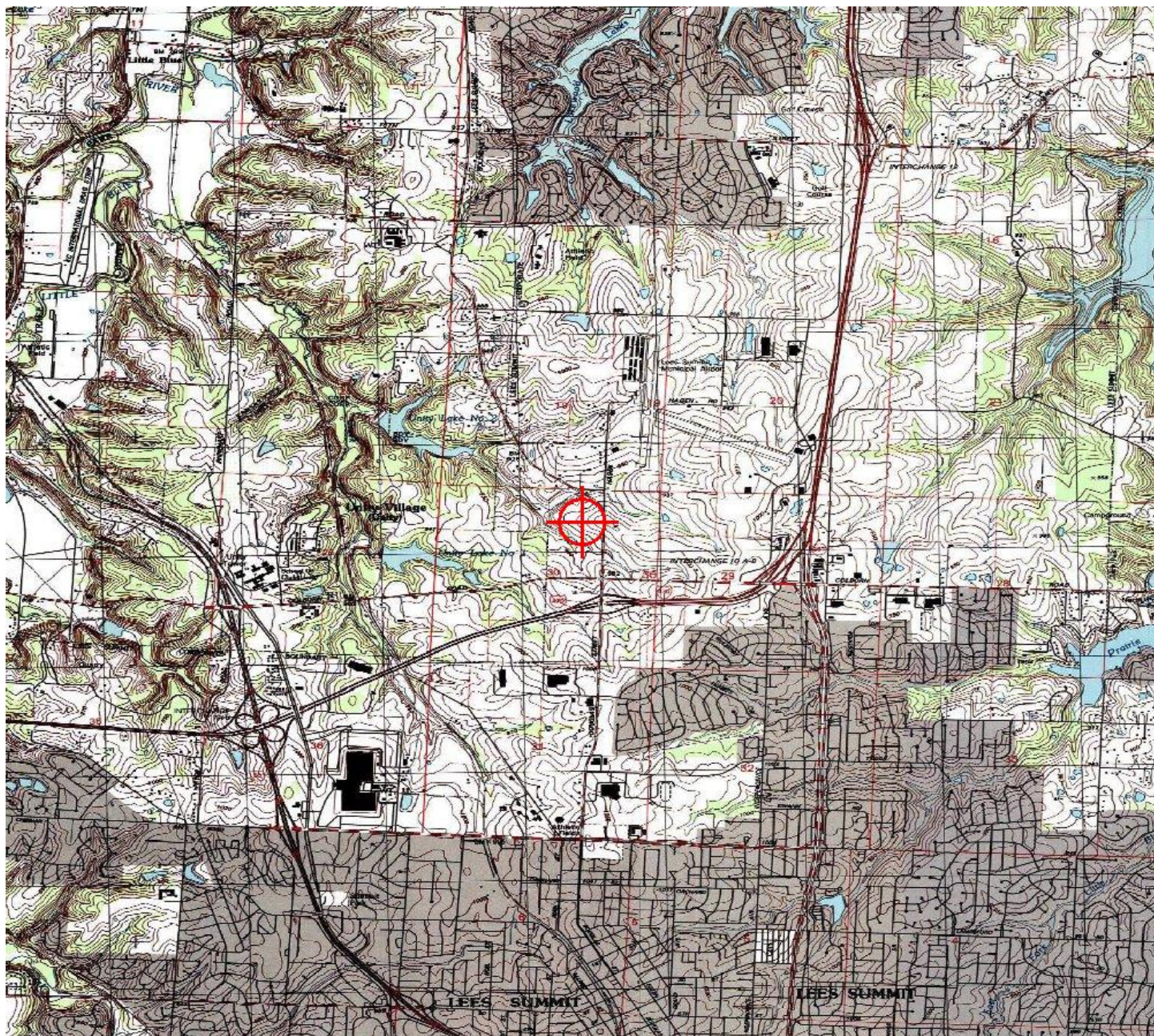
Signature Control No: 420784221-421535227

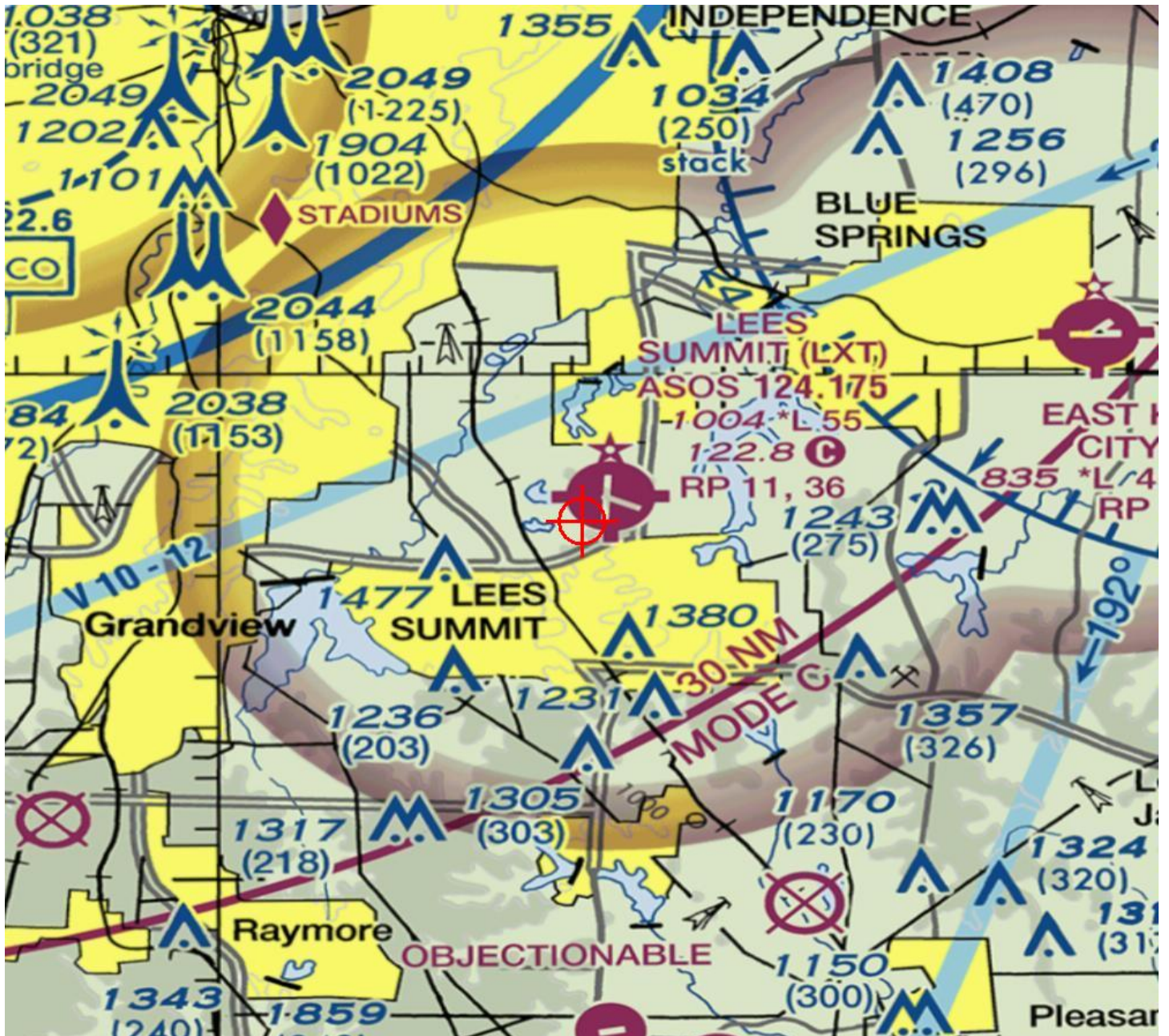
(DNE)

Vee Stewart
Specialist

Attachment(s)
Map(s)

TOPO Map for ASN 2019-ACE-7578-OE







Mail Processing Center
Federal Aviation Administration
Southwest Regional Office
Obstruction Evaluation Group
10101 Hillwood Parkway
Fort Worth, TX 76177

Aeronautical Study No.
2019-ACE-7579-OE

Issued Date: 11/01/2019

Brian Maenner
Central States Construction
4215 Philips Farm Road Suite 109
Columbia, MO 65201

****DETERMINATION OF NO HAZARD TO AIR NAVIGATION FOR TEMPORARY STRUCTURE****

The Federal Aviation Administration has conducted an aeronautical study under the provisions of 49 U.S.C., Section 44718 and if applicable Title 14 of the Code of Federal Regulations, part 77, concerning:

Structure:	Crane Building2-Crane
Location:	Lee's Summit, MO
Latitude:	38-57-04.49N NAD 83
Longitude:	94-22-46.98W
Heights:	957 feet site elevation (SE) 85 feet above ground level (AGL) 1042 feet above mean sea level (AMSL)

This aeronautical study revealed that the temporary structure does not exceed obstruction standards and would not be a hazard to air navigation provided the condition(s), if any, in this letter is (are) met:

****SEE ATTACHMENT FOR ADDITIONAL CONDITION(S) OR INFORMATION****

This determination is based, in part, on the foregoing description which includes specific coordinates, heights, frequency(ies) and power. Any changes in coordinates, heights and frequencies or use of greater power, except those frequencies specified in the Colo Void Clause Coalition; Antenna System Co-Location; Voluntary Best Practices, effective 21 Nov 2007, will void this determination. Any future construction or alteration, including increase to heights, power or the addition of other transmitters, requires separate notice to the FAA. This determination includes all previously filed frequencies and power for this structure.

This determination does include temporary construction equipment such as cranes, derricks, etc., which may be used during actual construction of a structure. However, this equipment shall not exceed the overall heights as indicated above. Equipment which has a height greater than the studied structure requires separate notice to the FAA.

This determination concerns the effect of this temporary structure on the safe and efficient use of navigable airspace by aircraft and does not relieve the sponsor of compliance responsibilities relating to any law, ordinance, or regulation of any Federal, State, or local government body.

A copy of this determination will be forwarded to the Federal Aviation Administration Flight Procedures Office if the structure is subject to the issuance of a Notice To Airman (NOTAM).

If you have any questions, please contact our office at (816) 329-2508, or vee.stewart@faa.gov. On any future correspondence concerning this matter, please refer to Aeronautical Study Number 2019-ACE-7579-OE

Signature Control No: 420784222-421538429

(TMP)

Vee Stewart

Specialist

Additional Condition(s) or Information for ASN 2019-ACE-7579-OE

Proposal: To construct and/or operate a(n) Crane to a height of 85 feet above ground level, 1027-1049 feet above mean sea level.

Location: The structure will be located 0.54-0.60 nautical miles southwest of LXT (Lee's Summit Municipal Airport) Airport reference point.

Part 77 Obstruction Standard(s) Exceeded and Aeronautical Impacts, if any:

Aeronautical study revealed that the temporary structure will not exceed any Part 77 obstruction standard. Aeronautical study confirmed that the temporary structure will have no effect on any existing or proposed arrival, departure or en route instrument/visual flight rules (IFR/VFR) operations or procedures. Additionally, aeronautical study confirmed that the temporary structure will have no physical or electromagnetic effect on the operation of air navigation and communications facilities and will not impact any airspace and routes used by the military. Based on this aeronautical study, the FAA finds that the temporary structure will have no adverse effect on air navigation and will not impact any aeronautical operations or procedures.

Based on this aeronautical study, the structure would not constitute a substantial adverse effect on aeronautical operations or procedures because it will be temporary. The temporary structure would not be considered a hazard to air navigation provided all of the conditions specified in this determination are strictly met.

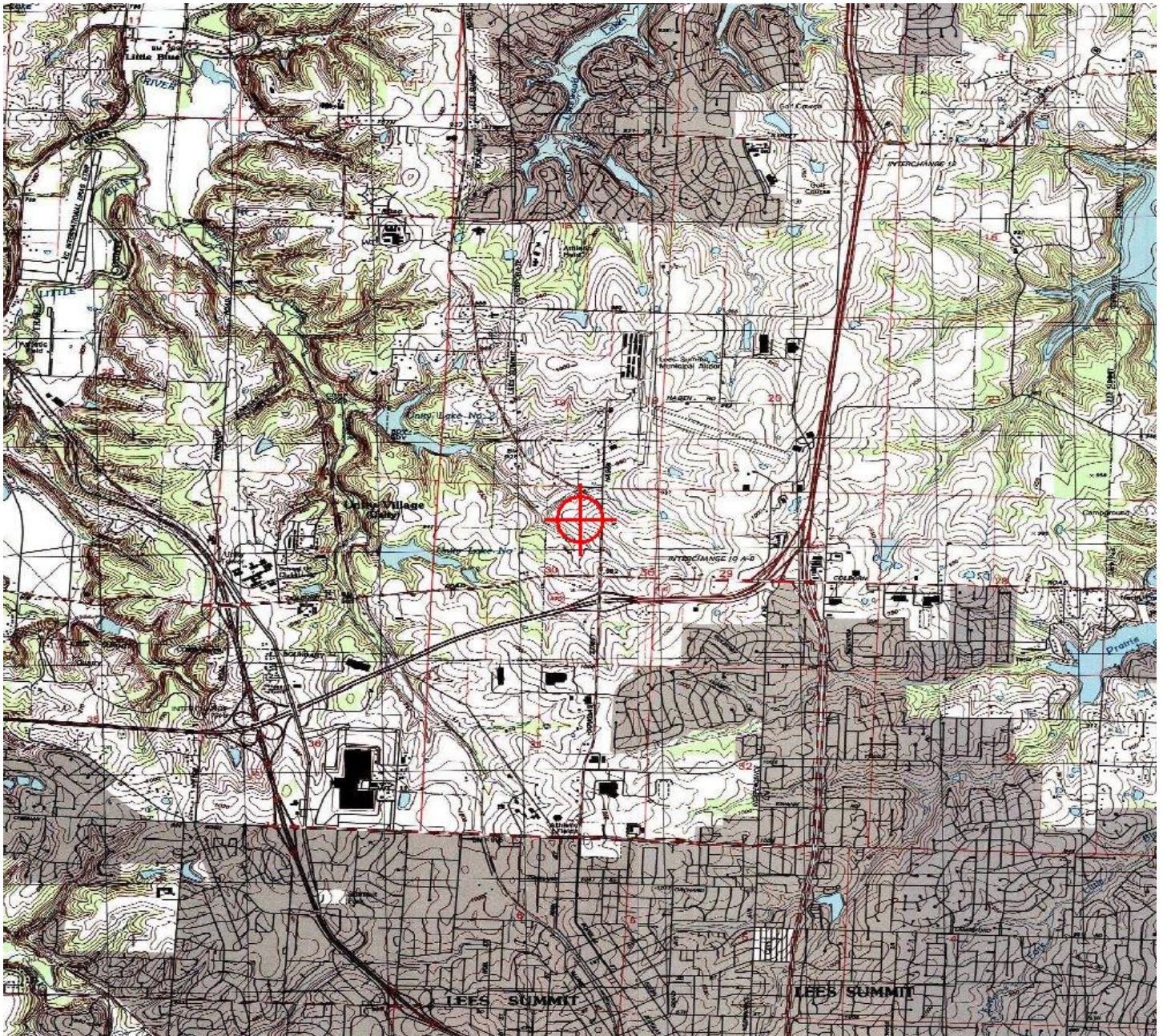
Based on this evaluation, marking and lighting are not necessary for aviation safety. However, if marking/lighting are accomplished on a voluntary basis, we recommend it be installed in accordance with FAA Advisory circular 70/7460-1 L Change 2.

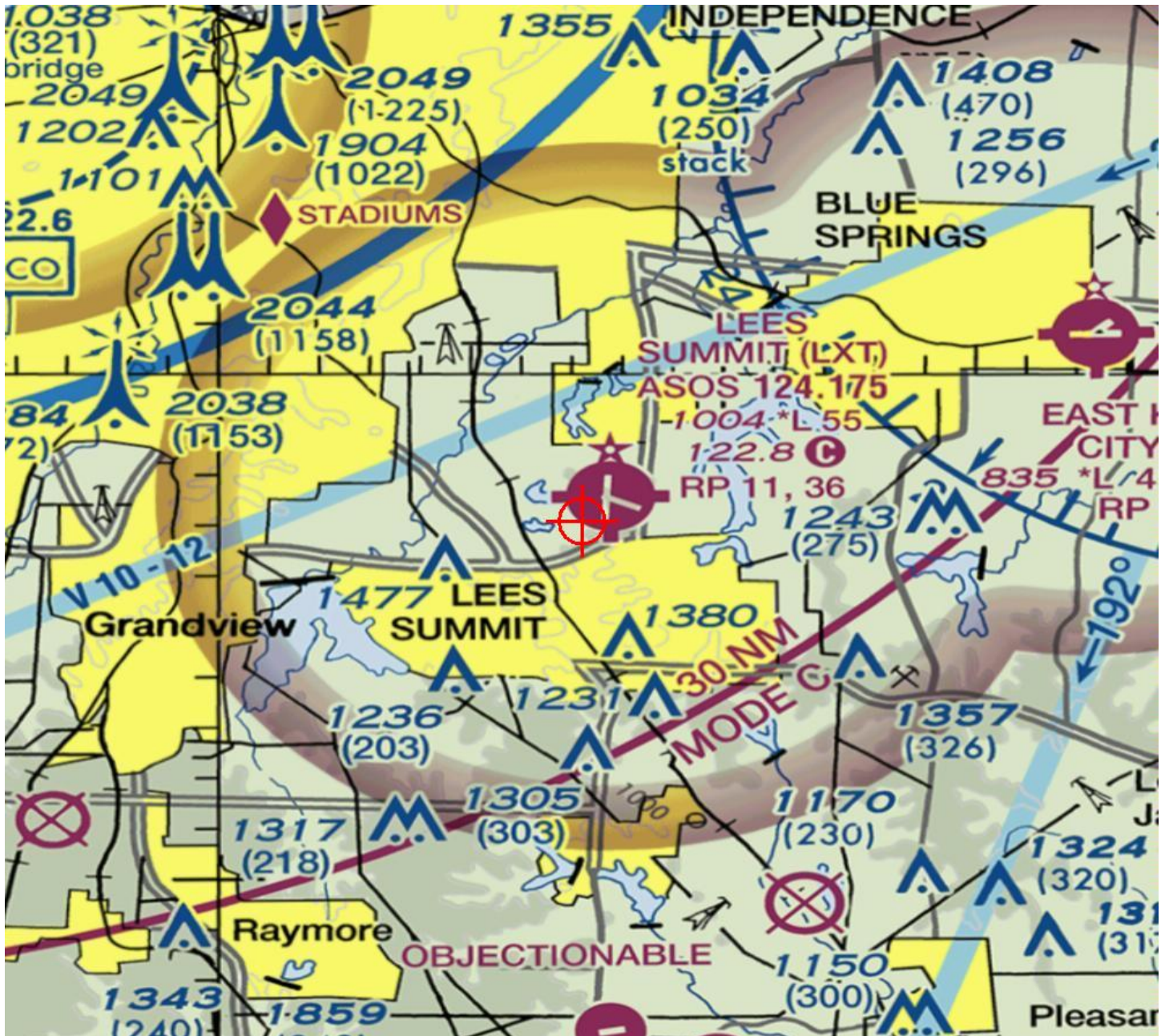
It is required that the manager of LEE'S SUMMIT MUNI AIRPORT, John Ohrazda at (816) 969-1180 be notified at least 3 business days prior to the temporary structure being erected and again when the structure is removed from the site.

This determination expires on 05/01/2021 unless extended, revised, or terminated by the issuing office.

NOTE: REQUEST FOR EXTENSION OF THE EFFECTIVE PERIOD OF THIS DETERMINATION MUST BE E-FILED AT LEAST 15 DAYS PRIOR TO THE EXPIRATION DATE. AFTER RE-EVALUATION OF CURRENT OPERATIONS IN THE AREA OF THE STRUCTURE TO DETERMINE THAT NO SIGNIFICANT AERONAUTICAL CHANGES HAVE OCCURRED, YOUR DETERMINATION MAY BE ELIGIBLE FOR ONE EXTENSION OF THE EFFECTIVE PERIOD.

TOPO Map for ASN 2019-ACE-7579-OE







Mail Processing Center
Federal Aviation Administration
Southwest Regional Office
Obstruction Evaluation Group
10101 Hillwood Parkway
Fort Worth, TX 76177

Aeronautical Study No.
2019-ACE-7580-OE

Issued Date: 11/01/2019

Brian Maenner
Central States Construction
4215 Philips Farm Road Suite 109
Columbia, MO 65201

**** DETERMINATION OF NO HAZARD TO AIR NAVIGATION ****

The Federal Aviation Administration has conducted an aeronautical study under the provisions of 49 U.S.C., Section 44718 and if applicable Title 14 of the Code of Federal Regulations, part 77, concerning:

Structure:	Building Building 3
Location:	Lee's Summit, MO
Latitude:	38-57-03.46N NAD 83
Longitude:	94-22-44.90W
Heights:	957 feet site elevation (SE) 58 feet above ground level (AGL) 1015 feet above mean sea level (AMSL)

This aeronautical study revealed that the structure does not exceed obstruction standards and would not be a hazard to air navigation provided the following condition(s), if any, is(are) met:

It is required that FAA Form 7460-2, Notice of Actual Construction or Alteration, be e-filed any time the project is abandoned or:

____ At least 10 days prior to start of construction (7460-2, Part 1)
__X__ Within 5 days after the construction reaches its greatest height (7460-2, Part 2)

Based on this evaluation, marking and lighting are not necessary for aviation safety. However, if marking/lighting are accomplished on a voluntary basis, we recommend it be installed in accordance with FAA Advisory circular 70/7460-1 L Change 2.

This determination expires on 05/01/2021 unless:

- (a) the construction is started (not necessarily completed) and FAA Form 7460-2, Notice of Actual Construction or Alteration, is received by this office.
- (b) extended, revised, or terminated by the issuing office.
- (c) the construction is subject to the licensing authority of the Federal Communications Commission (FCC) and an application for a construction permit has been filed, as required by the FCC, within 6 months of the date of this determination. In such case, the determination expires on the date prescribed by the FCC for completion of construction, or the date the FCC denies the application.

NOTE: REQUEST FOR EXTENSION OF THE EFFECTIVE PERIOD OF THIS DETERMINATION MUST BE E-FILED AT LEAST 15 DAYS PRIOR TO THE EXPIRATION DATE. AFTER RE-EVALUATION OF CURRENT OPERATIONS IN THE AREA OF THE STRUCTURE TO DETERMINE THAT NO SIGNIFICANT AERONAUTICAL CHANGES HAVE OCCURRED, YOUR DETERMINATION MAY BE ELIGIBLE FOR ONE EXTENSION OF THE EFFECTIVE PERIOD.

This determination is based, in part, on the foregoing description which includes specific coordinates, heights, frequency(ies) and power. Any changes in coordinates, heights, and frequencies or use of greater power, except those frequencies specified in the Colo Void Clause Coalition; Antenna System Co-Location; Voluntary Best Practices, effective 21 Nov 2007, will void this determination. Any future construction or alteration, including increase to heights, power, or the addition of other transmitters, requires separate notice to the FAA. This determination includes all previously filed frequencies and power for this structure.

If construction or alteration is dismantled or destroyed, you must submit notice to the FAA within 5 days after the construction or alteration is dismantled or destroyed.

This determination does include temporary construction equipment such as cranes, derricks, etc., which may be used during actual construction of the structure. However, this equipment shall not exceed the overall heights as indicated above. Equipment which has a height greater than the studied structure requires separate notice to the FAA.

This determination concerns the effect of this structure on the safe and efficient use of navigable airspace by aircraft and does not relieve the sponsor of compliance responsibilities relating to any law, ordinance, or regulation of any Federal, State, or local government body.

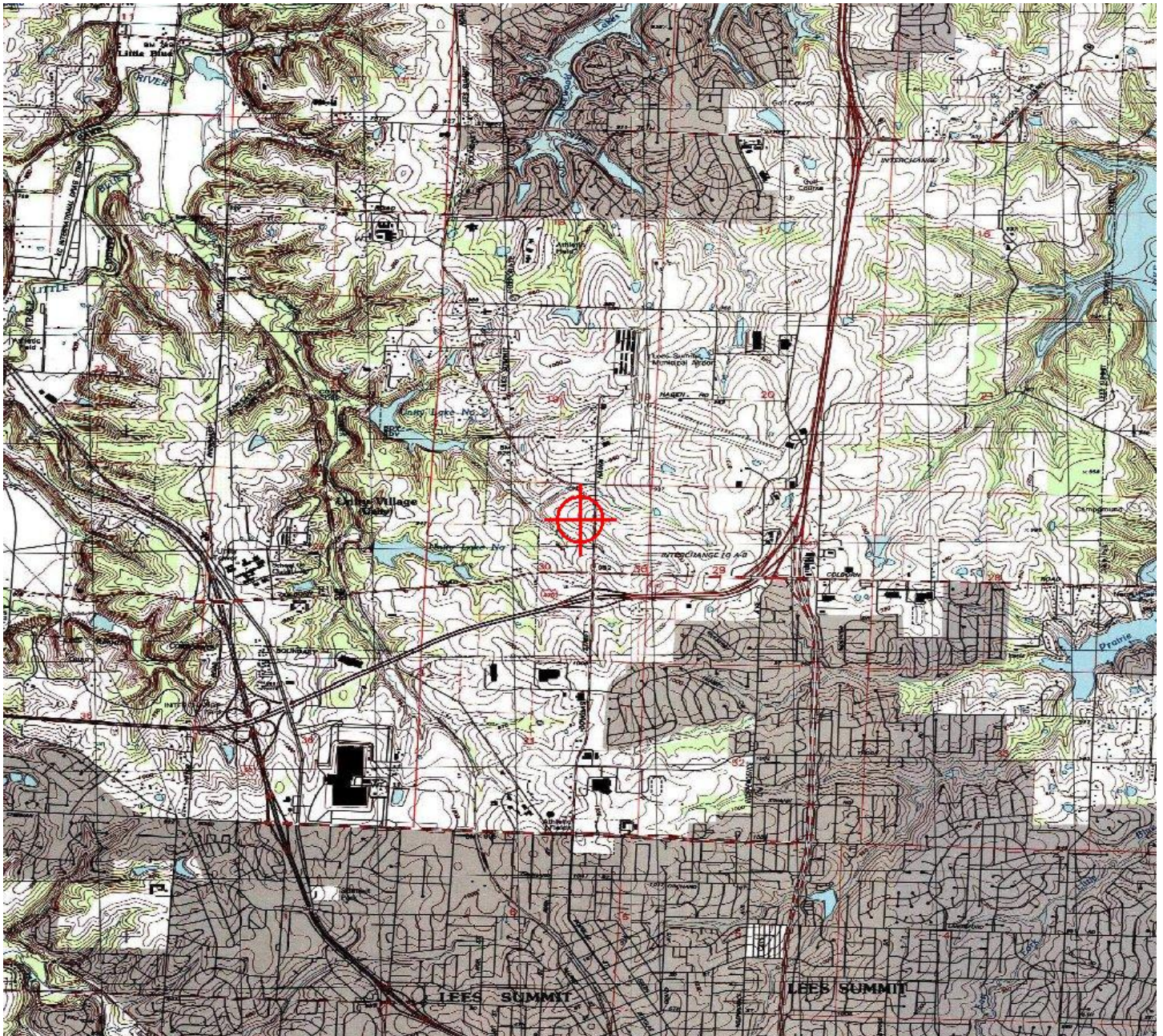
If we can be of further assistance, please contact our office at (816) 329-2508, or vee.stewart@faa.gov. On any future correspondence concerning this matter, please refer to Aeronautical Study Number 2019-ACE-7580-OE.

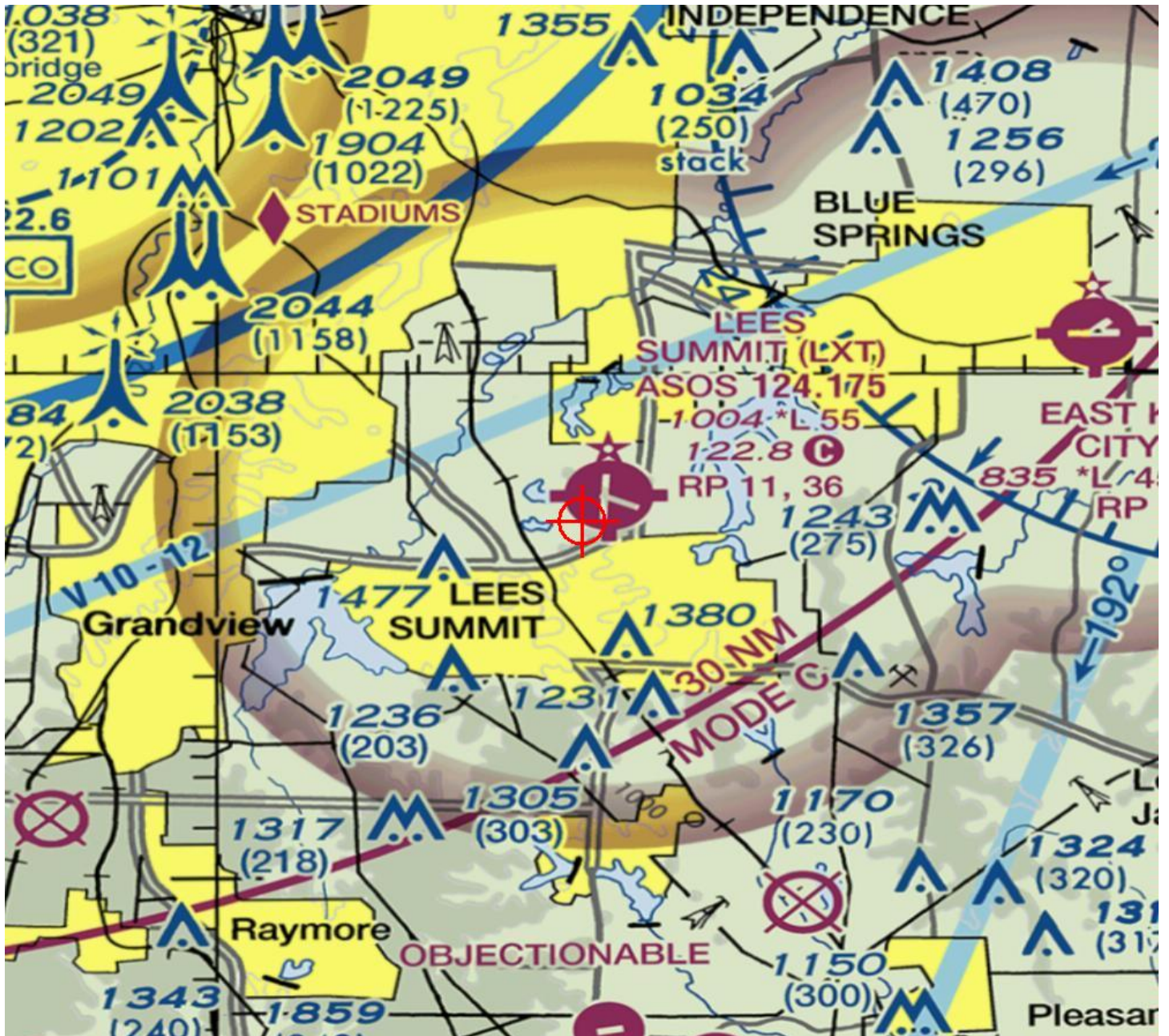
Signature Control No: 420784224-421535235

(DNE)

Vee Stewart
Specialist

Attachment(s)
Map(s)







Mail Processing Center
Federal Aviation Administration
Southwest Regional Office
Obstruction Evaluation Group
10101 Hillwood Parkway
Fort Worth, TX 76177

Aeronautical Study No.
2019-ACE-7581-OE

Issued Date: 11/01/2019

Brian Maenner
Central States Construction
4215 Philips Farm Road Suite 109
Columbia, MO 65201

****DETERMINATION OF NO HAZARD TO AIR NAVIGATION FOR TEMPORARY STRUCTURE****

The Federal Aviation Administration has conducted an aeronautical study under the provisions of 49 U.S.C., Section 44718 and if applicable Title 14 of the Code of Federal Regulations, part 77, concerning:

Structure:	Crane Building3-Crane
Location:	Lee's Summit, MO
Latitude:	38-57-03.46N NAD 83
Longitude:	94-22-44.90W
Heights:	957 feet site elevation (SE) 85 feet above ground level (AGL) 1042 feet above mean sea level (AMSL)

This aeronautical study revealed that the temporary structure does not exceed obstruction standards and would not be a hazard to air navigation provided the condition(s), if any, in this letter is (are) met:

****SEE ATTACHMENT FOR ADDITIONAL CONDITION(S) OR INFORMATION****

This determination is based, in part, on the foregoing description which includes specific coordinates, heights, frequency(ies) and power. Any changes in coordinates, heights and frequencies or use of greater power, except those frequencies specified in the Colo Void Clause Coalition; Antenna System Co-Location; Voluntary Best Practices, effective 21 Nov 2007, will void this determination. Any future construction or alteration, including increase to heights, power or the addition of other transmitters, requires separate notice to the FAA. This determination includes all previously filed frequencies and power for this structure.

This determination does include temporary construction equipment such as cranes, derricks, etc., which may be used during actual construction of a structure. However, this equipment shall not exceed the overall heights as indicated above. Equipment which has a height greater than the studied structure requires separate notice to the FAA.

This determination concerns the effect of this temporary structure on the safe and efficient use of navigable airspace by aircraft and does not relieve the sponsor of compliance responsibilities relating to any law, ordinance, or regulation of any Federal, State, or local government body.

A copy of this determination will be forwarded to the Federal Aviation Administration Flight Procedures Office if the structure is subject to the issuance of a Notice To Airman (NOTAM).

If you have any questions, please contact our office at (816) 329-2508, or vee.stewart@faa.gov. On any future correspondence concerning this matter, please refer to Aeronautical Study Number 2019-ACE-7581-OE

Signature Control No: 420784225-421538426

(TMP)

Vee Stewart

Specialist

Additional Condition(s) or Information for ASN 2019-ACE-7581-OE

Proposal: To construct and/or operate a(n) Crane to a height of 85 feet above ground level, 1027-1049 feet above mean sea level.

Location: The structure will be located 0.54-0.60 nautical miles southwest of LXT (Lee's Summit Municipal Airport) Airport reference point.

Part 77 Obstruction Standard(s) Exceeded and Aeronautical Impacts, if any:

Aeronautical study revealed that the temporary structure will not exceed any Part 77 obstruction standard. Aeronautical study confirmed that the temporary structure will have no effect on any existing or proposed arrival, departure or en route instrument/visual flight rules (IFR/VFR) operations or procedures. Additionally, aeronautical study confirmed that the temporary structure will have no physical or electromagnetic effect on the operation of air navigation and communications facilities and will not impact any airspace and routes used by the military. Based on this aeronautical study, the FAA finds that the temporary structure will have no adverse effect on air navigation and will not impact any aeronautical operations or procedures.

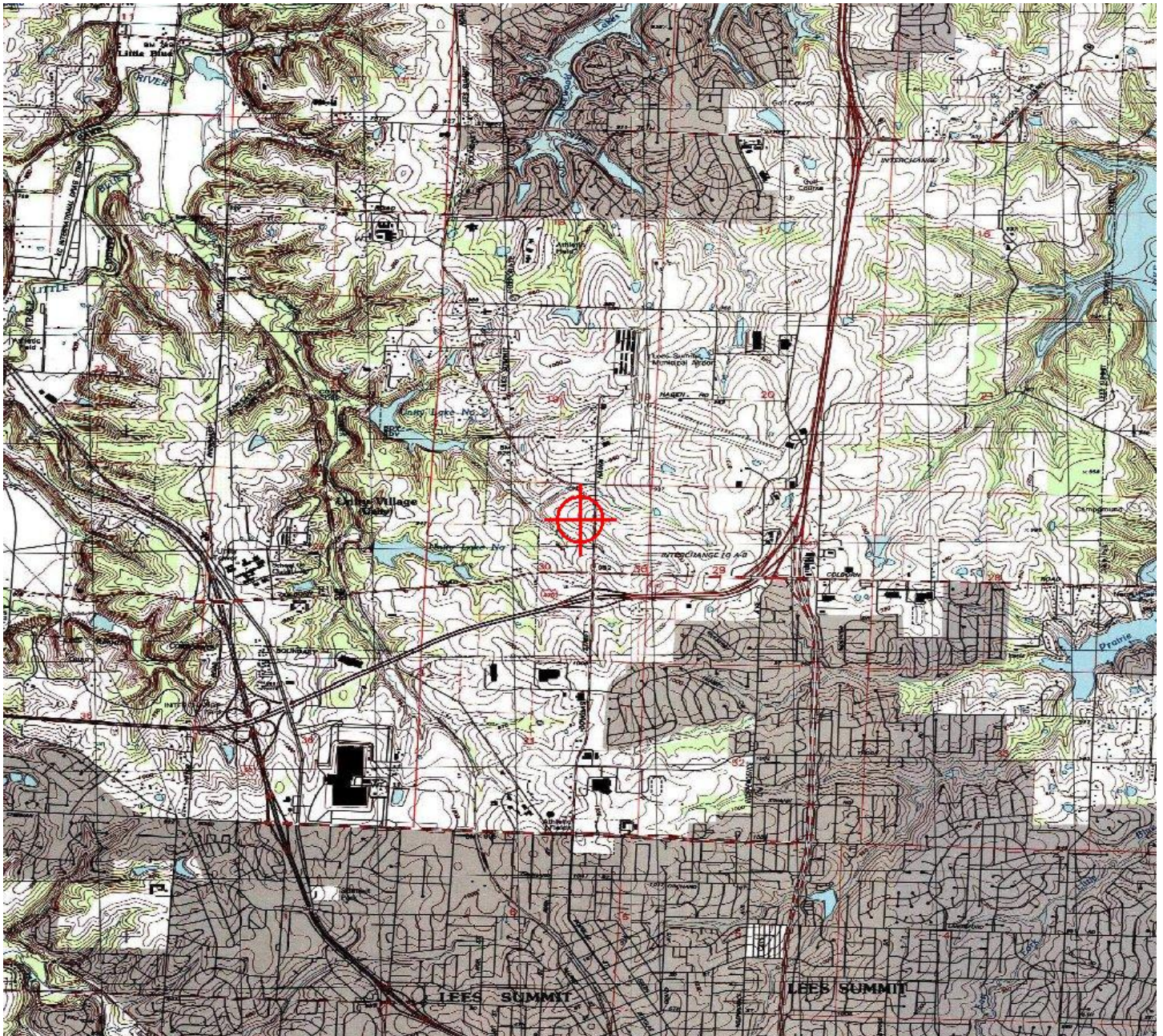
Based on this aeronautical study, the structure would not constitute a substantial adverse effect on aeronautical operations or procedures because it will be temporary. The temporary structure would not be considered a hazard to air navigation provided all of the conditions specified in this determination are strictly met.

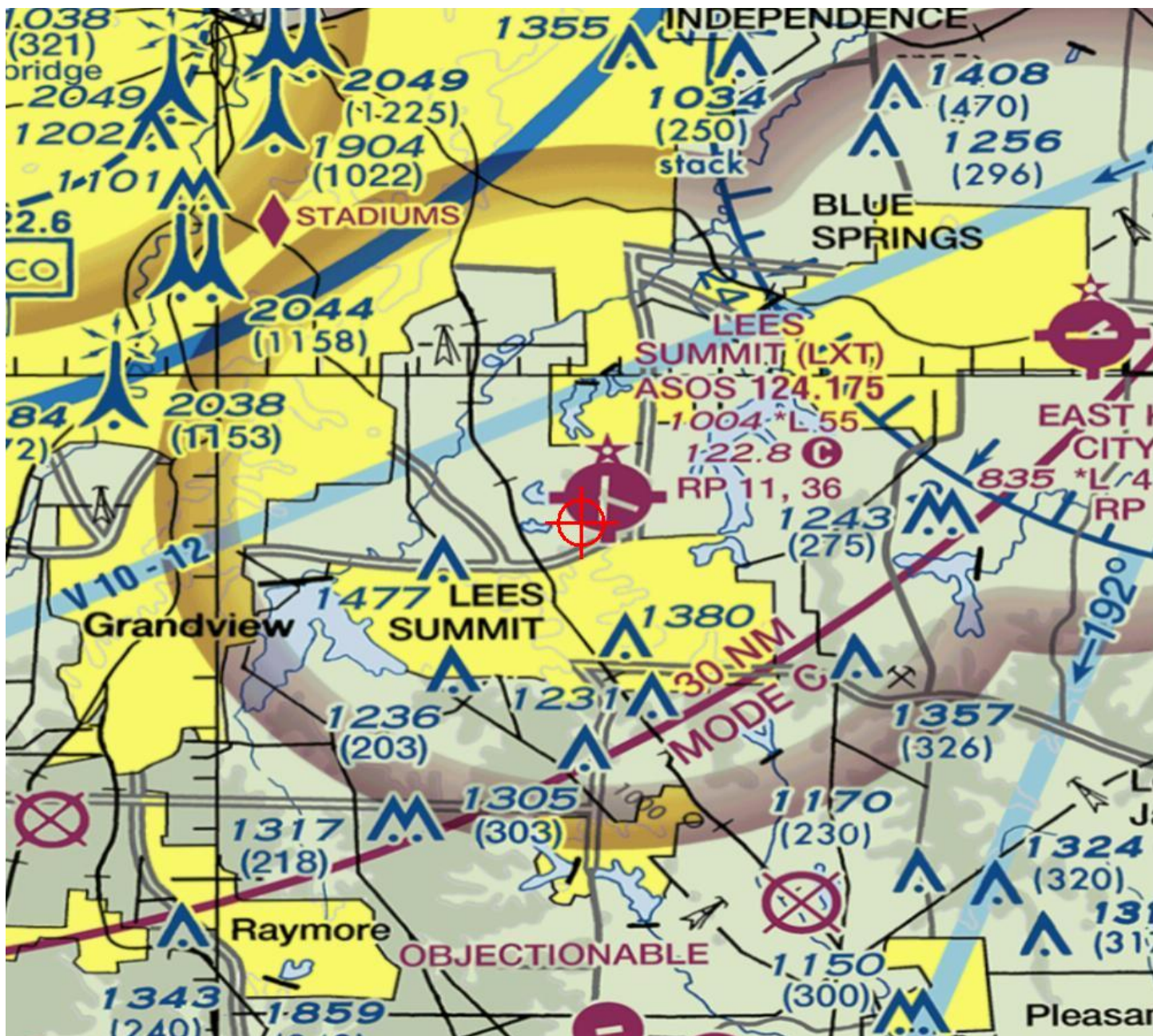
Based on this evaluation, marking and lighting are not necessary for aviation safety. However, if marking/lighting are accomplished on a voluntary basis, we recommend it be installed in accordance with FAA Advisory circular 70/7460-1 L Change 2.

It is required that the manager of LEE'S SUMMIT MUNI AIRPORT, John Ohrazda at (816) 969-1180 be notified at least 3 business days prior to the temporary structure being erected and again when the structure is removed from the site.

This determination expires on 05/01/2021 unless extended, revised, or terminated by the issuing office.

NOTE: REQUEST FOR EXTENSION OF THE EFFECTIVE PERIOD OF THIS DETERMINATION MUST BE E-FILED AT LEAST 15 DAYS PRIOR TO THE EXPIRATION DATE. AFTER RE-EVALUATION OF CURRENT OPERATIONS IN THE AREA OF THE STRUCTURE TO DETERMINE THAT NO SIGNIFICANT AERONAUTICAL CHANGES HAVE OCCURRED, YOUR DETERMINATION MAY BE ELIGIBLE FOR ONE EXTENSION OF THE EFFECTIVE PERIOD.







Mail Processing Center
Federal Aviation Administration
Southwest Regional Office
Obstruction Evaluation Group
10101 Hillwood Parkway
Fort Worth, TX 76177

Aeronautical Study No.
2019-ACE-7582-OE

Issued Date: 11/01/2019

Brian Maenner
Central States Construction
4215 Philips Farm Road Suite 109
Columbia, MO 65201

**** DETERMINATION OF NO HAZARD TO AIR NAVIGATION ****

The Federal Aviation Administration has conducted an aeronautical study under the provisions of 49 U.S.C., Section 44718 and if applicable Title 14 of the Code of Federal Regulations, part 77, concerning:

Structure:	Building Building 4
Location:	Lee's Summit, MO
Latitude:	38-57-03.41N NAD 83
Longitude:	94-22-41.95W
Heights:	959 feet site elevation (SE) 58 feet above ground level (AGL) 1017 feet above mean sea level (AMSL)

This aeronautical study revealed that the structure does not exceed obstruction standards and would not be a hazard to air navigation provided the following condition(s), if any, is(are) met:

It is required that FAA Form 7460-2, Notice of Actual Construction or Alteration, be e-filed any time the project is abandoned or:

____ At least 10 days prior to start of construction (7460-2, Part 1)
__X__ Within 5 days after the construction reaches its greatest height (7460-2, Part 2)

Based on this evaluation, marking and lighting are not necessary for aviation safety. However, if marking/lighting are accomplished on a voluntary basis, we recommend it be installed in accordance with FAA Advisory circular 70/7460-1 L Change 2.

This determination expires on 05/01/2021 unless:

- (a) the construction is started (not necessarily completed) and FAA Form 7460-2, Notice of Actual Construction or Alteration, is received by this office.
- (b) extended, revised, or terminated by the issuing office.
- (c) the construction is subject to the licensing authority of the Federal Communications Commission (FCC) and an application for a construction permit has been filed, as required by the FCC, within 6 months of the date of this determination. In such case, the determination expires on the date prescribed by the FCC for completion of construction, or the date the FCC denies the application.

NOTE: REQUEST FOR EXTENSION OF THE EFFECTIVE PERIOD OF THIS DETERMINATION MUST BE E-FILED AT LEAST 15 DAYS PRIOR TO THE EXPIRATION DATE. AFTER RE-EVALUATION OF CURRENT OPERATIONS IN THE AREA OF THE STRUCTURE TO DETERMINE THAT NO SIGNIFICANT AERONAUTICAL CHANGES HAVE OCCURRED, YOUR DETERMINATION MAY BE ELIGIBLE FOR ONE EXTENSION OF THE EFFECTIVE PERIOD.

This determination is based, in part, on the foregoing description which includes specific coordinates, heights, frequency(ies) and power. Any changes in coordinates, heights, and frequencies or use of greater power, except those frequencies specified in the Colo Void Clause Coalition; Antenna System Co-Location; Voluntary Best Practices, effective 21 Nov 2007, will void this determination. Any future construction or alteration, including increase to heights, power, or the addition of other transmitters, requires separate notice to the FAA. This determination includes all previously filed frequencies and power for this structure.

If construction or alteration is dismantled or destroyed, you must submit notice to the FAA within 5 days after the construction or alteration is dismantled or destroyed.

This determination does include temporary construction equipment such as cranes, derricks, etc., which may be used during actual construction of the structure. However, this equipment shall not exceed the overall heights as indicated above. Equipment which has a height greater than the studied structure requires separate notice to the FAA.

This determination concerns the effect of this structure on the safe and efficient use of navigable airspace by aircraft and does not relieve the sponsor of compliance responsibilities relating to any law, ordinance, or regulation of any Federal, State, or local government body.

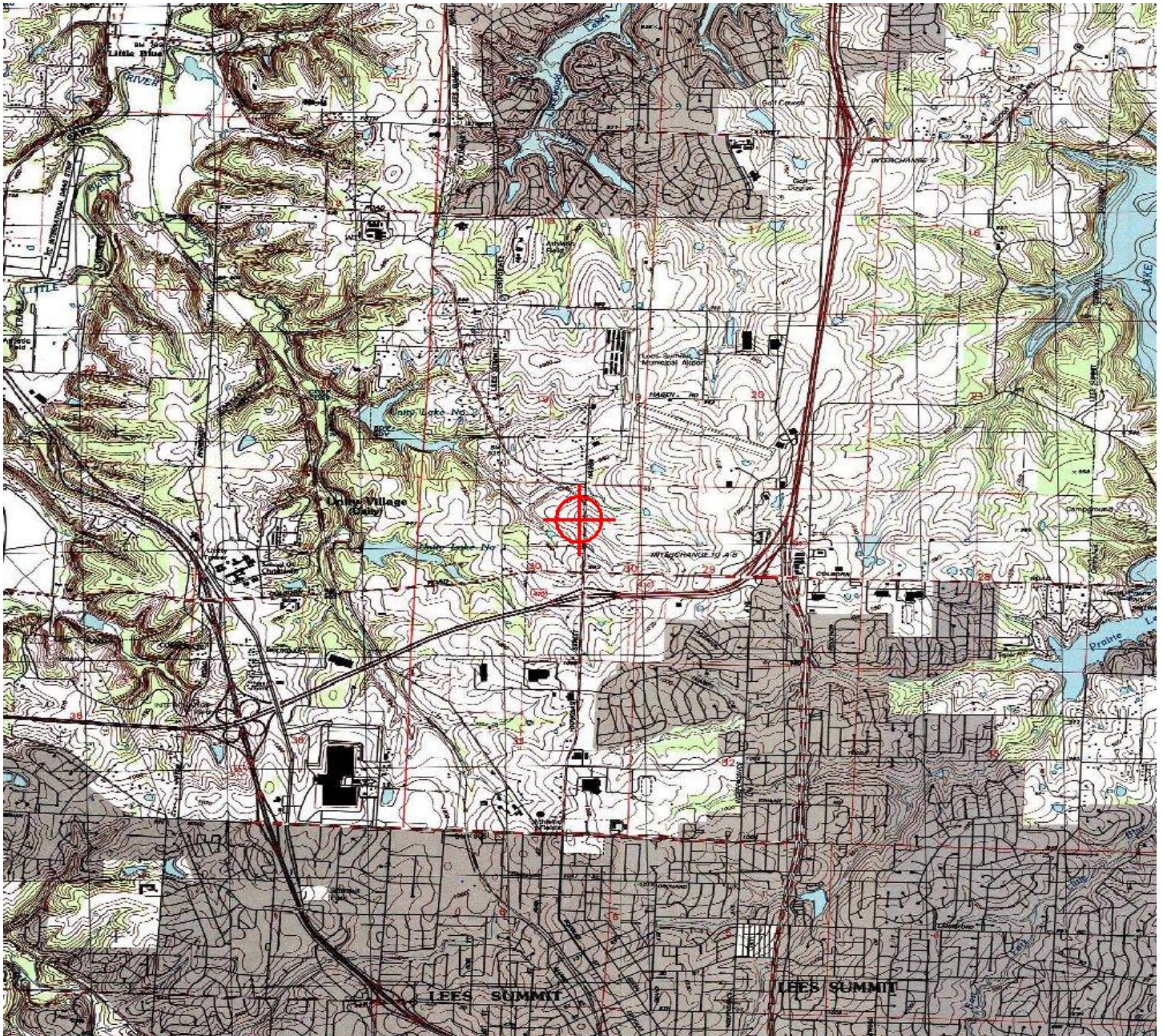
If we can be of further assistance, please contact our office at (816) 329-2508, or vee.stewart@faa.gov. On any future correspondence concerning this matter, please refer to Aeronautical Study Number 2019-ACE-7582-OE.

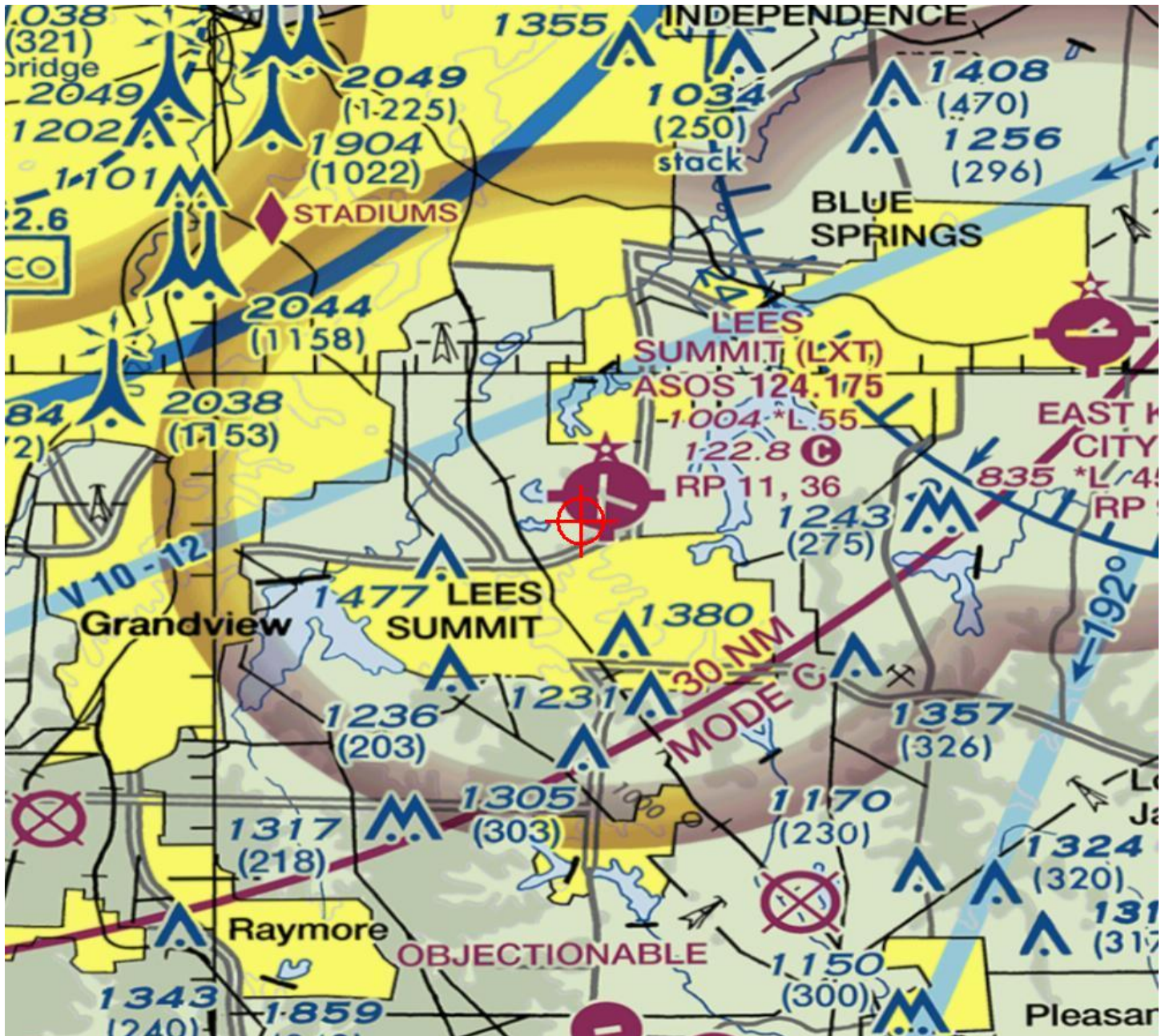
Signature Control No: 420784226-421535225

(DNE)

Vee Stewart
Specialist

Attachment(s)
Map(s)







Mail Processing Center
Federal Aviation Administration
Southwest Regional Office
Obstruction Evaluation Group
10101 Hillwood Parkway
Fort Worth, TX 76177

Aeronautical Study No.
2019-ACE-7583-OE

Issued Date: 11/01/2019

Brian Maenner
Central States Construction
4215 Philips Farm Road Suite 109
Columbia, MO 65201

****DETERMINATION OF NO HAZARD TO AIR NAVIGATION FOR TEMPORARY STRUCTURE****

The Federal Aviation Administration has conducted an aeronautical study under the provisions of 49 U.S.C., Section 44718 and if applicable Title 14 of the Code of Federal Regulations, part 77, concerning:

Structure:	Crane Building4-Crane
Location:	Lee's Summit, MO
Latitude:	38-57-03.41N NAD 83
Longitude:	94-22-41.95W
Heights:	959 feet site elevation (SE) 85 feet above ground level (AGL) 1044 feet above mean sea level (AMSL)

This aeronautical study revealed that the temporary structure does not exceed obstruction standards and would not be a hazard to air navigation provided the condition(s), if any, in this letter is (are) met:

****SEE ATTACHMENT FOR ADDITIONAL CONDITION(S) OR INFORMATION****

This determination is based, in part, on the foregoing description which includes specific coordinates, heights, frequency(ies) and power. Any changes in coordinates, heights and frequencies or use of greater power, except those frequencies specified in the Colo Void Clause Coalition; Antenna System Co-Location; Voluntary Best Practices, effective 21 Nov 2007, will void this determination. Any future construction or alteration, including increase to heights, power or the addition of other transmitters, requires separate notice to the FAA. This determination includes all previously filed frequencies and power for this structure.

This determination does include temporary construction equipment such as cranes, derricks, etc., which may be used during actual construction of a structure. However, this equipment shall not exceed the overall heights as indicated above. Equipment which has a height greater than the studied structure requires separate notice to the FAA.

This determination concerns the effect of this temporary structure on the safe and efficient use of navigable airspace by aircraft and does not relieve the sponsor of compliance responsibilities relating to any law, ordinance, or regulation of any Federal, State, or local government body.

A copy of this determination will be forwarded to the Federal Aviation Administration Flight Procedures Office if the structure is subject to the issuance of a Notice To Airman (NOTAM).

If you have any questions, please contact our office at (816) 329-2508, or vee.stewart@faa.gov. On any future correspondence concerning this matter, please refer to Aeronautical Study Number 2019-ACE-7583-OE

Signature Control No: 420784228-421538431

(TMP)

Vee Stewart

Specialist

Additional Condition(s) or Information for ASN 2019-ACE-7583-OE

Proposal: To construct and/or operate a(n) Crane to a height of 85 feet above ground level, 1027-1049 feet above mean sea level.

Location: The structure will be located 0.54-0.60 nautical miles southwest of LXT (Lee's Summit Municipal Airport) Airport reference point.

Part 77 Obstruction Standard(s) Exceeded and Aeronautical Impacts, if any:

Aeronautical study revealed that the temporary structure will not exceed any Part 77 obstruction standard. Aeronautical study confirmed that the temporary structure will have no effect on any existing or proposed arrival, departure or en route instrument/visual flight rules (IFR/VFR) operations or procedures. Additionally, aeronautical study confirmed that the temporary structure will have no physical or electromagnetic effect on the operation of air navigation and communications facilities and will not impact any airspace and routes used by the military. Based on this aeronautical study, the FAA finds that the temporary structure will have no adverse effect on air navigation and will not impact any aeronautical operations or procedures.

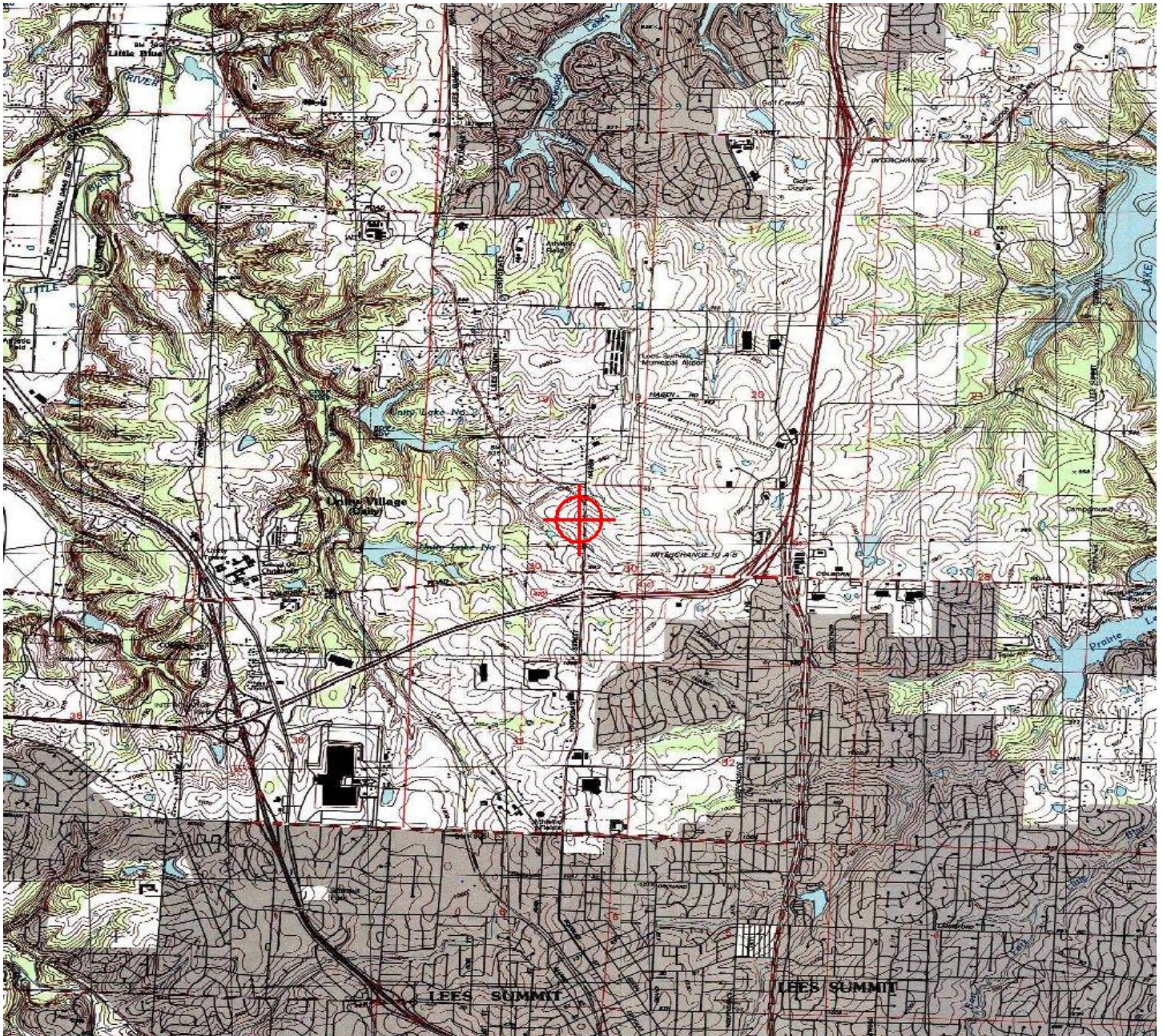
Based on this aeronautical study, the structure would not constitute a substantial adverse effect on aeronautical operations or procedures because it will be temporary. The temporary structure would not be considered a hazard to air navigation provided all of the conditions specified in this determination are strictly met.

Based on this evaluation, marking and lighting are not necessary for aviation safety. However, if marking/lighting are accomplished on a voluntary basis, we recommend it be installed in accordance with FAA Advisory circular 70/7460-1 L Change 2.

It is required that the manager of LEE'S SUMMIT MUNI AIRPORT, John Ohrazda at (816) 969-1180 be notified at least 3 business days prior to the temporary structure being erected and again when the structure is removed from the site.

This determination expires on 05/01/2021 unless extended, revised, or terminated by the issuing office.

NOTE: REQUEST FOR EXTENSION OF THE EFFECTIVE PERIOD OF THIS DETERMINATION MUST BE E-FILED AT LEAST 15 DAYS PRIOR TO THE EXPIRATION DATE. AFTER RE-EVALUATION OF CURRENT OPERATIONS IN THE AREA OF THE STRUCTURE TO DETERMINE THAT NO SIGNIFICANT AERONAUTICAL CHANGES HAVE OCCURRED, YOUR DETERMINATION MAY BE ELIGIBLE FOR ONE EXTENSION OF THE EFFECTIVE PERIOD.





Mail Processing Center
Federal Aviation Administration
Southwest Regional Office
Obstruction Evaluation Group
10101 Hillwood Parkway
Fort Worth, TX 76177

Aeronautical Study No.
2019-ACE-7584-OE

Issued Date: 11/01/2019

Brian Maenner
Central States Construction
4215 Philips Farm Road Suite 109
Columbia, MO 65201

**** DETERMINATION OF NO HAZARD TO AIR NAVIGATION ****

The Federal Aviation Administration has conducted an aeronautical study under the provisions of 49 U.S.C., Section 44718 and if applicable Title 14 of the Code of Federal Regulations, part 77, concerning:

Structure:	Building Building 5
Location:	Lee's Summit, MO
Latitude:	38-57-06.59N NAD 83
Longitude:	94-22-42.95W
Heights:	964 feet site elevation (SE) 58 feet above ground level (AGL) 1022 feet above mean sea level (AMSL)

This aeronautical study revealed that the structure does not exceed obstruction standards and would not be a hazard to air navigation provided the following condition(s), if any, is(are) met:

It is required that FAA Form 7460-2, Notice of Actual Construction or Alteration, be e-filed any time the project is abandoned or:

____ At least 10 days prior to start of construction (7460-2, Part 1)
__X__ Within 5 days after the construction reaches its greatest height (7460-2, Part 2)

Based on this evaluation, marking and lighting are not necessary for aviation safety. However, if marking/lighting are accomplished on a voluntary basis, we recommend it be installed in accordance with FAA Advisory circular 70/7460-1 L Change 2.

This determination expires on 05/01/2021 unless:

- (a) the construction is started (not necessarily completed) and FAA Form 7460-2, Notice of Actual Construction or Alteration, is received by this office.
- (b) extended, revised, or terminated by the issuing office.
- (c) the construction is subject to the licensing authority of the Federal Communications Commission (FCC) and an application for a construction permit has been filed, as required by the FCC, within 6 months of the date of this determination. In such case, the determination expires on the date prescribed by the FCC for completion of construction, or the date the FCC denies the application.

NOTE: REQUEST FOR EXTENSION OF THE EFFECTIVE PERIOD OF THIS DETERMINATION MUST BE E-FILED AT LEAST 15 DAYS PRIOR TO THE EXPIRATION DATE. AFTER RE-EVALUATION OF CURRENT OPERATIONS IN THE AREA OF THE STRUCTURE TO DETERMINE THAT NO SIGNIFICANT AERONAUTICAL CHANGES HAVE OCCURRED, YOUR DETERMINATION MAY BE ELIGIBLE FOR ONE EXTENSION OF THE EFFECTIVE PERIOD.

This determination is based, in part, on the foregoing description which includes specific coordinates, heights, frequency(ies) and power. Any changes in coordinates, heights, and frequencies or use of greater power, except those frequencies specified in the Colo Void Clause Coalition; Antenna System Co-Location; Voluntary Best Practices, effective 21 Nov 2007, will void this determination. Any future construction or alteration, including increase to heights, power, or the addition of other transmitters, requires separate notice to the FAA. This determination includes all previously filed frequencies and power for this structure.

If construction or alteration is dismantled or destroyed, you must submit notice to the FAA within 5 days after the construction or alteration is dismantled or destroyed.

This determination does include temporary construction equipment such as cranes, derricks, etc., which may be used during actual construction of the structure. However, this equipment shall not exceed the overall heights as indicated above. Equipment which has a height greater than the studied structure requires separate notice to the FAA.

This determination concerns the effect of this structure on the safe and efficient use of navigable airspace by aircraft and does not relieve the sponsor of compliance responsibilities relating to any law, ordinance, or regulation of any Federal, State, or local government body.

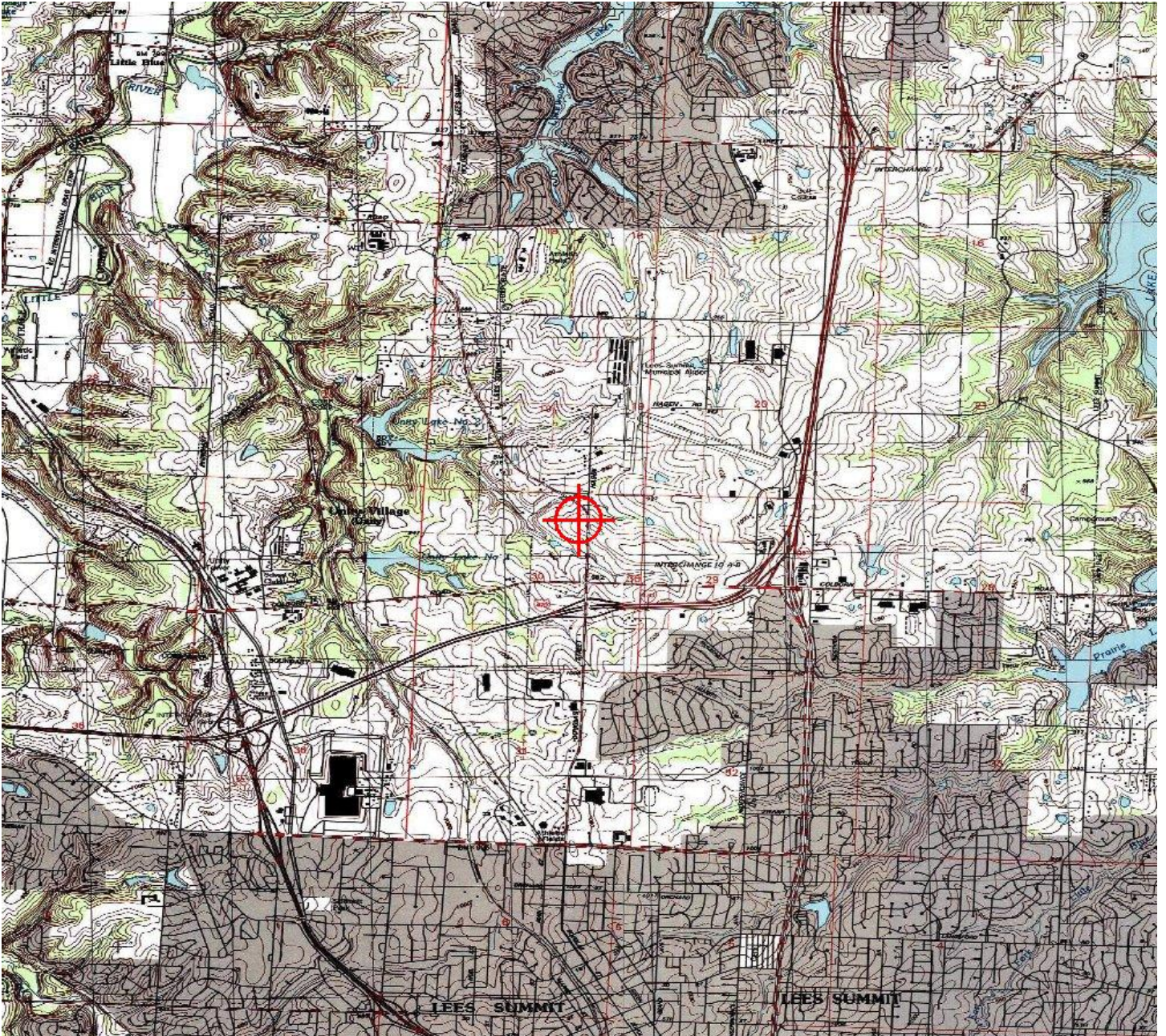
If we can be of further assistance, please contact our office at (816) 329-2508, or vee.stewart@faa.gov. On any future correspondence concerning this matter, please refer to Aeronautical Study Number 2019-ACE-7584-OE.

Signature Control No: 420784229-421535236

(DNE)

Vee Stewart
Specialist

Attachment(s)
Map(s)





Mail Processing Center
Federal Aviation Administration
Southwest Regional Office
Obstruction Evaluation Group
10101 Hillwood Parkway
Fort Worth, TX 76177

Aeronautical Study No.
2019-ACE-7585-OE

Issued Date: 11/01/2019

Brian Maenner
Central States Construction
4215 Philips Farm Road Suite 109
Columbia, MO 65201

****DETERMINATION OF NO HAZARD TO AIR NAVIGATION FOR TEMPORARY STRUCTURE****

The Federal Aviation Administration has conducted an aeronautical study under the provisions of 49 U.S.C., Section 44718 and if applicable Title 14 of the Code of Federal Regulations, part 77, concerning:

Structure:	Crane Building 5-Crane
Location:	Lee's Summit, MO
Latitude:	38-57-06.59N NAD 83
Longitude:	94-22-42.95W
Heights:	964 feet site elevation (SE) 85 feet above ground level (AGL) 1049 feet above mean sea level (AMSL)

This aeronautical study revealed that the temporary structure does not exceed obstruction standards and would not be a hazard to air navigation provided the condition(s), if any, in this letter is (are) met:

****SEE ATTACHMENT FOR ADDITIONAL CONDITION(S) OR INFORMATION****

This determination is based, in part, on the foregoing description which includes specific coordinates, heights, frequency(ies) and power. Any changes in coordinates, heights and frequencies or use of greater power, except those frequencies specified in the Colo Void Clause Coalition; Antenna System Co-Location; Voluntary Best Practices, effective 21 Nov 2007, will void this determination. Any future construction or alteration, including increase to heights, power or the addition of other transmitters, requires separate notice to the FAA. This determination includes all previously filed frequencies and power for this structure.

This determination does include temporary construction equipment such as cranes, derricks, etc., which may be used during actual construction of a structure. However, this equipment shall not exceed the overall heights as indicated above. Equipment which has a height greater than the studied structure requires separate notice to the FAA.

This determination concerns the effect of this temporary structure on the safe and efficient use of navigable airspace by aircraft and does not relieve the sponsor of compliance responsibilities relating to any law, ordinance, or regulation of any Federal, State, or local government body.

A copy of this determination will be forwarded to the Federal Aviation Administration Flight Procedures Office if the structure is subject to the issuance of a Notice To Airman (NOTAM).

If you have any questions, please contact our office at (816) 329-2508, or vee.stewart@faa.gov. On any future correspondence concerning this matter, please refer to Aeronautical Study Number 2019-ACE-7585-OE

Signature Control No: 420784230-421538427

(TMP)

Vee Stewart

Specialist

Additional Condition(s) or Information for ASN 2019-ACE-7585-OE

Proposal: To construct and/or operate a(n) Crane to a height of 85 feet above ground level, 1027-1049 feet above mean sea level.

Location: The structure will be located 0.54-0.60 nautical miles southwest of LXT (Lee's Summit Municipal Airport) Airport reference point.

Part 77 Obstruction Standard(s) Exceeded and Aeronautical Impacts, if any:

Aeronautical study revealed that the temporary structure will not exceed any Part 77 obstruction standard. Aeronautical study confirmed that the temporary structure will have no effect on any existing or proposed arrival, departure or en route instrument/visual flight rules (IFR/VFR) operations or procedures. Additionally, aeronautical study confirmed that the temporary structure will have no physical or electromagnetic effect on the operation of air navigation and communications facilities and will not impact any airspace and routes used by the military. Based on this aeronautical study, the FAA finds that the temporary structure will have no adverse effect on air navigation and will not impact any aeronautical operations or procedures.

Based on this aeronautical study, the structure would not constitute a substantial adverse effect on aeronautical operations or procedures because it will be temporary. The temporary structure would not be considered a hazard to air navigation provided all of the conditions specified in this determination are strictly met.

Based on this evaluation, marking and lighting are not necessary for aviation safety. However, if marking/lighting are accomplished on a voluntary basis, we recommend it be installed in accordance with FAA Advisory circular 70/7460-1 L Change 2.

It is required that the manager of LEE'S SUMMIT MUNI AIRPORT, John Ohrazda at (816) 969-1180 be notified at least 3 business days prior to the temporary structure being erected and again when the structure is removed from the site.

This determination expires on 05/01/2021 unless extended, revised, or terminated by the issuing office.

NOTE: REQUEST FOR EXTENSION OF THE EFFECTIVE PERIOD OF THIS DETERMINATION MUST BE E-FILED AT LEAST 15 DAYS PRIOR TO THE EXPIRATION DATE. AFTER RE-EVALUATION OF CURRENT OPERATIONS IN THE AREA OF THE STRUCTURE TO DETERMINE THAT NO SIGNIFICANT AERONAUTICAL CHANGES HAVE OCCURRED, YOUR DETERMINATION MAY BE ELIGIBLE FOR ONE EXTENSION OF THE EFFECTIVE PERIOD.





Mail Processing Center
Federal Aviation Administration
Southwest Regional Office
Obstruction Evaluation Group
10101 Hillwood Parkway
Fort Worth, TX 76177

Aeronautical Study No.
2019-ACE-7586-OE

Issued Date: 11/01/2019

Brian Maenner
Central States Construction
4215 Philips Farm Road Suite 109
Columbia, MO 65201

**** DETERMINATION OF NO HAZARD TO AIR NAVIGATION ****

The Federal Aviation Administration has conducted an aeronautical study under the provisions of 49 U.S.C., Section 44718 and if applicable Title 14 of the Code of Federal Regulations, part 77, concerning:

Structure:	Building Building 6
Location:	Lee's Summit, MO
Latitude:	38-57-08.07N NAD 83
Longitude:	94-22-43.68W
Heights:	958 feet site elevation (SE) 58 feet above ground level (AGL) 1016 feet above mean sea level (AMSL)

This aeronautical study revealed that the structure does not exceed obstruction standards and would not be a hazard to air navigation provided the following condition(s), if any, is(are) met:

It is required that FAA Form 7460-2, Notice of Actual Construction or Alteration, be e-filed any time the project is abandoned or:

____ At least 10 days prior to start of construction (7460-2, Part 1)
__X__ Within 5 days after the construction reaches its greatest height (7460-2, Part 2)

Based on this evaluation, marking and lighting are not necessary for aviation safety. However, if marking/lighting are accomplished on a voluntary basis, we recommend it be installed in accordance with FAA Advisory circular 70/7460-1 L Change 2.

This determination expires on 05/01/2021 unless:

- (a) the construction is started (not necessarily completed) and FAA Form 7460-2, Notice of Actual Construction or Alteration, is received by this office.
- (b) extended, revised, or terminated by the issuing office.
- (c) the construction is subject to the licensing authority of the Federal Communications Commission (FCC) and an application for a construction permit has been filed, as required by the FCC, within 6 months of the date of this determination. In such case, the determination expires on the date prescribed by the FCC for completion of construction, or the date the FCC denies the application.

NOTE: REQUEST FOR EXTENSION OF THE EFFECTIVE PERIOD OF THIS DETERMINATION MUST BE E-FILED AT LEAST 15 DAYS PRIOR TO THE EXPIRATION DATE. AFTER RE-EVALUATION OF CURRENT OPERATIONS IN THE AREA OF THE STRUCTURE TO DETERMINE THAT NO SIGNIFICANT AERONAUTICAL CHANGES HAVE OCCURRED, YOUR DETERMINATION MAY BE ELIGIBLE FOR ONE EXTENSION OF THE EFFECTIVE PERIOD.

This determination is based, in part, on the foregoing description which includes specific coordinates, heights, frequency(ies) and power. Any changes in coordinates, heights, and frequencies or use of greater power, except those frequencies specified in the Colo Void Clause Coalition; Antenna System Co-Location; Voluntary Best Practices, effective 21 Nov 2007, will void this determination. Any future construction or alteration, including increase to heights, power, or the addition of other transmitters, requires separate notice to the FAA. This determination includes all previously filed frequencies and power for this structure.

If construction or alteration is dismantled or destroyed, you must submit notice to the FAA within 5 days after the construction or alteration is dismantled or destroyed.

This determination does include temporary construction equipment such as cranes, derricks, etc., which may be used during actual construction of the structure. However, this equipment shall not exceed the overall heights as indicated above. Equipment which has a height greater than the studied structure requires separate notice to the FAA.

This determination concerns the effect of this structure on the safe and efficient use of navigable airspace by aircraft and does not relieve the sponsor of compliance responsibilities relating to any law, ordinance, or regulation of any Federal, State, or local government body.

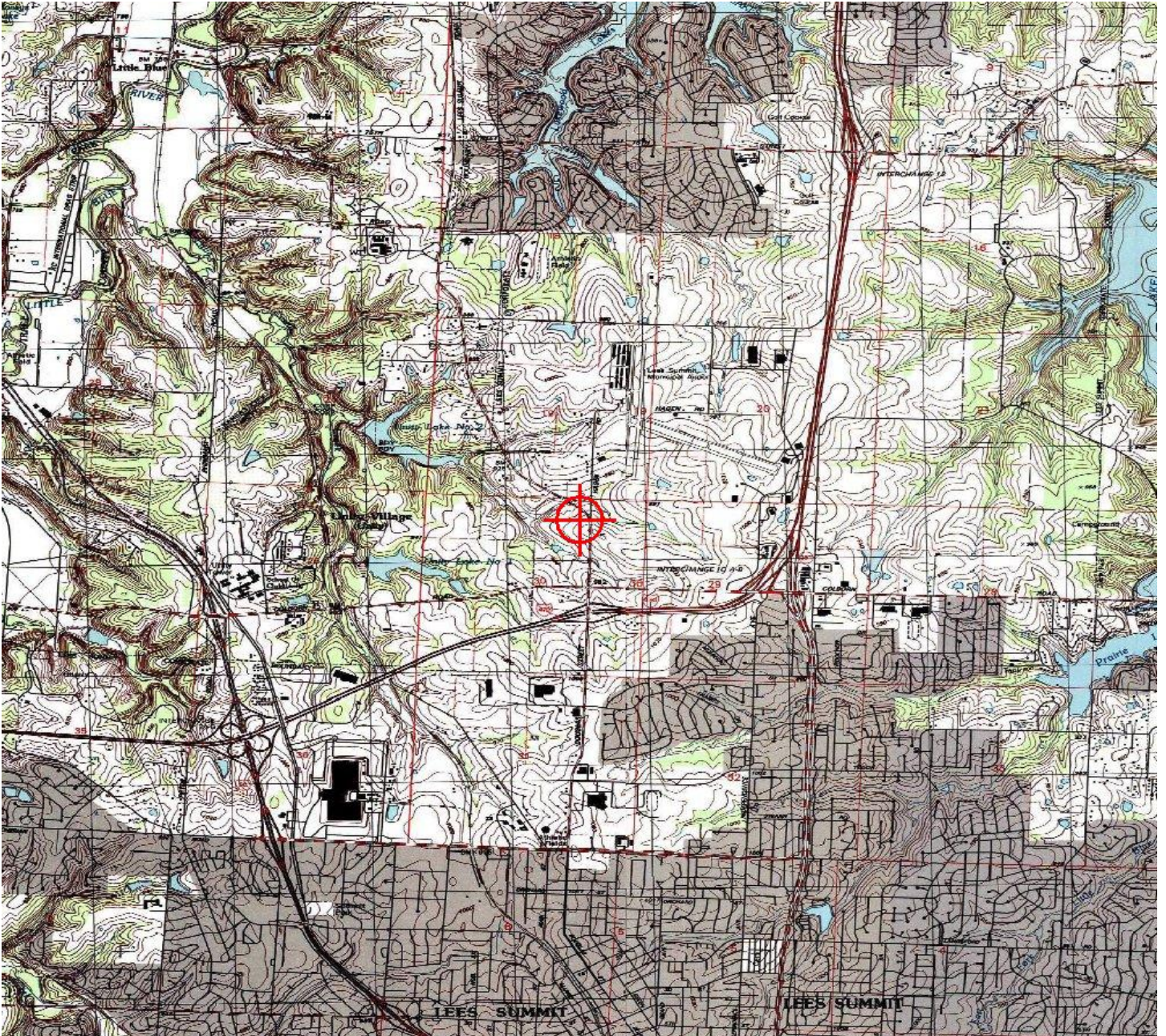
If we can be of further assistance, please contact our office at (816) 329-2508, or vee.stewart@faa.gov. On any future correspondence concerning this matter, please refer to Aeronautical Study Number 2019-ACE-7586-OE.

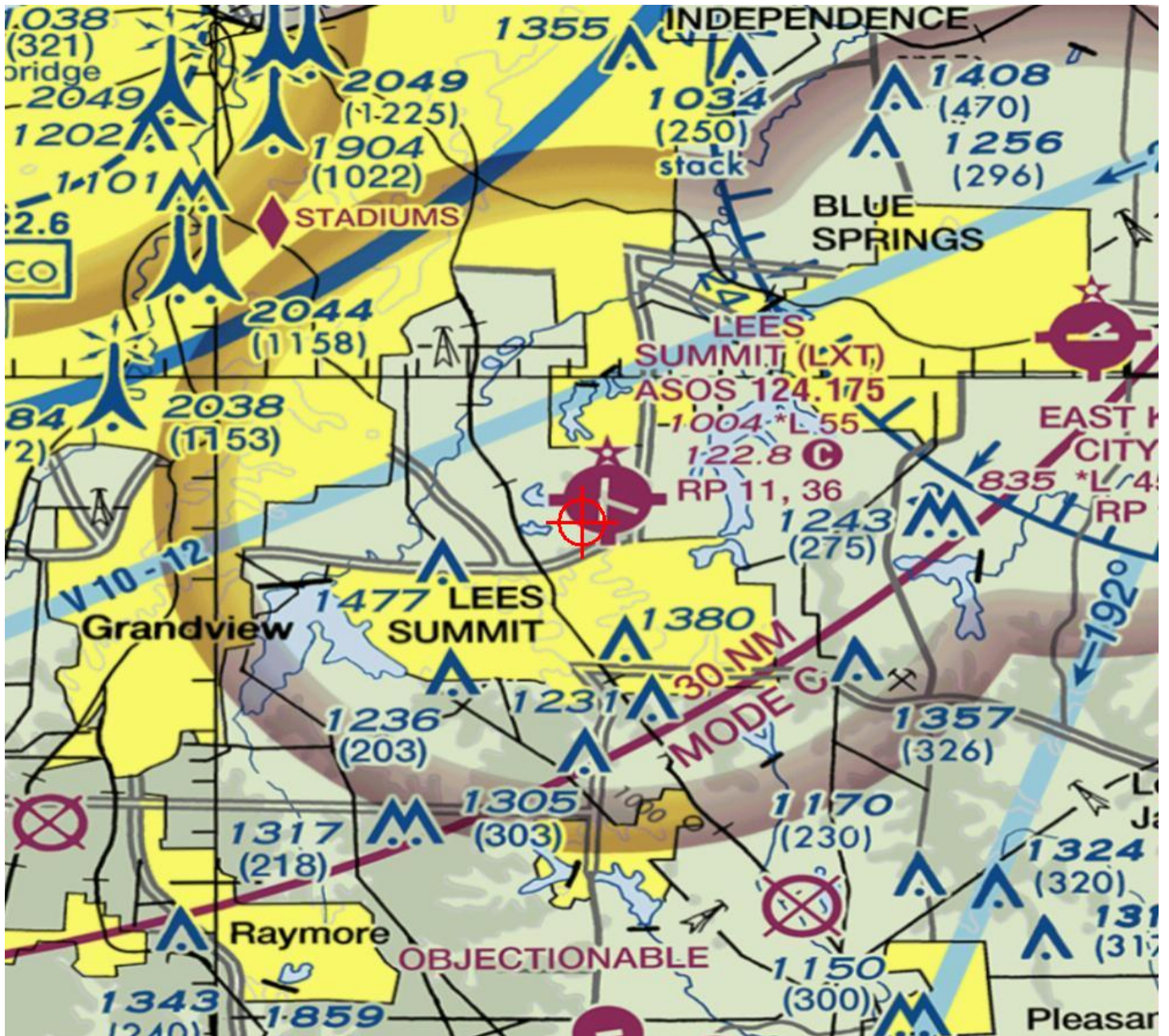
Signature Control No: 420784231-421535229

(DNE)

Vee Stewart
Specialist

Attachment(s)
Map(s)







Mail Processing Center
Federal Aviation Administration
Southwest Regional Office
Obstruction Evaluation Group
10101 Hillwood Parkway
Fort Worth, TX 76177

Aeronautical Study No.
2019-ACE-7587-OE

Issued Date: 11/01/2019

Brian Maenner
Central States Construction
4215 Philips Farm Road Suite 109
Columbia, MO 65201

****DETERMINATION OF NO HAZARD TO AIR NAVIGATION FOR TEMPORARY STRUCTURE****

The Federal Aviation Administration has conducted an aeronautical study under the provisions of 49 U.S.C., Section 44718 and if applicable Title 14 of the Code of Federal Regulations, part 77, concerning:

Structure:	Crane Building6-Crane
Location:	Lee's Summit, MO
Latitude:	38-57-08.07N NAD 83
Longitude:	94-22-43.68W
Heights:	958 feet site elevation (SE) 85 feet above ground level (AGL) 1043 feet above mean sea level (AMSL)

This aeronautical study revealed that the temporary structure does not exceed obstruction standards and would not be a hazard to air navigation provided the condition(s), if any, in this letter is (are) met:

****SEE ATTACHMENT FOR ADDITIONAL CONDITION(S) OR INFORMATION****

This determination is based, in part, on the foregoing description which includes specific coordinates, heights, frequency(ies) and power. Any changes in coordinates, heights and frequencies or use of greater power, except those frequencies specified in the Colo Void Clause Coalition; Antenna System Co-Location; Voluntary Best Practices, effective 21 Nov 2007, will void this determination. Any future construction or alteration, including increase to heights, power or the addition of other transmitters, requires separate notice to the FAA. This determination includes all previously filed frequencies and power for this structure.

This determination does include temporary construction equipment such as cranes, derricks, etc., which may be used during actual construction of a structure. However, this equipment shall not exceed the overall heights as indicated above. Equipment which has a height greater than the studied structure requires separate notice to the FAA.

This determination concerns the effect of this temporary structure on the safe and efficient use of navigable airspace by aircraft and does not relieve the sponsor of compliance responsibilities relating to any law, ordinance, or regulation of any Federal, State, or local government body.

A copy of this determination will be forwarded to the Federal Aviation Administration Flight Procedures Office if the structure is subject to the issuance of a Notice To Airman (NOTAM).

If you have any questions, please contact our office at (816) 329-2508, or vee.stewart@faa.gov. On any future correspondence concerning this matter, please refer to Aeronautical Study Number 2019-ACE-7587-OE

Signature Control No: 420784232-421538432

(TMP)

Vee Stewart

Specialist

Additional Condition(s) or Information for ASN 2019-ACE-7587-OE

Proposal: To construct and/or operate a(n) Crane to a height of 85 feet above ground level, 1027-1049 feet above mean sea level.

Location: The structure will be located 0.54-0.60 nautical miles southwest of LXT (Lee's Summit Municipal Airport) Airport reference point.

Part 77 Obstruction Standard(s) Exceeded and Aeronautical Impacts, if any:

Aeronautical study revealed that the temporary structure will not exceed any Part 77 obstruction standard. Aeronautical study confirmed that the temporary structure will have no effect on any existing or proposed arrival, departure or en route instrument/visual flight rules (IFR/VFR) operations or procedures. Additionally, aeronautical study confirmed that the temporary structure will have no physical or electromagnetic effect on the operation of air navigation and communications facilities and will not impact any airspace and routes used by the military. Based on this aeronautical study, the FAA finds that the temporary structure will have no adverse effect on air navigation and will not impact any aeronautical operations or procedures.

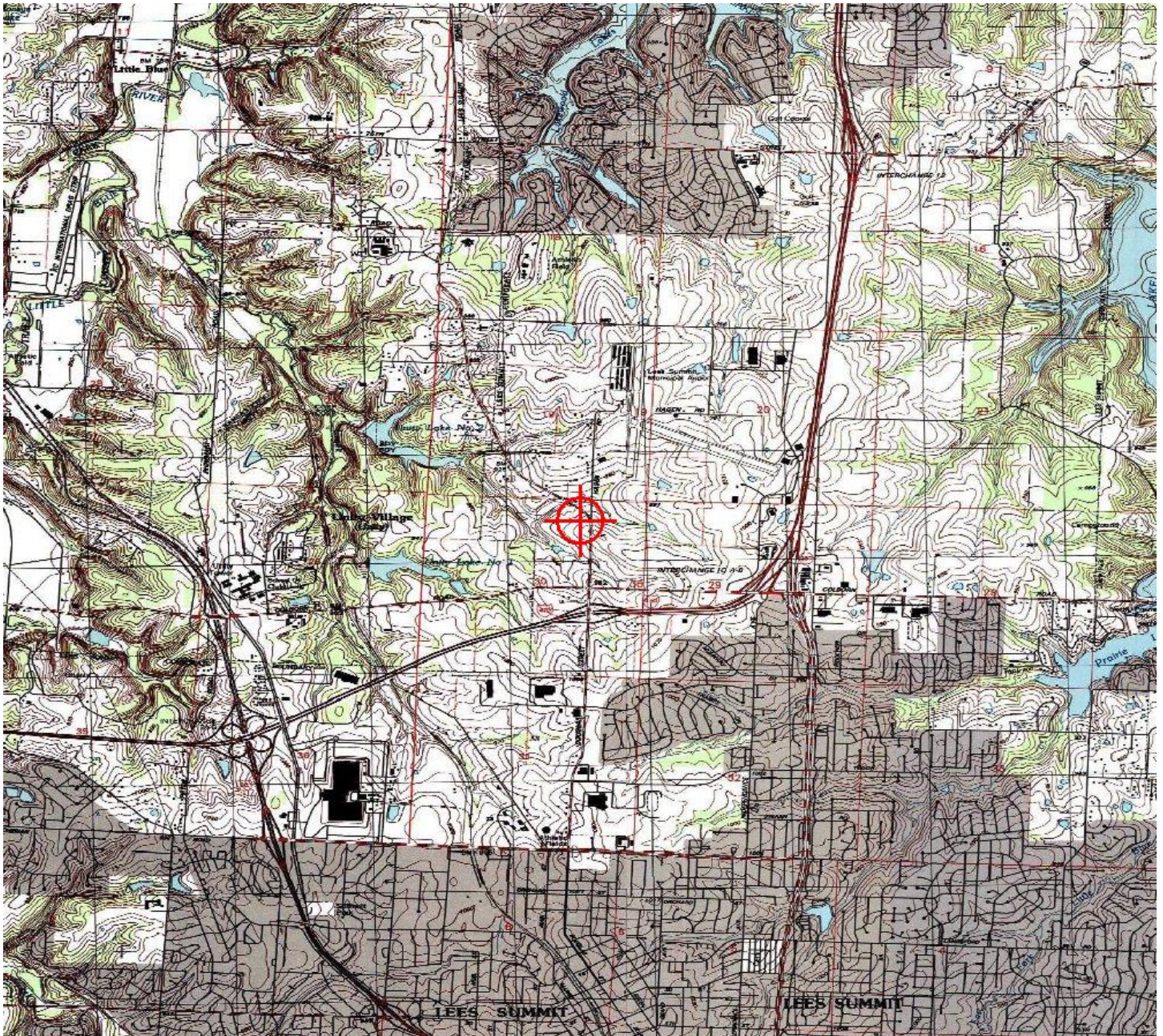
Based on this aeronautical study, the structure would not constitute a substantial adverse effect on aeronautical operations or procedures because it will be temporary. The temporary structure would not be considered a hazard to air navigation provided all of the conditions specified in this determination are strictly met.

Based on this evaluation, marking and lighting are not necessary for aviation safety. However, if marking/lighting are accomplished on a voluntary basis, we recommend it be installed in accordance with FAA Advisory circular 70/7460-1 L Change 2.

It is required that the manager of LEE'S SUMMIT MUNI AIRPORT, John Ohrazda at (816) 969-1180 be notified at least 3 business days prior to the temporary structure being erected and again when the structure is removed from the site.

This determination expires on 05/01/2021 unless extended, revised, or terminated by the issuing office.

NOTE: REQUEST FOR EXTENSION OF THE EFFECTIVE PERIOD OF THIS DETERMINATION MUST BE E-FILED AT LEAST 15 DAYS PRIOR TO THE EXPIRATION DATE. AFTER RE-EVALUATION OF CURRENT OPERATIONS IN THE AREA OF THE STRUCTURE TO DETERMINE THAT NO SIGNIFICANT AERONAUTICAL CHANGES HAVE OCCURRED, YOUR DETERMINATION MAY BE ELIGIBLE FOR ONE EXTENSION OF THE EFFECTIVE PERIOD.







Mail Processing Center
Federal Aviation Administration
Southwest Regional Office
Obstruction Evaluation Group
10101 Hillwood Parkway
Fort Worth, TX 76177

Aeronautical Study No.
2019-ACE-7588-OE

Issued Date: 11/01/2019

Brian Maenner
Central States Construction
4215 Philips Farm Road Suite 109
Columbia, MO 65201

**** DETERMINATION OF NO HAZARD TO AIR NAVIGATION ****

The Federal Aviation Administration has conducted an aeronautical study under the provisions of 49 U.S.C., Section 44718 and if applicable Title 14 of the Code of Federal Regulations, part 77, concerning:

Structure:	Building Building 7
Location:	Lee's Summit, MO
Latitude:	38-57-09.60N NAD 83
Longitude:	94-22-44.75W
Heights:	945 feet site elevation (SE) 58 feet above ground level (AGL) 1003 feet above mean sea level (AMSL)

This aeronautical study revealed that the structure does not exceed obstruction standards and would not be a hazard to air navigation provided the following condition(s), if any, is(are) met:

It is required that FAA Form 7460-2, Notice of Actual Construction or Alteration, be e-filed any time the project is abandoned or:

____ At least 10 days prior to start of construction (7460-2, Part 1)
__X__ Within 5 days after the construction reaches its greatest height (7460-2, Part 2)

Based on this evaluation, marking and lighting are not necessary for aviation safety. However, if marking/lighting are accomplished on a voluntary basis, we recommend it be installed in accordance with FAA Advisory circular 70/7460-1 L Change 2.

This determination expires on 05/01/2021 unless:

- (a) the construction is started (not necessarily completed) and FAA Form 7460-2, Notice of Actual Construction or Alteration, is received by this office.
- (b) extended, revised, or terminated by the issuing office.
- (c) the construction is subject to the licensing authority of the Federal Communications Commission (FCC) and an application for a construction permit has been filed, as required by the FCC, within 6 months of the date of this determination. In such case, the determination expires on the date prescribed by the FCC for completion of construction, or the date the FCC denies the application.

NOTE: REQUEST FOR EXTENSION OF THE EFFECTIVE PERIOD OF THIS DETERMINATION MUST BE E-FILED AT LEAST 15 DAYS PRIOR TO THE EXPIRATION DATE. AFTER RE-EVALUATION OF CURRENT OPERATIONS IN THE AREA OF THE STRUCTURE TO DETERMINE THAT NO SIGNIFICANT AERONAUTICAL CHANGES HAVE OCCURRED, YOUR DETERMINATION MAY BE ELIGIBLE FOR ONE EXTENSION OF THE EFFECTIVE PERIOD.

This determination is based, in part, on the foregoing description which includes specific coordinates, heights, frequency(ies) and power. Any changes in coordinates, heights, and frequencies or use of greater power, except those frequencies specified in the Colo Void Clause Coalition; Antenna System Co-Location; Voluntary Best Practices, effective 21 Nov 2007, will void this determination. Any future construction or alteration, including increase to heights, power, or the addition of other transmitters, requires separate notice to the FAA. This determination includes all previously filed frequencies and power for this structure.

If construction or alteration is dismantled or destroyed, you must submit notice to the FAA within 5 days after the construction or alteration is dismantled or destroyed.

This determination does include temporary construction equipment such as cranes, derricks, etc., which may be used during actual construction of the structure. However, this equipment shall not exceed the overall heights as indicated above. Equipment which has a height greater than the studied structure requires separate notice to the FAA.

This determination concerns the effect of this structure on the safe and efficient use of navigable airspace by aircraft and does not relieve the sponsor of compliance responsibilities relating to any law, ordinance, or regulation of any Federal, State, or local government body.

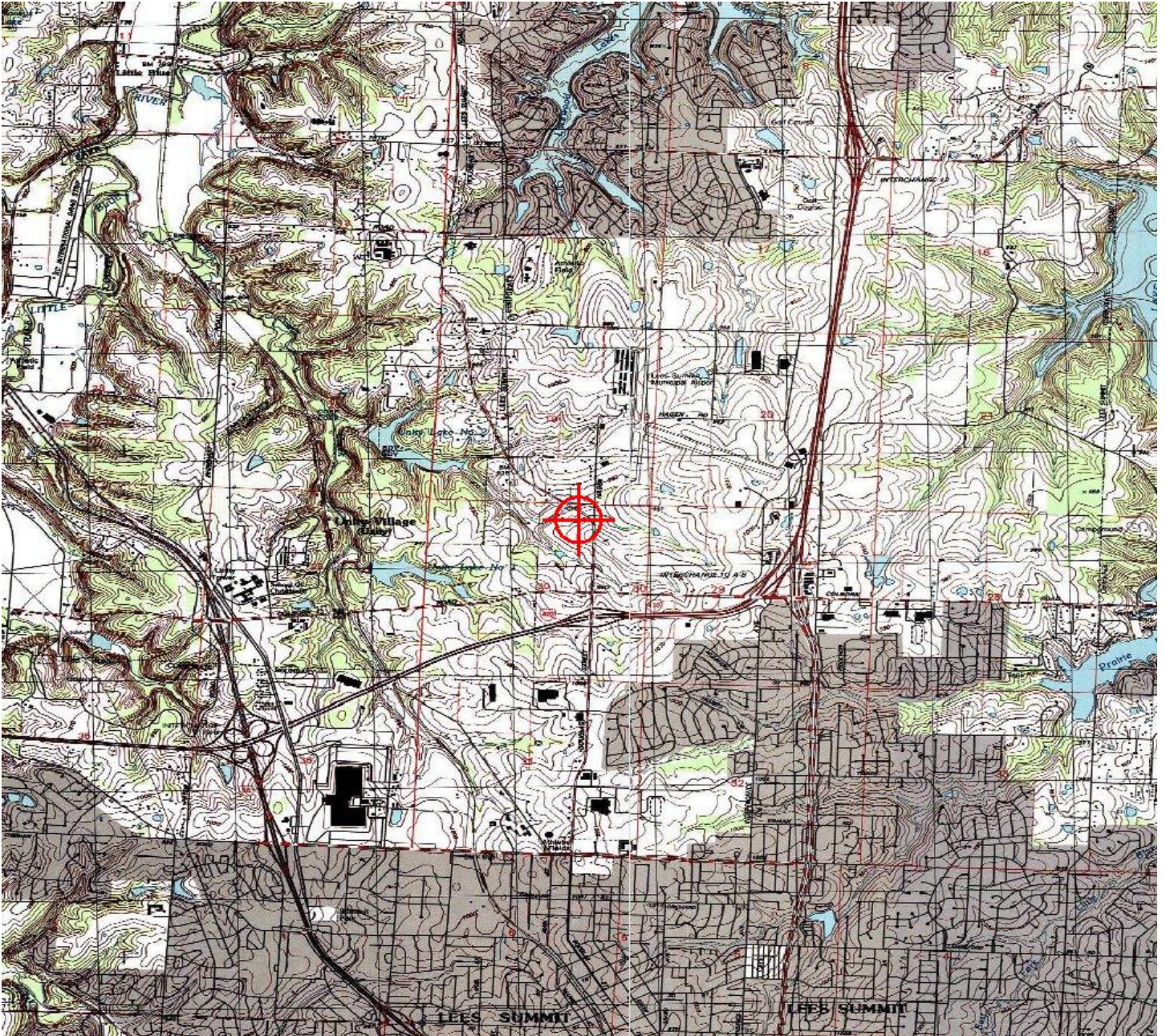
If we can be of further assistance, please contact our office at (816) 329-2508, or vee.stewart@faa.gov. On any future correspondence concerning this matter, please refer to Aeronautical Study Number 2019-ACE-7588-OE.

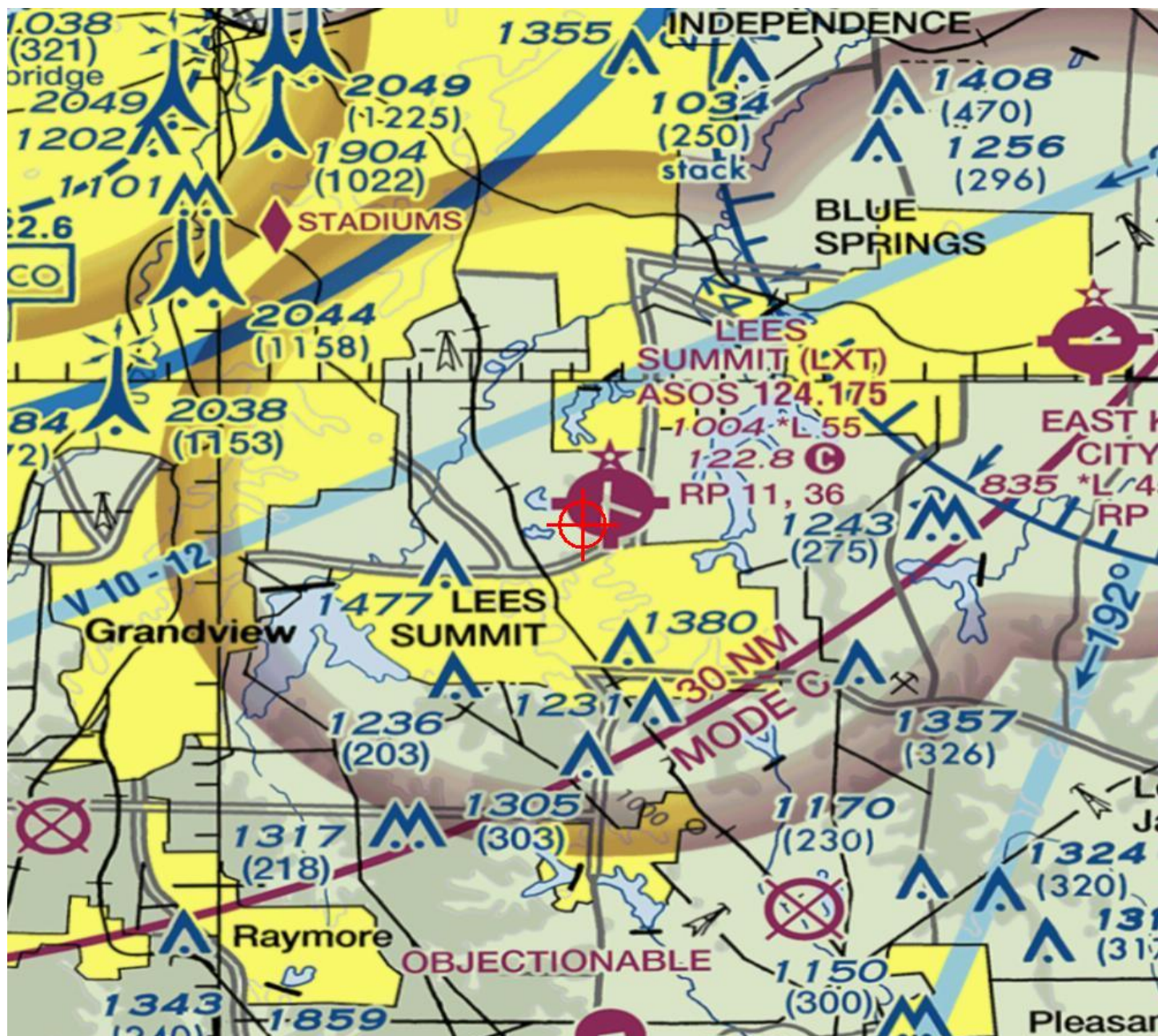
Signature Control No: 420784233-421535231

(DNE)

Vee Stewart
Specialist

Attachment(s)
Map(s)







Mail Processing Center
Federal Aviation Administration
Southwest Regional Office
Obstruction Evaluation Group
10101 Hillwood Parkway
Fort Worth, TX 76177

Aeronautical Study No.
2019-ACE-7589-OE

Issued Date: 11/01/2019

Brian Maenner
Central States Construction
4215 Philips Farm Road Suite 109
Columbia, MO 65201

****DETERMINATION OF NO HAZARD TO AIR NAVIGATION FOR TEMPORARY STRUCTURE****

The Federal Aviation Administration has conducted an aeronautical study under the provisions of 49 U.S.C., Section 44718 and if applicable Title 14 of the Code of Federal Regulations, part 77, concerning:

Structure:	Crane Building7-crane
Location:	Lee's Summit, MO
Latitude:	38-57-09.60N NAD 83
Longitude:	94-22-44.75W
Heights:	945 feet site elevation (SE) 85 feet above ground level (AGL) 1030 feet above mean sea level (AMSL)

This aeronautical study revealed that the temporary structure does not exceed obstruction standards and would not be a hazard to air navigation provided the condition(s), if any, in this letter is (are) met:

****SEE ATTACHMENT FOR ADDITIONAL CONDITION(S) OR INFORMATION****

This determination is based, in part, on the foregoing description which includes specific coordinates, heights, frequency(ies) and power. Any changes in coordinates, heights and frequencies or use of greater power, except those frequencies specified in the Colo Void Clause Coalition; Antenna System Co-Location; Voluntary Best Practices, effective 21 Nov 2007, will void this determination. Any future construction or alteration, including increase to heights, power or the addition of other transmitters, requires separate notice to the FAA. This determination includes all previously filed frequencies and power for this structure.

This determination does include temporary construction equipment such as cranes, derricks, etc., which may be used during actual construction of a structure. However, this equipment shall not exceed the overall heights as indicated above. Equipment which has a height greater than the studied structure requires separate notice to the FAA.

This determination concerns the effect of this temporary structure on the safe and efficient use of navigable airspace by aircraft and does not relieve the sponsor of compliance responsibilities relating to any law, ordinance, or regulation of any Federal, State, or local government body.

A copy of this determination will be forwarded to the Federal Aviation Administration Flight Procedures Office if the structure is subject to the issuance of a Notice To Airman (NOTAM).

If you have any questions, please contact our office at (816) 329-2508, or vee.stewart@faa.gov. On any future correspondence concerning this matter, please refer to Aeronautical Study Number 2019-ACE-7589-OE

Signature Control No: 420784234-421538423

(TMP)

Vee Stewart

Specialist

Additional Condition(s) or Information for ASN 2019-ACE-7589-OE

Proposal: To construct and/or operate a(n) Crane to a height of 85 feet above ground level, 1027-1049 feet above mean sea level.

Location: The structure will be located 0.54-0.60 nautical miles southwest of LXT (Lee's Summit Municipal Airport) Airport reference point.

Part 77 Obstruction Standard(s) Exceeded and Aeronautical Impacts, if any:

Aeronautical study revealed that the temporary structure will not exceed any Part 77 obstruction standard. Aeronautical study confirmed that the temporary structure will have no effect on any existing or proposed arrival, departure or en route instrument/visual flight rules (IFR/VFR) operations or procedures. Additionally, aeronautical study confirmed that the temporary structure will have no physical or electromagnetic effect on the operation of air navigation and communications facilities and will not impact any airspace and routes used by the military. Based on this aeronautical study, the FAA finds that the temporary structure will have no adverse effect on air navigation and will not impact any aeronautical operations or procedures.

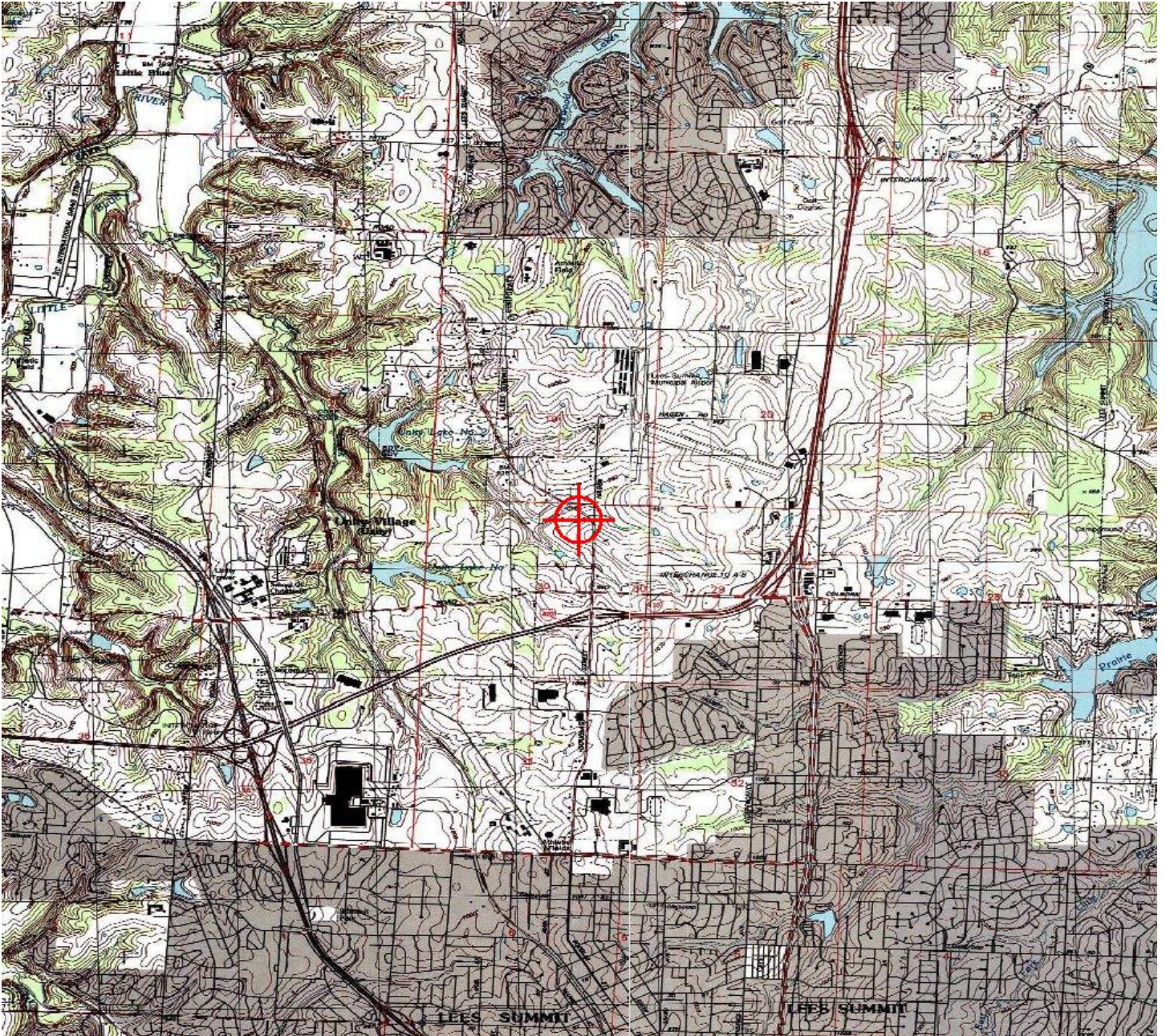
Based on this aeronautical study, the structure would not constitute a substantial adverse effect on aeronautical operations or procedures because it will be temporary. The temporary structure would not be considered a hazard to air navigation provided all of the conditions specified in this determination are strictly met.

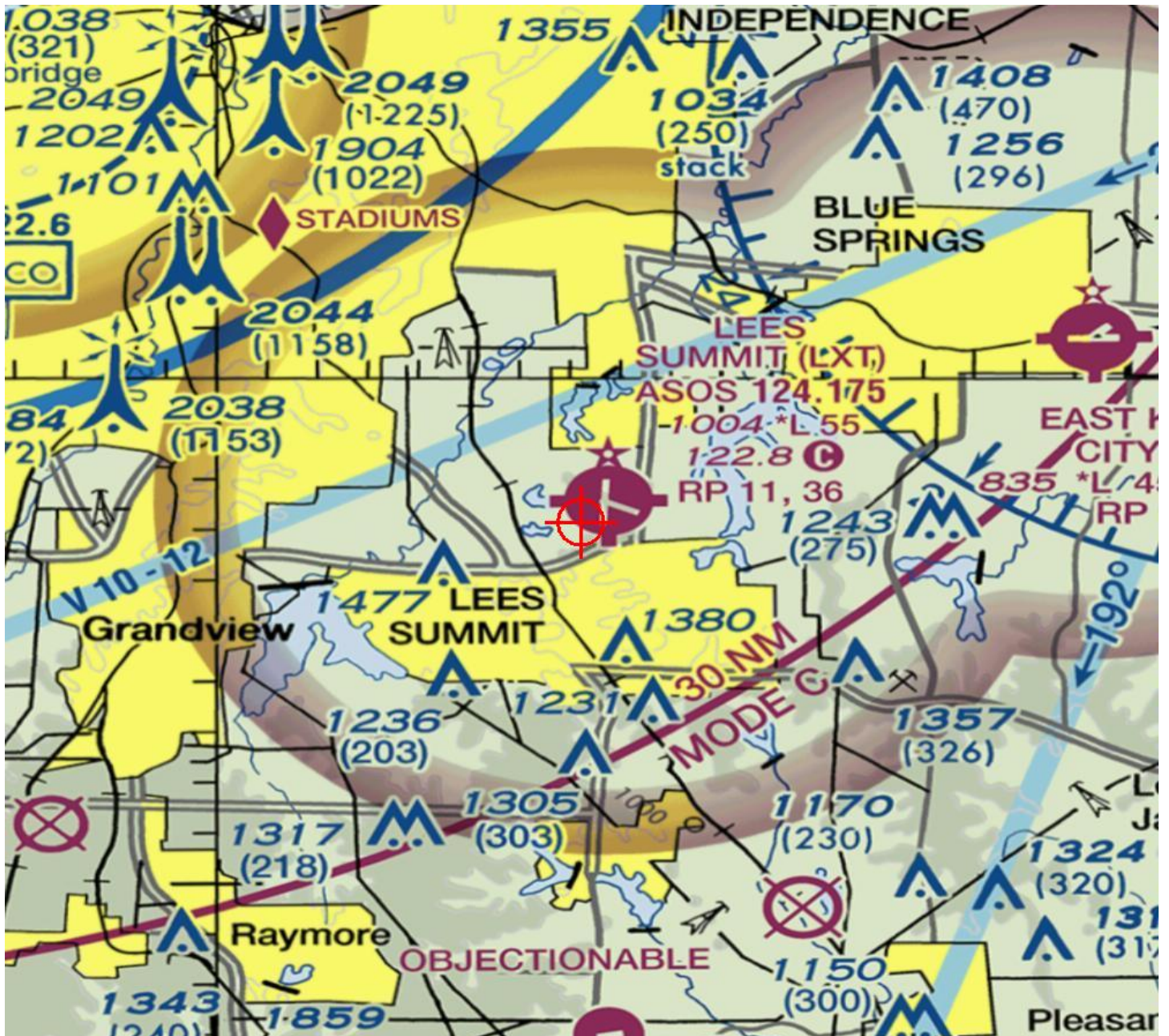
Based on this evaluation, marking and lighting are not necessary for aviation safety. However, if marking/lighting are accomplished on a voluntary basis, we recommend it be installed in accordance with FAA Advisory circular 70/7460-1 L Change 2.

It is required that the manager of LEE'S SUMMIT MUNI AIRPORT, John Ohrazda at (816) 969-1180 be notified at least 3 business days prior to the temporary structure being erected and again when the structure is removed from the site.

This determination expires on 05/01/2021 unless extended, revised, or terminated by the issuing office.

NOTE: REQUEST FOR EXTENSION OF THE EFFECTIVE PERIOD OF THIS DETERMINATION MUST BE E-FILED AT LEAST 15 DAYS PRIOR TO THE EXPIRATION DATE. AFTER RE-EVALUATION OF CURRENT OPERATIONS IN THE AREA OF THE STRUCTURE TO DETERMINE THAT NO SIGNIFICANT AERONAUTICAL CHANGES HAVE OCCURRED, YOUR DETERMINATION MAY BE ELIGIBLE FOR ONE EXTENSION OF THE EFFECTIVE PERIOD.







Mail Processing Center
Federal Aviation Administration
Southwest Regional Office
Obstruction Evaluation Group
10101 Hillwood Parkway
Fort Worth, TX 76177

Aeronautical Study No.
2019-ACE-7590-OE

Issued Date: 11/01/2019

Brian Maenner
Central States Construction
4215 Philips Farm Road Suite 109
Columbia, MO 65201

**** DETERMINATION OF NO HAZARD TO AIR NAVIGATION ****

The Federal Aviation Administration has conducted an aeronautical study under the provisions of 49 U.S.C., Section 44718 and if applicable Title 14 of the Code of Federal Regulations, part 77, concerning:

Structure:	Building Building 8
Location:	Lee's Summit, MO
Latitude:	38-57-09.03N NAD 83
Longitude:	94-22-46.00W
Heights:	948 feet site elevation (SE) 58 feet above ground level (AGL) 1006 feet above mean sea level (AMSL)

This aeronautical study revealed that the structure does not exceed obstruction standards and would not be a hazard to air navigation provided the following condition(s), if any, is(are) met:

It is required that FAA Form 7460-2, Notice of Actual Construction or Alteration, be e-filed any time the project is abandoned or:

____ At least 10 days prior to start of construction (7460-2, Part 1)
__X__ Within 5 days after the construction reaches its greatest height (7460-2, Part 2)

Based on this evaluation, marking and lighting are not necessary for aviation safety. However, if marking/lighting are accomplished on a voluntary basis, we recommend it be installed in accordance with FAA Advisory circular 70/7460-1 L Change 2.

This determination expires on 05/01/2021 unless:

- (a) the construction is started (not necessarily completed) and FAA Form 7460-2, Notice of Actual Construction or Alteration, is received by this office.
- (b) extended, revised, or terminated by the issuing office.
- (c) the construction is subject to the licensing authority of the Federal Communications Commission (FCC) and an application for a construction permit has been filed, as required by the FCC, within 6 months of the date of this determination. In such case, the determination expires on the date prescribed by the FCC for completion of construction, or the date the FCC denies the application.

NOTE: REQUEST FOR EXTENSION OF THE EFFECTIVE PERIOD OF THIS DETERMINATION MUST BE E-FILED AT LEAST 15 DAYS PRIOR TO THE EXPIRATION DATE. AFTER RE-EVALUATION OF CURRENT OPERATIONS IN THE AREA OF THE STRUCTURE TO DETERMINE THAT NO SIGNIFICANT AERONAUTICAL CHANGES HAVE OCCURRED, YOUR DETERMINATION MAY BE ELIGIBLE FOR ONE EXTENSION OF THE EFFECTIVE PERIOD.

This determination is based, in part, on the foregoing description which includes specific coordinates, heights, frequency(ies) and power. Any changes in coordinates, heights, and frequencies or use of greater power, except those frequencies specified in the Colo Void Clause Coalition; Antenna System Co-Location; Voluntary Best Practices, effective 21 Nov 2007, will void this determination. Any future construction or alteration, including increase to heights, power, or the addition of other transmitters, requires separate notice to the FAA. This determination includes all previously filed frequencies and power for this structure.

If construction or alteration is dismantled or destroyed, you must submit notice to the FAA within 5 days after the construction or alteration is dismantled or destroyed.

This determination does include temporary construction equipment such as cranes, derricks, etc., which may be used during actual construction of the structure. However, this equipment shall not exceed the overall heights as indicated above. Equipment which has a height greater than the studied structure requires separate notice to the FAA.

This determination concerns the effect of this structure on the safe and efficient use of navigable airspace by aircraft and does not relieve the sponsor of compliance responsibilities relating to any law, ordinance, or regulation of any Federal, State, or local government body.

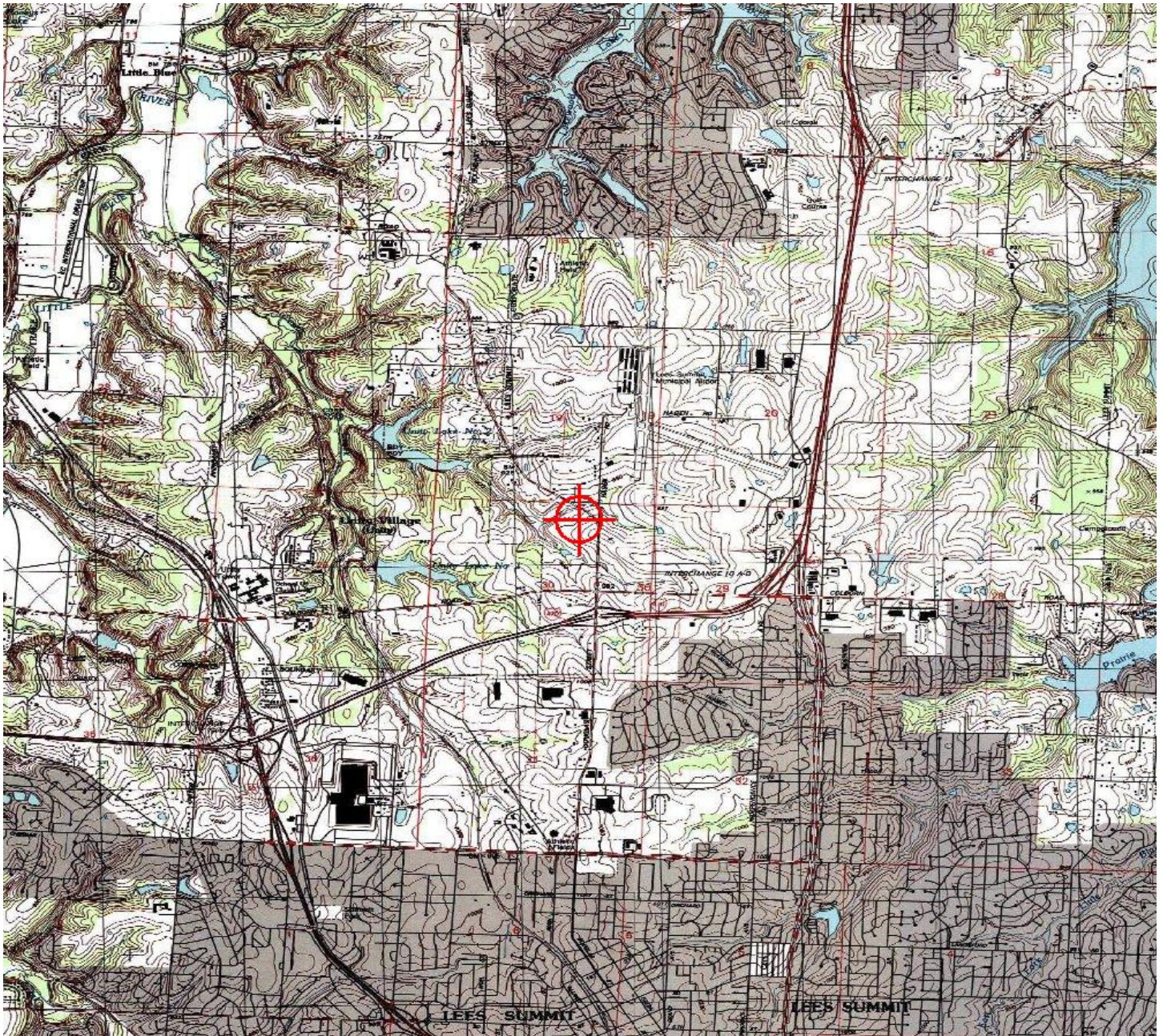
If we can be of further assistance, please contact our office at (816) 329-2508, or vee.stewart@faa.gov. On any future correspondence concerning this matter, please refer to Aeronautical Study Number 2019-ACE-7590-OE.

Signature Control No: 420784236-421535226

(DNE)

Vee Stewart
Specialist

Attachment(s)
Map(s)





Mail Processing Center
Federal Aviation Administration
Southwest Regional Office
Obstruction Evaluation Group
10101 Hillwood Parkway
Fort Worth, TX 76177

Aeronautical Study No.
2019-ACE-7591-OE

Issued Date: 11/01/2019

Brian Maenner
Central States Construction
4215 Philips Farm Road Suite 109
Columbia, MO 65201

****DETERMINATION OF NO HAZARD TO AIR NAVIGATION FOR TEMPORARY STRUCTURE****

The Federal Aviation Administration has conducted an aeronautical study under the provisions of 49 U.S.C., Section 44718 and if applicable Title 14 of the Code of Federal Regulations, part 77, concerning:

Structure:	Crane Building8-crane
Location:	Lee's Summit, MO
Latitude:	38-57-09.03N NAD 83
Longitude:	94-22-46.00W
Heights:	948 feet site elevation (SE) 85 feet above ground level (AGL) 1033 feet above mean sea level (AMSL)

This aeronautical study revealed that the temporary structure does not exceed obstruction standards and would not be a hazard to air navigation provided the condition(s), if any, in this letter is (are) met:

****SEE ATTACHMENT FOR ADDITIONAL CONDITION(S) OR INFORMATION****

This determination is based, in part, on the foregoing description which includes specific coordinates, heights, frequency(ies) and power. Any changes in coordinates, heights and frequencies or use of greater power, except those frequencies specified in the Colo Void Clause Coalition; Antenna System Co-Location; Voluntary Best Practices, effective 21 Nov 2007, will void this determination. Any future construction or alteration, including increase to heights, power or the addition of other transmitters, requires separate notice to the FAA. This determination includes all previously filed frequencies and power for this structure.

This determination does include temporary construction equipment such as cranes, derricks, etc., which may be used during actual construction of a structure. However, this equipment shall not exceed the overall heights as indicated above. Equipment which has a height greater than the studied structure requires separate notice to the FAA.

This determination concerns the effect of this temporary structure on the safe and efficient use of navigable airspace by aircraft and does not relieve the sponsor of compliance responsibilities relating to any law, ordinance, or regulation of any Federal, State, or local government body.

A copy of this determination will be forwarded to the Federal Aviation Administration Flight Procedures Office if the structure is subject to the issuance of a Notice To Airman (NOTAM).

If you have any questions, please contact our office at (816) 329-2508, or vee.stewart@faa.gov. On any future correspondence concerning this matter, please refer to Aeronautical Study Number 2019-ACE-7591-OE

Signature Control No: 420784237-421538430

(TMP)

Vee Stewart

Specialist

Additional Condition(s) or Information for ASN 2019-ACE-7591-OE

Proposal: To construct and/or operate a(n) Crane to a height of 85 feet above ground level, 1027-1049 feet above mean sea level.

Location: The structure will be located 0.54-0.60 nautical miles southwest of LXT (Lee's Summit Municipal Airport) Airport reference point.

Part 77 Obstruction Standard(s) Exceeded and Aeronautical Impacts, if any:

Aeronautical study revealed that the temporary structure will not exceed any Part 77 obstruction standard. Aeronautical study confirmed that the temporary structure will have no effect on any existing or proposed arrival, departure or en route instrument/visual flight rules (IFR/VFR) operations or procedures. Additionally, aeronautical study confirmed that the temporary structure will have no physical or electromagnetic effect on the operation of air navigation and communications facilities and will not impact any airspace and routes used by the military. Based on this aeronautical study, the FAA finds that the temporary structure will have no adverse effect on air navigation and will not impact any aeronautical operations or procedures.

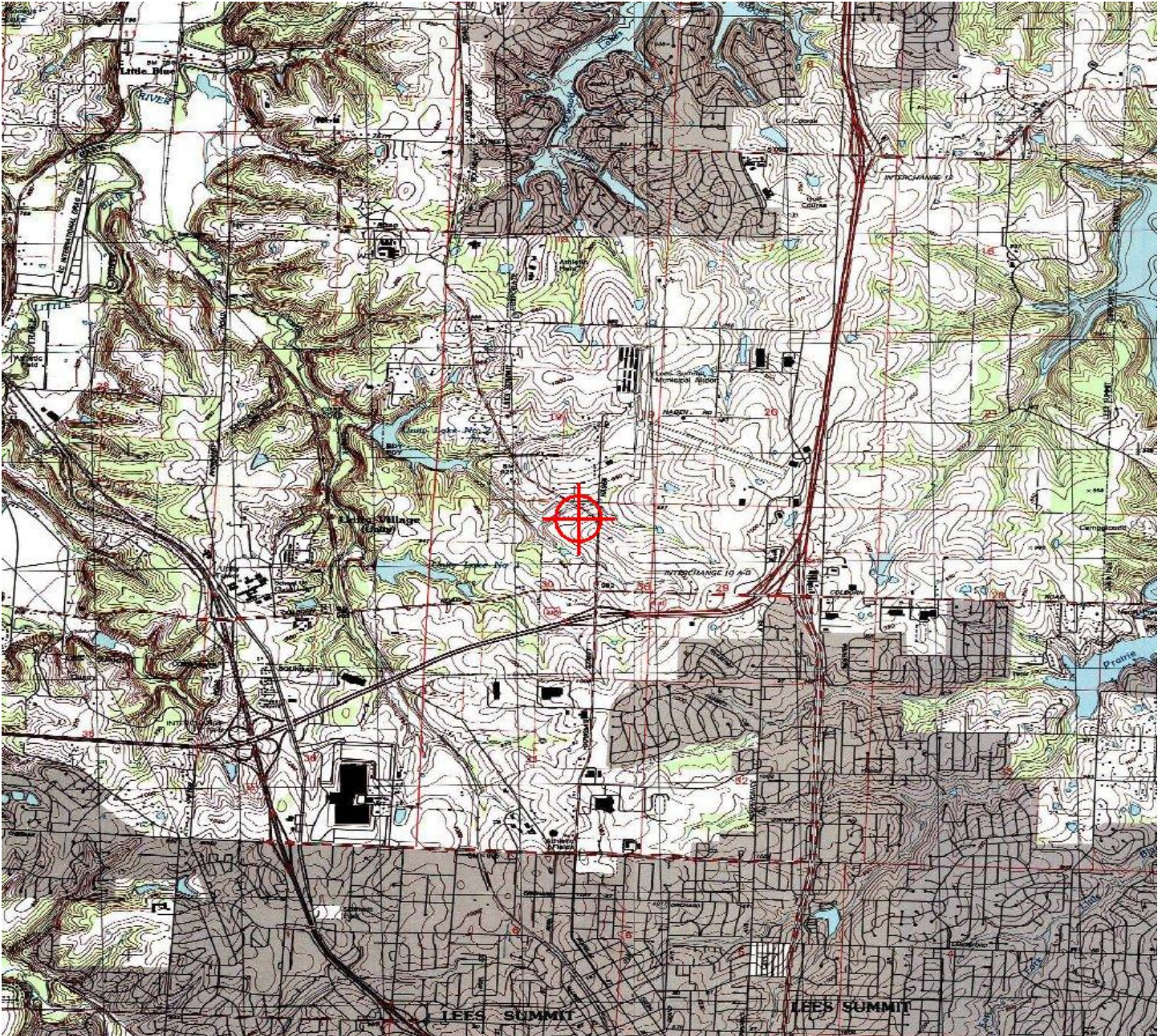
Based on this aeronautical study, the structure would not constitute a substantial adverse effect on aeronautical operations or procedures because it will be temporary. The temporary structure would not be considered a hazard to air navigation provided all of the conditions specified in this determination are strictly met.

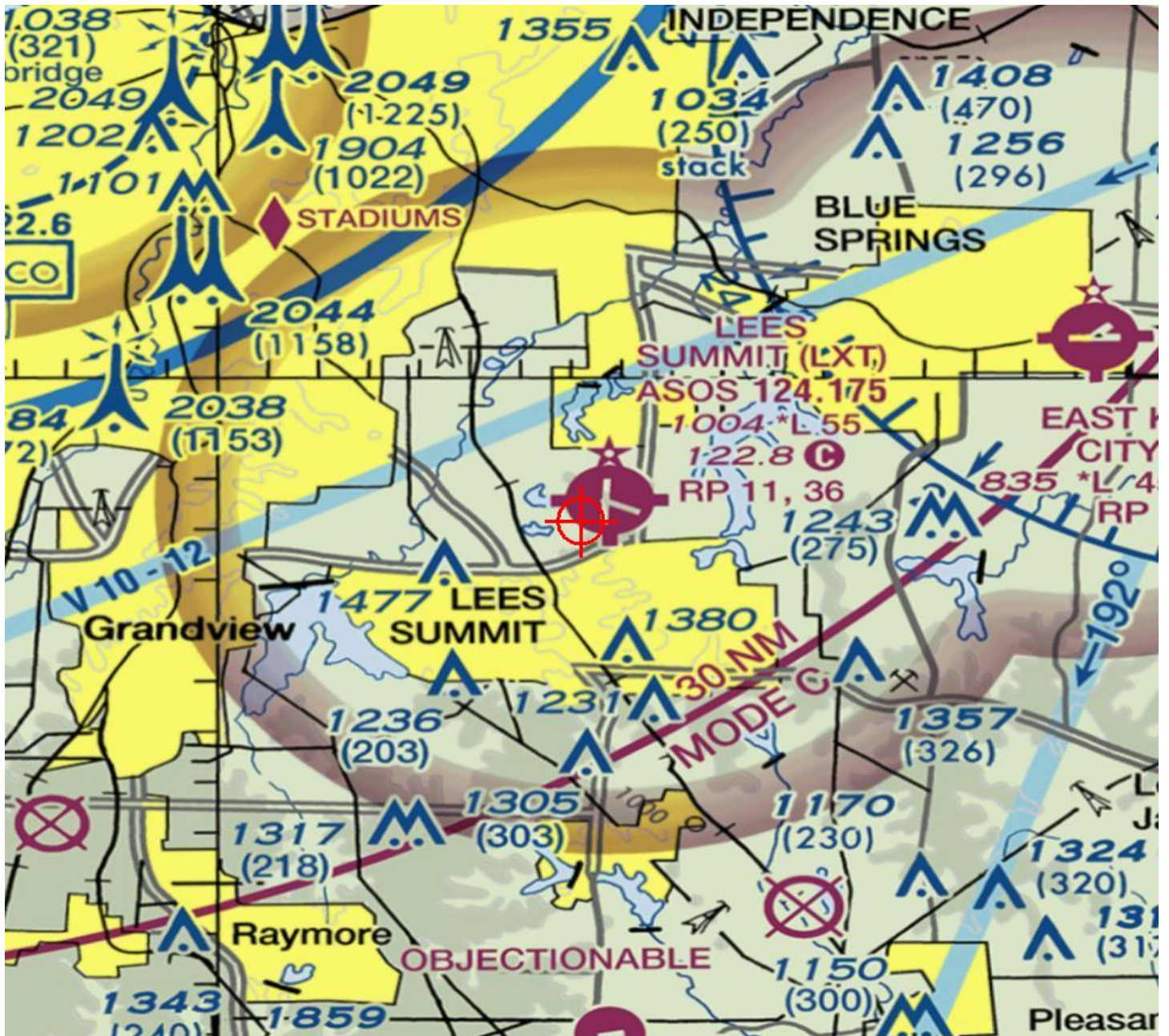
Based on this evaluation, marking and lighting are not necessary for aviation safety. However, if marking/lighting are accomplished on a voluntary basis, we recommend it be installed in accordance with FAA Advisory circular 70/7460-1 L Change 2.

It is required that the manager of LEE'S SUMMIT MUNI AIRPORT, John Ohrazda at (816) 969-1180 be notified at least 3 business days prior to the temporary structure being erected and again when the structure is removed from the site.

This determination expires on 05/01/2021 unless extended, revised, or terminated by the issuing office.

NOTE: REQUEST FOR EXTENSION OF THE EFFECTIVE PERIOD OF THIS DETERMINATION MUST BE E-FILED AT LEAST 15 DAYS PRIOR TO THE EXPIRATION DATE. AFTER RE-EVALUATION OF CURRENT OPERATIONS IN THE AREA OF THE STRUCTURE TO DETERMINE THAT NO SIGNIFICANT AERONAUTICAL CHANGES HAVE OCCURRED, YOUR DETERMINATION MAY BE ELIGIBLE FOR ONE EXTENSION OF THE EFFECTIVE PERIOD.







Mail Processing Center
Federal Aviation Administration
Southwest Regional Office
Obstruction Evaluation Group
10101 Hillwood Parkway
Fort Worth, TX 76177

Aeronautical Study No.
2019-ACE-7592-OE

Issued Date: 11/01/2019

Brian Maenner
Central States Construction
4215 Philips Farm Road Suite 109
Columbia, MO 65201

**** DETERMINATION OF NO HAZARD TO AIR NAVIGATION ****

The Federal Aviation Administration has conducted an aeronautical study under the provisions of 49 U.S.C., Section 44718 and if applicable Title 14 of the Code of Federal Regulations, part 77, concerning:

Structure:	Building Building 9
Location:	Lee's Summit, MO
Latitude:	38-57-08.58N NAD 83
Longitude:	94-22-47.24W
Heights:	950 feet site elevation (SE) 58 feet above ground level (AGL) 1008 feet above mean sea level (AMSL)

This aeronautical study revealed that the structure does not exceed obstruction standards and would not be a hazard to air navigation provided the following condition(s), if any, is(are) met:

It is required that FAA Form 7460-2, Notice of Actual Construction or Alteration, be e-filed any time the project is abandoned or:

____ At least 10 days prior to start of construction (7460-2, Part 1)
__X__ Within 5 days after the construction reaches its greatest height (7460-2, Part 2)

Based on this evaluation, marking and lighting are not necessary for aviation safety. However, if marking/lighting are accomplished on a voluntary basis, we recommend it be installed in accordance with FAA Advisory circular 70/7460-1 L Change 2.

This determination expires on 05/01/2021 unless:

- (a) the construction is started (not necessarily completed) and FAA Form 7460-2, Notice of Actual Construction or Alteration, is received by this office.
- (b) extended, revised, or terminated by the issuing office.
- (c) the construction is subject to the licensing authority of the Federal Communications Commission (FCC) and an application for a construction permit has been filed, as required by the FCC, within 6 months of the date of this determination. In such case, the determination expires on the date prescribed by the FCC for completion of construction, or the date the FCC denies the application.

NOTE: REQUEST FOR EXTENSION OF THE EFFECTIVE PERIOD OF THIS DETERMINATION MUST BE E-FILED AT LEAST 15 DAYS PRIOR TO THE EXPIRATION DATE. AFTER RE-EVALUATION OF CURRENT OPERATIONS IN THE AREA OF THE STRUCTURE TO DETERMINE THAT NO SIGNIFICANT AERONAUTICAL CHANGES HAVE OCCURRED, YOUR DETERMINATION MAY BE ELIGIBLE FOR ONE EXTENSION OF THE EFFECTIVE PERIOD.

This determination is based, in part, on the foregoing description which includes specific coordinates, heights, frequency(ies) and power. Any changes in coordinates, heights, and frequencies or use of greater power, except those frequencies specified in the Colo Void Clause Coalition; Antenna System Co-Location; Voluntary Best Practices, effective 21 Nov 2007, will void this determination. Any future construction or alteration, including increase to heights, power, or the addition of other transmitters, requires separate notice to the FAA. This determination includes all previously filed frequencies and power for this structure.

If construction or alteration is dismantled or destroyed, you must submit notice to the FAA within 5 days after the construction or alteration is dismantled or destroyed.

This determination does include temporary construction equipment such as cranes, derricks, etc., which may be used during actual construction of the structure. However, this equipment shall not exceed the overall heights as indicated above. Equipment which has a height greater than the studied structure requires separate notice to the FAA.

This determination concerns the effect of this structure on the safe and efficient use of navigable airspace by aircraft and does not relieve the sponsor of compliance responsibilities relating to any law, ordinance, or regulation of any Federal, State, or local government body.

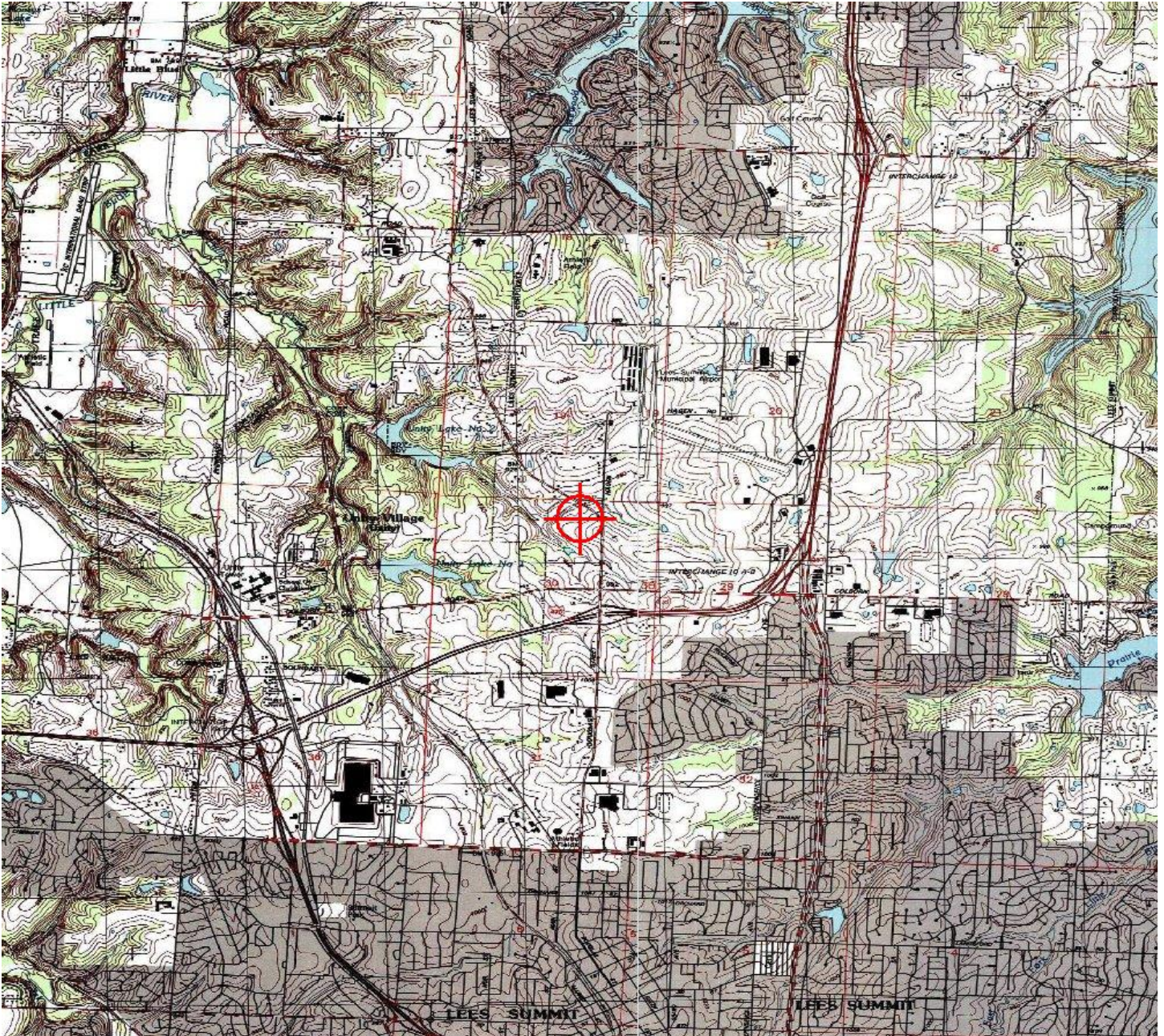
If we can be of further assistance, please contact our office at (816) 329-2508, or vee.stewart@faa.gov. On any future correspondence concerning this matter, please refer to Aeronautical Study Number 2019-ACE-7592-OE.

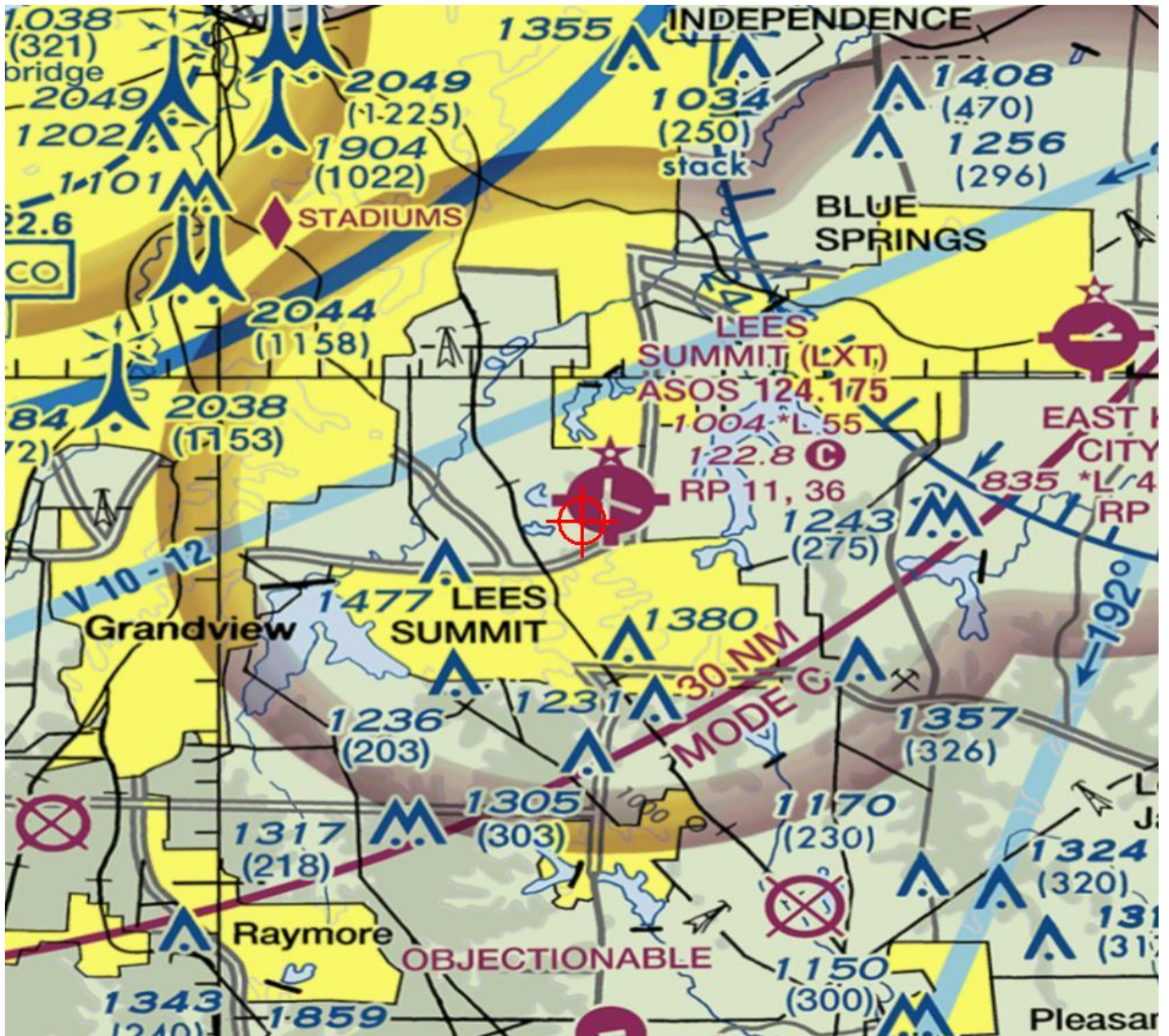
Signature Control No: 420784238-421535234

(DNE)

Vee Stewart
Specialist

Attachment(s)
Map(s)







Mail Processing Center
Federal Aviation Administration
Southwest Regional Office
Obstruction Evaluation Group
10101 Hillwood Parkway
Fort Worth, TX 76177

Aeronautical Study No.
2019-ACE-7593-OE

Issued Date: 11/01/2019

Brian Maenner
Central States Construction
4215 Philips Farm Road Suite 109
Columbia, MO 65201

****DETERMINATION OF NO HAZARD TO AIR NAVIGATION FOR TEMPORARY STRUCTURE****

The Federal Aviation Administration has conducted an aeronautical study under the provisions of 49 U.S.C., Section 44718 and if applicable Title 14 of the Code of Federal Regulations, part 77, concerning:

Structure:	Crane Building9-crane
Location:	Lee's Summit, MO
Latitude:	38-57-08.58N NAD 83
Longitude:	94-22-47.24W
Heights:	950 feet site elevation (SE) 85 feet above ground level (AGL) 1035 feet above mean sea level (AMSL)

This aeronautical study revealed that the temporary structure does not exceed obstruction standards and would not be a hazard to air navigation provided the condition(s), if any, in this letter is (are) met:

****SEE ATTACHMENT FOR ADDITIONAL CONDITION(S) OR INFORMATION****

This determination is based, in part, on the foregoing description which includes specific coordinates, heights, frequency(ies) and power. Any changes in coordinates, heights and frequencies or use of greater power, except those frequencies specified in the Colo Void Clause Coalition; Antenna System Co-Location; Voluntary Best Practices, effective 21 Nov 2007, will void this determination. Any future construction or alteration, including increase to heights, power or the addition of other transmitters, requires separate notice to the FAA. This determination includes all previously filed frequencies and power for this structure.

This determination does include temporary construction equipment such as cranes, derricks, etc., which may be used during actual construction of a structure. However, this equipment shall not exceed the overall heights as indicated above. Equipment which has a height greater than the studied structure requires separate notice to the FAA.

This determination concerns the effect of this temporary structure on the safe and efficient use of navigable airspace by aircraft and does not relieve the sponsor of compliance responsibilities relating to any law, ordinance, or regulation of any Federal, State, or local government body.

A copy of this determination will be forwarded to the Federal Aviation Administration Flight Procedures Office if the structure is subject to the issuance of a Notice To Airman (NOTAM).

If you have any questions, please contact our office at (816) 329-2508, or vee.stewart@faa.gov. On any future correspondence concerning this matter, please refer to Aeronautical Study Number 2019-ACE-7593-OE

Signature Control No: 420784239-421538425

(TMP)

Vee Stewart

Specialist

Additional Condition(s) or Information for ASN 2019-ACE-7593-OE

Proposal: To construct and/or operate a(n) Crane to a height of 85 feet above ground level, 1027-1049 feet above mean sea level.

Location: The structure will be located 0.54-0.60 nautical miles southwest of LXT (Lee's Summit Municipal Airport) Airport reference point.

Part 77 Obstruction Standard(s) Exceeded and Aeronautical Impacts, if any:

Aeronautical study revealed that the temporary structure will not exceed any Part 77 obstruction standard. Aeronautical study confirmed that the temporary structure will have no effect on any existing or proposed arrival, departure or en route instrument/visual flight rules (IFR/VFR) operations or procedures. Additionally, aeronautical study confirmed that the temporary structure will have no physical or electromagnetic effect on the operation of air navigation and communications facilities and will not impact any airspace and routes used by the military. Based on this aeronautical study, the FAA finds that the temporary structure will have no adverse effect on air navigation and will not impact any aeronautical operations or procedures.

Based on this aeronautical study, the structure would not constitute a substantial adverse effect on aeronautical operations or procedures because it will be temporary. The temporary structure would not be considered a hazard to air navigation provided all of the conditions specified in this determination are strictly met.

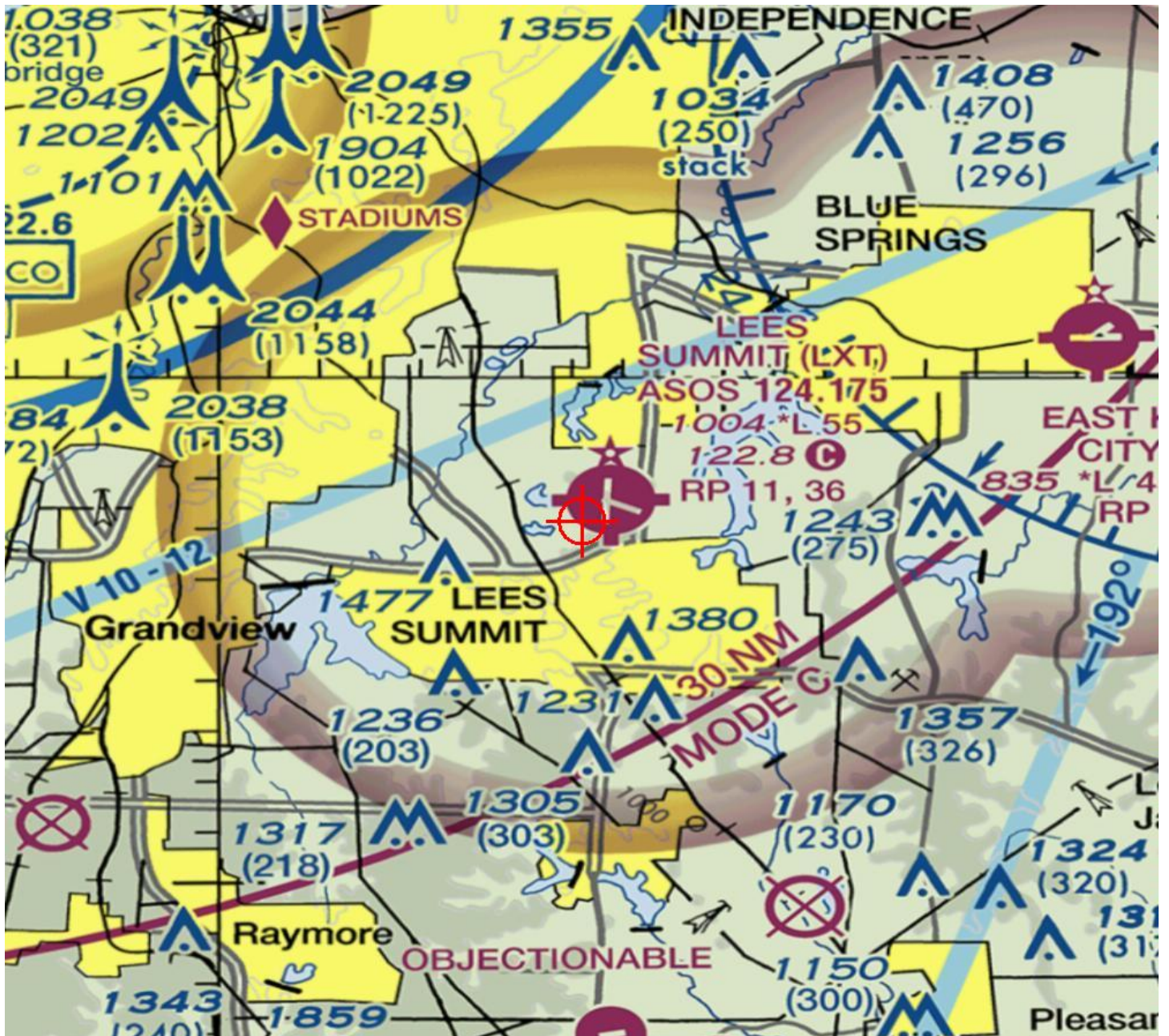
Based on this evaluation, marking and lighting are not necessary for aviation safety. However, if marking/lighting are accomplished on a voluntary basis, we recommend it be installed in accordance with FAA Advisory circular 70/7460-1 L Change 2.

It is required that the manager of LEE'S SUMMIT MUNI AIRPORT, John Ohrazda at (816) 969-1180 be notified at least 3 business days prior to the temporary structure being erected and again when the structure is removed from the site.

This determination expires on 05/01/2021 unless extended, revised, or terminated by the issuing office.

NOTE: REQUEST FOR EXTENSION OF THE EFFECTIVE PERIOD OF THIS DETERMINATION MUST BE E-FILED AT LEAST 15 DAYS PRIOR TO THE EXPIRATION DATE. AFTER RE-EVALUATION OF CURRENT OPERATIONS IN THE AREA OF THE STRUCTURE TO DETERMINE THAT NO SIGNIFICANT AERONAUTICAL CHANGES HAVE OCCURRED, YOUR DETERMINATION MAY BE ELIGIBLE FOR ONE EXTENSION OF THE EFFECTIVE PERIOD.







Mail Processing Center
Federal Aviation Administration
Southwest Regional Office
Obstruction Evaluation Group
10101 Hillwood Parkway
Fort Worth, TX 76177

Aeronautical Study No.
2019-ACE-7594-OE

Issued Date: 11/01/2019

Brian Maenner
Central States Construction
4215 Philips Farm Road Suite 109
Columbia, MO 65201

**** DETERMINATION OF NO HAZARD TO AIR NAVIGATION ****

The Federal Aviation Administration has conducted an aeronautical study under the provisions of 49 U.S.C., Section 44718 and if applicable Title 14 of the Code of Federal Regulations, part 77, concerning:

Structure:	Building Building 10
Location:	Lee's Summit, MO
Latitude:	38-57-08.01N NAD 83
Longitude:	94-22-48.32W
Heights:	947 feet site elevation (SE) 58 feet above ground level (AGL) 1005 feet above mean sea level (AMSL)

This aeronautical study revealed that the structure does not exceed obstruction standards and would not be a hazard to air navigation provided the following condition(s), if any, is(are) met:

It is required that FAA Form 7460-2, Notice of Actual Construction or Alteration, be e-filed any time the project is abandoned or:

____ At least 10 days prior to start of construction (7460-2, Part 1)
__X__ Within 5 days after the construction reaches its greatest height (7460-2, Part 2)

Based on this evaluation, marking and lighting are not necessary for aviation safety. However, if marking/lighting are accomplished on a voluntary basis, we recommend it be installed in accordance with FAA Advisory circular 70/7460-1 L Change 2.

This determination expires on 05/01/2021 unless:

- (a) the construction is started (not necessarily completed) and FAA Form 7460-2, Notice of Actual Construction or Alteration, is received by this office.
- (b) extended, revised, or terminated by the issuing office.
- (c) the construction is subject to the licensing authority of the Federal Communications Commission (FCC) and an application for a construction permit has been filed, as required by the FCC, within 6 months of the date of this determination. In such case, the determination expires on the date prescribed by the FCC for completion of construction, or the date the FCC denies the application.

NOTE: REQUEST FOR EXTENSION OF THE EFFECTIVE PERIOD OF THIS DETERMINATION MUST BE E-FILED AT LEAST 15 DAYS PRIOR TO THE EXPIRATION DATE. AFTER RE-EVALUATION OF CURRENT OPERATIONS IN THE AREA OF THE STRUCTURE TO DETERMINE THAT NO SIGNIFICANT AERONAUTICAL CHANGES HAVE OCCURRED, YOUR DETERMINATION MAY BE ELIGIBLE FOR ONE EXTENSION OF THE EFFECTIVE PERIOD.

This determination is based, in part, on the foregoing description which includes specific coordinates, heights, frequency(ies) and power. Any changes in coordinates, heights, and frequencies or use of greater power, except those frequencies specified in the Colo Void Clause Coalition; Antenna System Co-Location; Voluntary Best Practices, effective 21 Nov 2007, will void this determination. Any future construction or alteration, including increase to heights, power, or the addition of other transmitters, requires separate notice to the FAA. This determination includes all previously filed frequencies and power for this structure.

If construction or alteration is dismantled or destroyed, you must submit notice to the FAA within 5 days after the construction or alteration is dismantled or destroyed.

This determination does include temporary construction equipment such as cranes, derricks, etc., which may be used during actual construction of the structure. However, this equipment shall not exceed the overall heights as indicated above. Equipment which has a height greater than the studied structure requires separate notice to the FAA.

This determination concerns the effect of this structure on the safe and efficient use of navigable airspace by aircraft and does not relieve the sponsor of compliance responsibilities relating to any law, ordinance, or regulation of any Federal, State, or local government body.

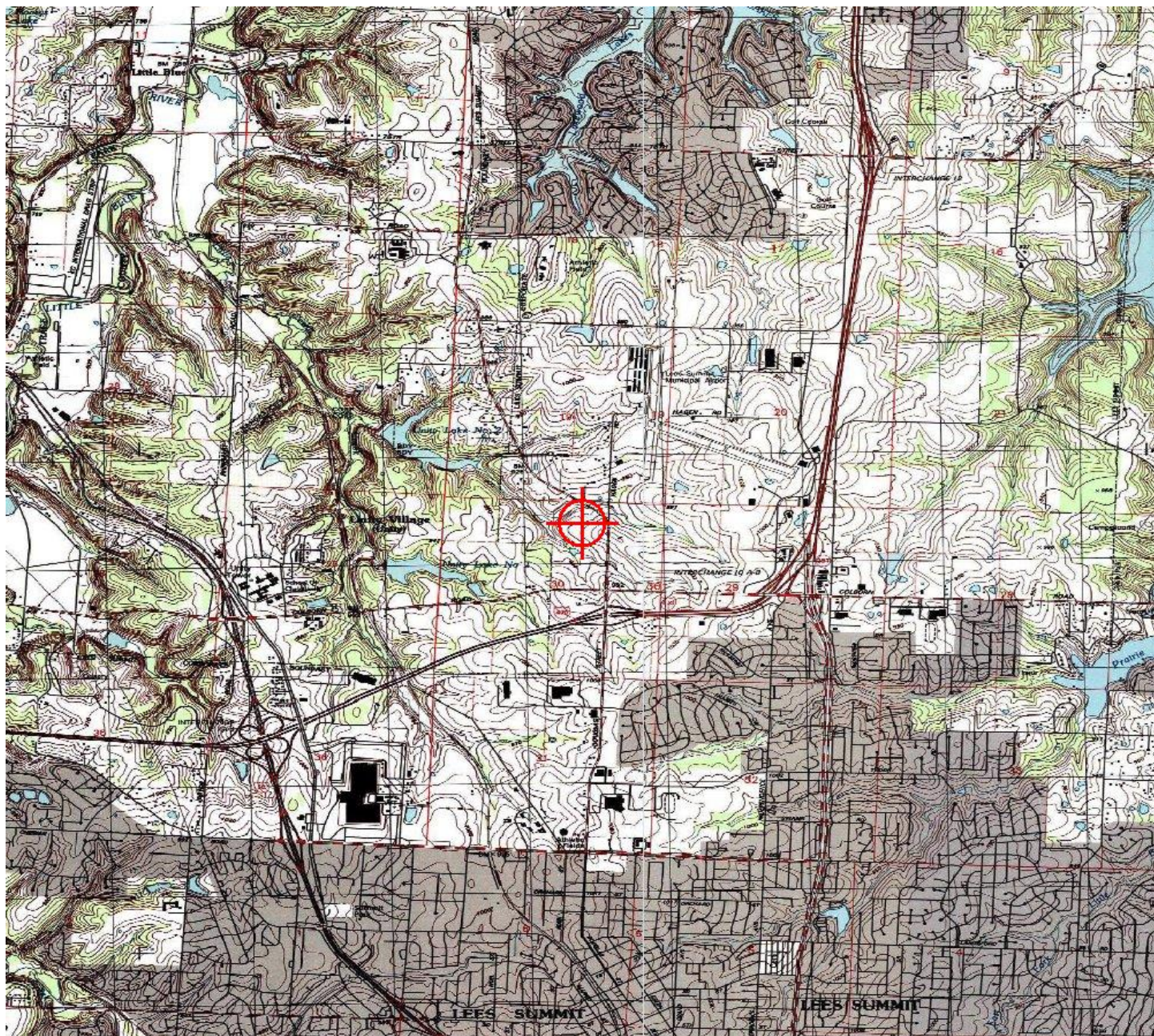
If we can be of further assistance, please contact our office at (816) 329-2508, or vee.stewart@faa.gov. On any future correspondence concerning this matter, please refer to Aeronautical Study Number 2019-ACE-7594-OE.

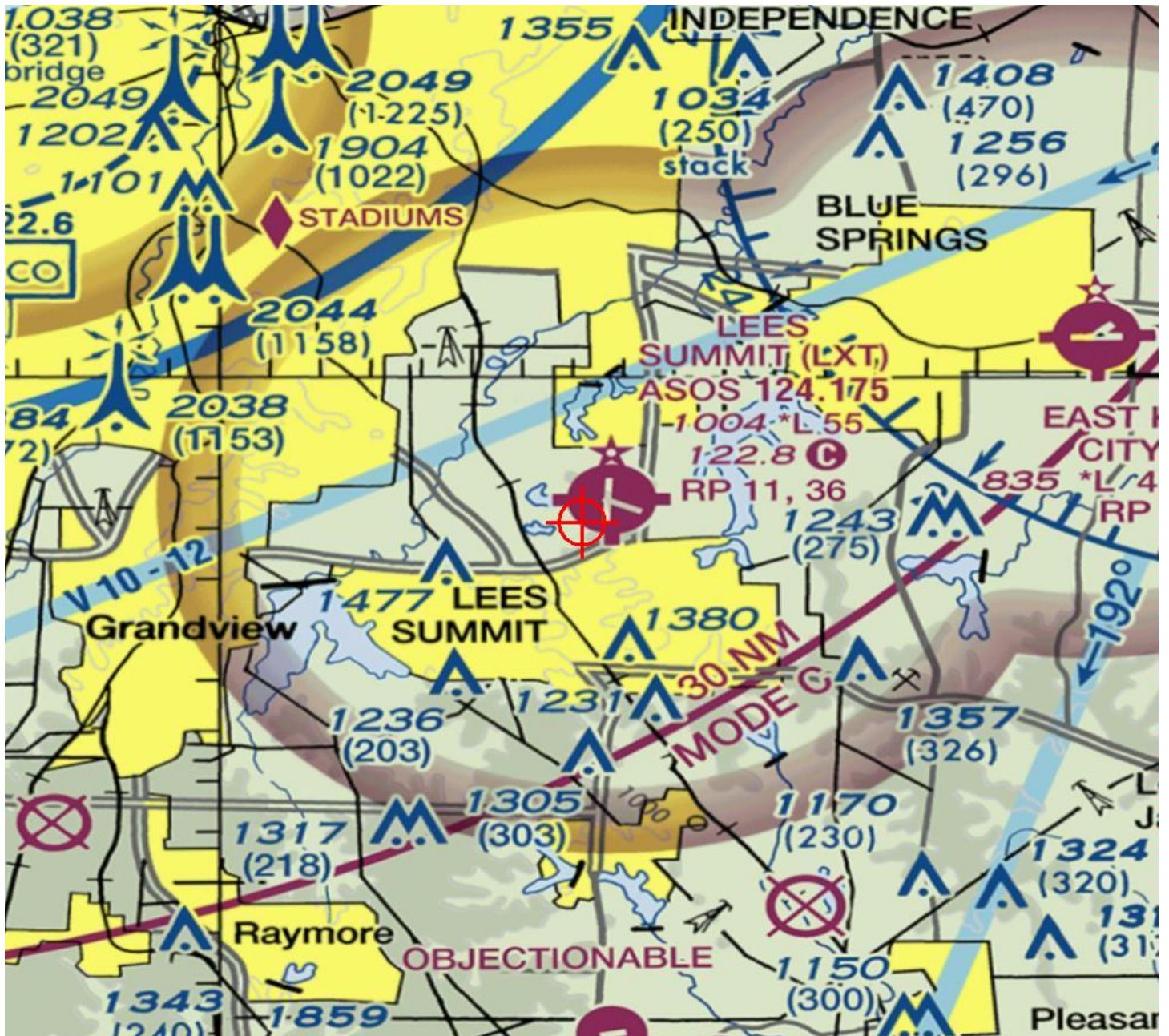
Signature Control No: 420784240-421535230

(DNE)

Vee Stewart
Specialist

Attachment(s)
Map(s)







Mail Processing Center
Federal Aviation Administration
Southwest Regional Office
Obstruction Evaluation Group
10101 Hillwood Parkway
Fort Worth, TX 76177

Aeronautical Study No.
2019-ACE-7595-OE

Issued Date: 11/01/2019

Brian Maenner
Central States Construction
4215 Philips Farm Road Suite 109
Columbia, MO 65201

****DETERMINATION OF NO HAZARD TO AIR NAVIGATION FOR TEMPORARY STRUCTURE****

The Federal Aviation Administration has conducted an aeronautical study under the provisions of 49 U.S.C., Section 44718 and if applicable Title 14 of the Code of Federal Regulations, part 77, concerning:

Structure:	Crane Building10-crane
Location:	Lee's Summit, MO
Latitude:	38-57-08.01N NAD 83
Longitude:	94-22-48.32W
Heights:	947 feet site elevation (SE) 85 feet above ground level (AGL) 1032 feet above mean sea level (AMSL)

This aeronautical study revealed that the temporary structure does not exceed obstruction standards and would not be a hazard to air navigation provided the condition(s), if any, in this letter is (are) met:

****SEE ATTACHMENT FOR ADDITIONAL CONDITION(S) OR INFORMATION****

This determination is based, in part, on the foregoing description which includes specific coordinates, heights, frequency(ies) and power. Any changes in coordinates, heights and frequencies or use of greater power, except those frequencies specified in the Colo Void Clause Coalition; Antenna System Co-Location; Voluntary Best Practices, effective 21 Nov 2007, will void this determination. Any future construction or alteration, including increase to heights, power or the addition of other transmitters, requires separate notice to the FAA. This determination includes all previously filed frequencies and power for this structure.

This determination does include temporary construction equipment such as cranes, derricks, etc., which may be used during actual construction of a structure. However, this equipment shall not exceed the overall heights as indicated above. Equipment which has a height greater than the studied structure requires separate notice to the FAA.

This determination concerns the effect of this temporary structure on the safe and efficient use of navigable airspace by aircraft and does not relieve the sponsor of compliance responsibilities relating to any law, ordinance, or regulation of any Federal, State, or local government body.

A copy of this determination will be forwarded to the Federal Aviation Administration Flight Procedures Office if the structure is subject to the issuance of a Notice To Airman (NOTAM).

If you have any questions, please contact our office at (816) 329-2508, or vee.stewart@faa.gov. On any future correspondence concerning this matter, please refer to Aeronautical Study Number 2019-ACE-7595-OE

Signature Control No: 420784242-421538434

(TMP)

Vee Stewart

Specialist

Additional Condition(s) or Information for ASN 2019-ACE-7595-OE

Proposal: To construct and/or operate a(n) Crane to a height of 85 feet above ground level, 1027-1049 feet above mean sea level.

Location: The structure will be located 0.54-0.60 nautical miles southwest of LXT (Lee's Summit Municipal Airport) Airport reference point.

Part 77 Obstruction Standard(s) Exceeded and Aeronautical Impacts, if any:

Aeronautical study revealed that the temporary structure will not exceed any Part 77 obstruction standard. Aeronautical study confirmed that the temporary structure will have no effect on any existing or proposed arrival, departure or en route instrument/visual flight rules (IFR/VFR) operations or procedures. Additionally, aeronautical study confirmed that the temporary structure will have no physical or electromagnetic effect on the operation of air navigation and communications facilities and will not impact any airspace and routes used by the military. Based on this aeronautical study, the FAA finds that the temporary structure will have no adverse effect on air navigation and will not impact any aeronautical operations or procedures.

Based on this aeronautical study, the structure would not constitute a substantial adverse effect on aeronautical operations or procedures because it will be temporary. The temporary structure would not be considered a hazard to air navigation provided all of the conditions specified in this determination are strictly met.

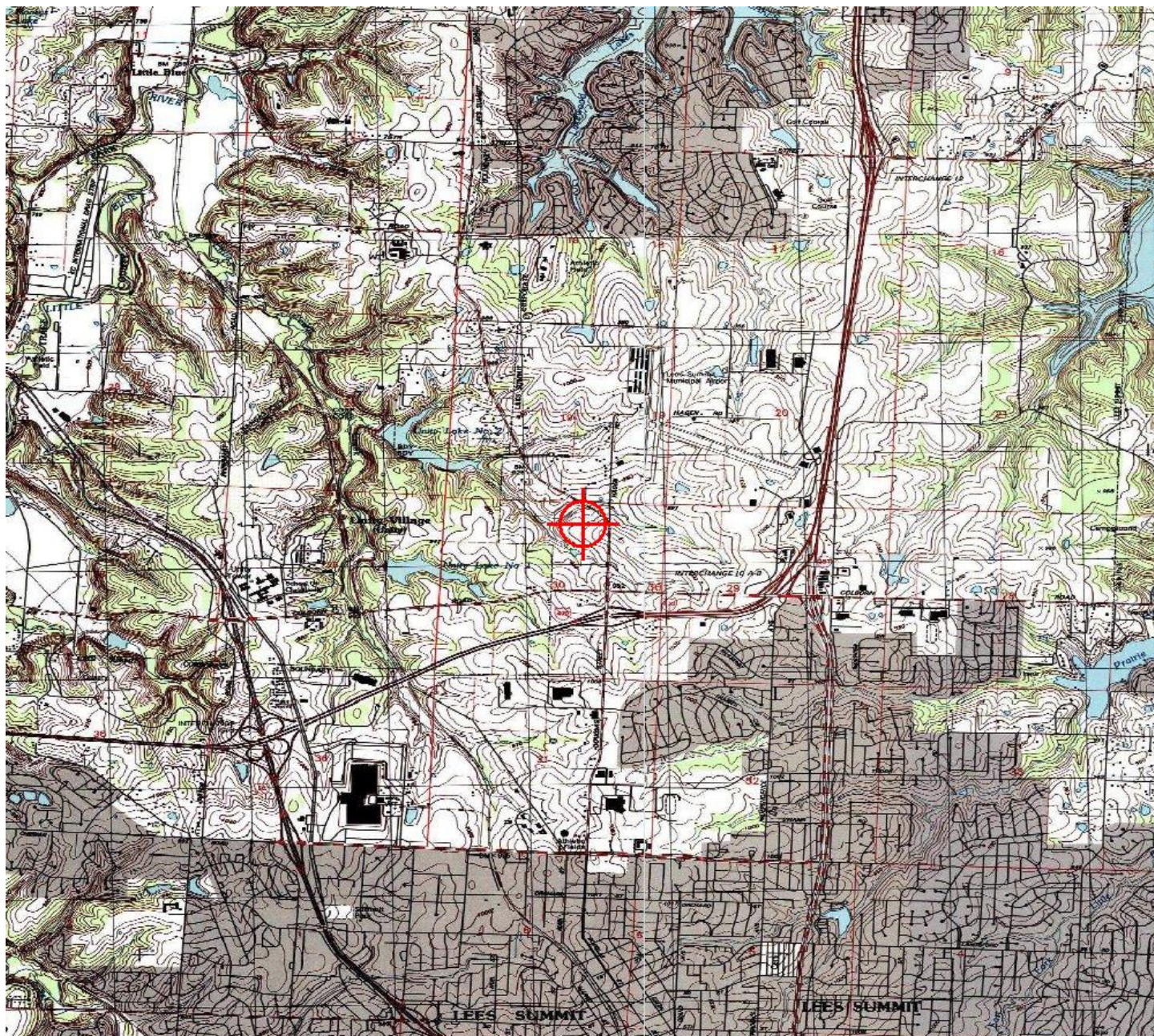
Based on this evaluation, marking and lighting are not necessary for aviation safety. However, if marking/lighting are accomplished on a voluntary basis, we recommend it be installed in accordance with FAA Advisory circular 70/7460-1 L Change 2.

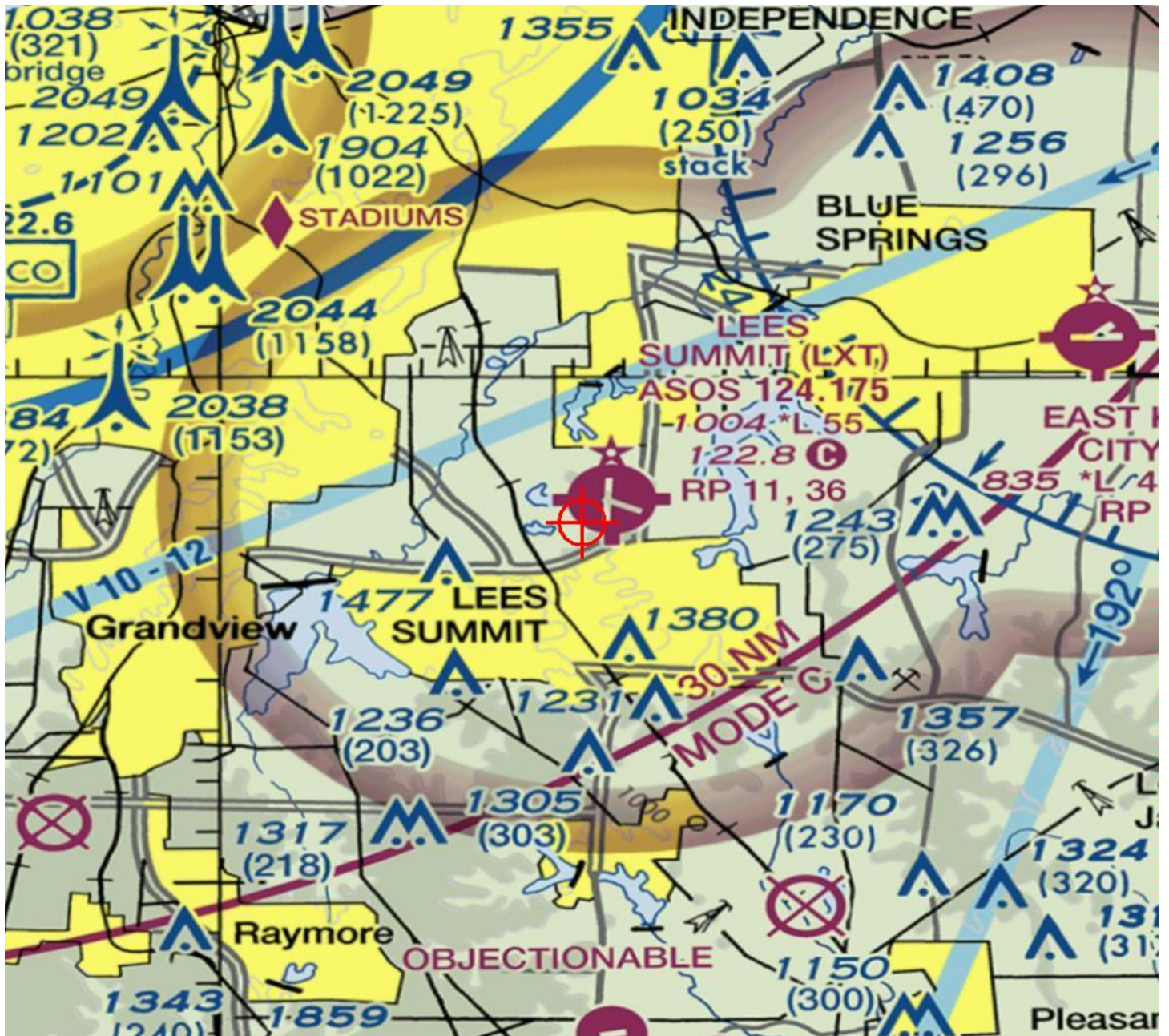
It is required that the manager of LEE'S SUMMIT MUNI AIRPORT, John Ohrazda at (816) 969-1180 be notified at least 3 business days prior to the temporary structure being erected and again when the structure is removed from the site.

This determination expires on 05/01/2021 unless extended, revised, or terminated by the issuing office.

NOTE: REQUEST FOR EXTENSION OF THE EFFECTIVE PERIOD OF THIS DETERMINATION MUST BE E-FILED AT LEAST 15 DAYS PRIOR TO THE EXPIRATION DATE. AFTER RE-EVALUATION OF CURRENT OPERATIONS IN THE AREA OF THE STRUCTURE TO DETERMINE THAT NO SIGNIFICANT AERONAUTICAL CHANGES HAVE OCCURRED, YOUR DETERMINATION MAY BE ELIGIBLE FOR ONE EXTENSION OF THE EFFECTIVE PERIOD.

TOPO Map for ASN 2019-ACE-7595-OE







Mail Processing Center
Federal Aviation Administration
Southwest Regional Office
Obstruction Evaluation Group
10101 Hillwood Parkway
Fort Worth, TX 76177

Aeronautical Study No.
2019-ACE-7596-OE

Issued Date: 11/01/2019

Brian Maenner
Central States Construction
4215 Philips Farm Road Suite 109
Columbia, MO 65201

**** DETERMINATION OF NO HAZARD TO AIR NAVIGATION ****

The Federal Aviation Administration has conducted an aeronautical study under the provisions of 49 U.S.C., Section 44718 and if applicable Title 14 of the Code of Federal Regulations, part 77, concerning:

Structure:	Building Building 11
Location:	Lee's Summit, MO
Latitude:	38-57-09.51N NAD 83
Longitude:	94-22-50.61W
Heights:	942 feet site elevation (SE) 58 feet above ground level (AGL) 1000 feet above mean sea level (AMSL)

This aeronautical study revealed that the structure does not exceed obstruction standards and would not be a hazard to air navigation provided the following condition(s), if any, is(are) met:

It is required that FAA Form 7460-2, Notice of Actual Construction or Alteration, be e-filed any time the project is abandoned or:

____ At least 10 days prior to start of construction (7460-2, Part 1)
__X__ Within 5 days after the construction reaches its greatest height (7460-2, Part 2)

Based on this evaluation, marking and lighting are not necessary for aviation safety. However, if marking/lighting are accomplished on a voluntary basis, we recommend it be installed in accordance with FAA Advisory circular 70/7460-1 L Change 2.

This determination expires on 05/01/2021 unless:

- (a) the construction is started (not necessarily completed) and FAA Form 7460-2, Notice of Actual Construction or Alteration, is received by this office.
- (b) extended, revised, or terminated by the issuing office.
- (c) the construction is subject to the licensing authority of the Federal Communications Commission (FCC) and an application for a construction permit has been filed, as required by the FCC, within 6 months of the date of this determination. In such case, the determination expires on the date prescribed by the FCC for completion of construction, or the date the FCC denies the application.

NOTE: REQUEST FOR EXTENSION OF THE EFFECTIVE PERIOD OF THIS DETERMINATION MUST BE E-FILED AT LEAST 15 DAYS PRIOR TO THE EXPIRATION DATE. AFTER RE-EVALUATION OF CURRENT OPERATIONS IN THE AREA OF THE STRUCTURE TO DETERMINE THAT NO SIGNIFICANT AERONAUTICAL CHANGES HAVE OCCURRED, YOUR DETERMINATION MAY BE ELIGIBLE FOR ONE EXTENSION OF THE EFFECTIVE PERIOD.

This determination is based, in part, on the foregoing description which includes specific coordinates, heights, frequency(ies) and power. Any changes in coordinates, heights, and frequencies or use of greater power, except those frequencies specified in the Colo Void Clause Coalition; Antenna System Co-Location; Voluntary Best Practices, effective 21 Nov 2007, will void this determination. Any future construction or alteration, including increase to heights, power, or the addition of other transmitters, requires separate notice to the FAA. This determination includes all previously filed frequencies and power for this structure.

If construction or alteration is dismantled or destroyed, you must submit notice to the FAA within 5 days after the construction or alteration is dismantled or destroyed.

This determination does include temporary construction equipment such as cranes, derricks, etc., which may be used during actual construction of the structure. However, this equipment shall not exceed the overall heights as indicated above. Equipment which has a height greater than the studied structure requires separate notice to the FAA.

This determination concerns the effect of this structure on the safe and efficient use of navigable airspace by aircraft and does not relieve the sponsor of compliance responsibilities relating to any law, ordinance, or regulation of any Federal, State, or local government body.

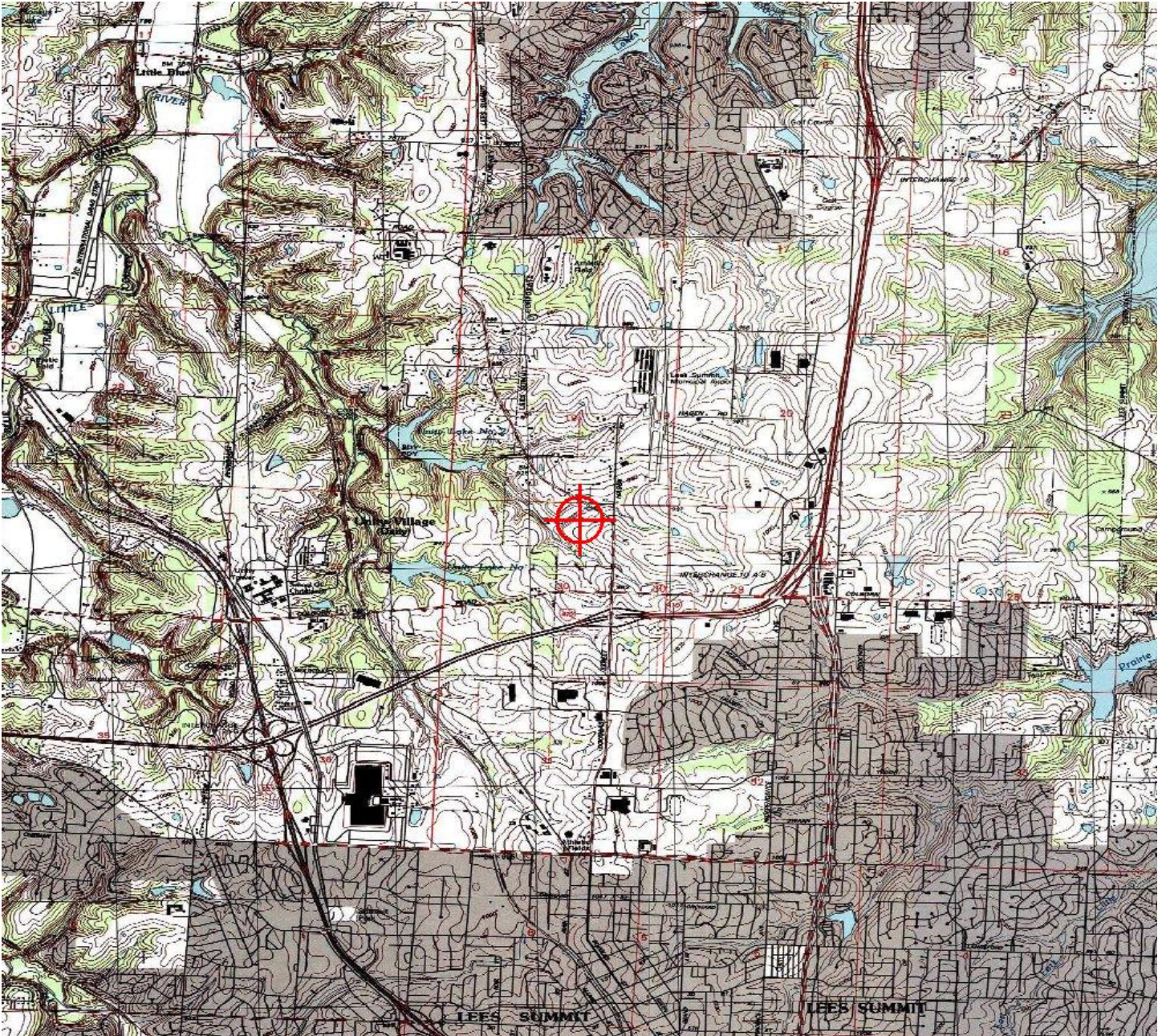
If we can be of further assistance, please contact our office at (816) 329-2508, or vee.stewart@faa.gov. On any future correspondence concerning this matter, please refer to Aeronautical Study Number 2019-ACE-7596-OE.

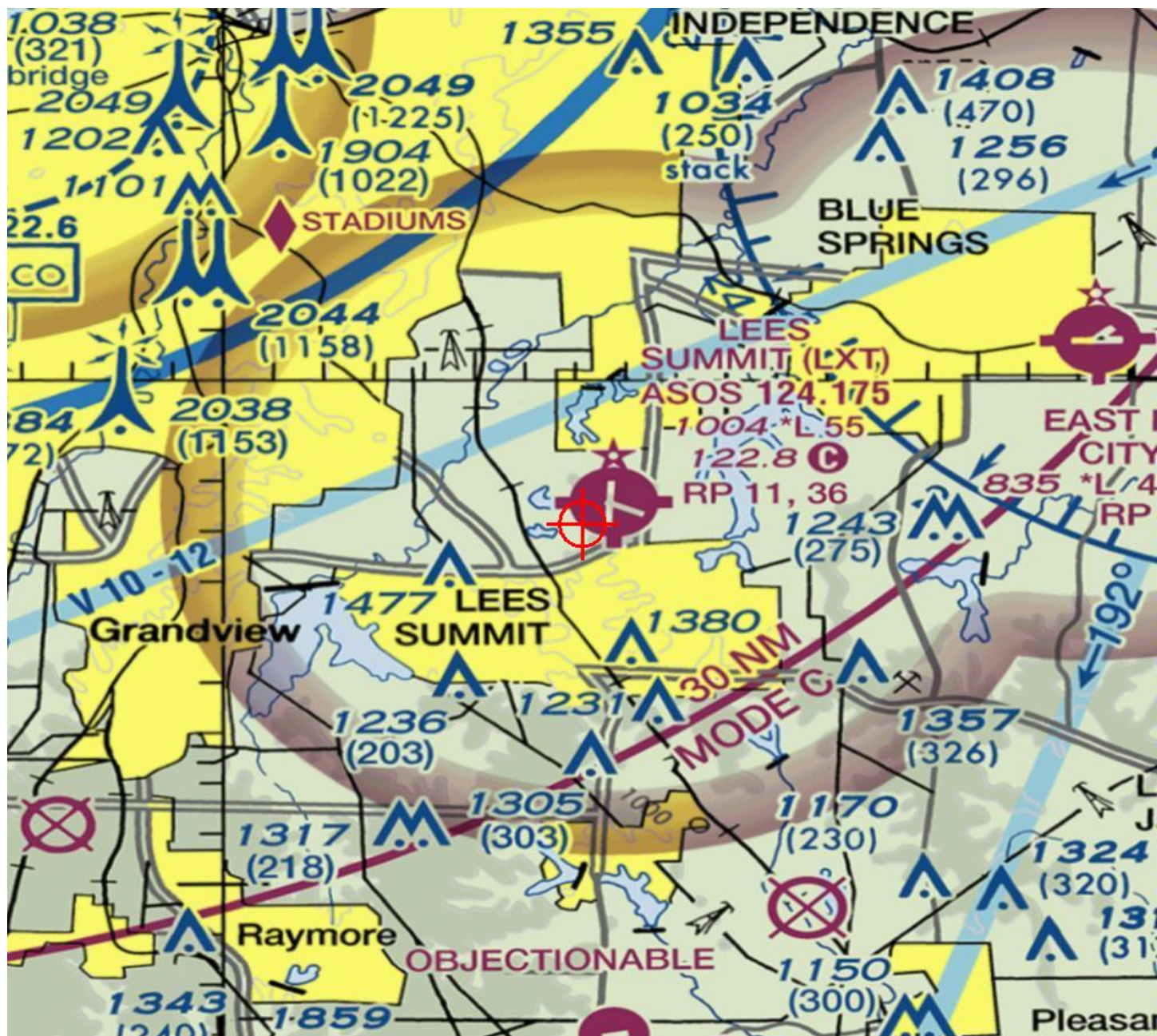
Signature Control No: 420784243-421535233

(DNE)

Vee Stewart
Specialist

Attachment(s)
Map(s)







Mail Processing Center
Federal Aviation Administration
Southwest Regional Office
Obstruction Evaluation Group
10101 Hillwood Parkway
Fort Worth, TX 76177

Aeronautical Study No.
2019-ACE-7597-OE

Issued Date: 11/01/2019

Brian Maenner
Central States Construction
4215 Philips Farm Road Suite 109
Columbia, MO 65201

****DETERMINATION OF NO HAZARD TO AIR NAVIGATION FOR TEMPORARY STRUCTURE****

The Federal Aviation Administration has conducted an aeronautical study under the provisions of 49 U.S.C., Section 44718 and if applicable Title 14 of the Code of Federal Regulations, part 77, concerning:

Structure:	Crane Building 11-crane
Location:	Lee's Summit, MO
Latitude:	38-57-09.51N NAD 83
Longitude:	94-22-50.61W
Heights:	942 feet site elevation (SE) 85 feet above ground level (AGL) 1027 feet above mean sea level (AMSL)

This aeronautical study revealed that the temporary structure does not exceed obstruction standards and would not be a hazard to air navigation provided the condition(s), if any, in this letter is (are) met:

****SEE ATTACHMENT FOR ADDITIONAL CONDITION(S) OR INFORMATION****

This determination is based, in part, on the foregoing description which includes specific coordinates, heights, frequency(ies) and power. Any changes in coordinates, heights and frequencies or use of greater power, except those frequencies specified in the Colo Void Clause Coalition; Antenna System Co-Location; Voluntary Best Practices, effective 21 Nov 2007, will void this determination. Any future construction or alteration, including increase to heights, power or the addition of other transmitters, requires separate notice to the FAA. This determination includes all previously filed frequencies and power for this structure.

This determination does include temporary construction equipment such as cranes, derricks, etc., which may be used during actual construction of a structure. However, this equipment shall not exceed the overall heights as indicated above. Equipment which has a height greater than the studied structure requires separate notice to the FAA.

This determination concerns the effect of this temporary structure on the safe and efficient use of navigable airspace by aircraft and does not relieve the sponsor of compliance responsibilities relating to any law, ordinance, or regulation of any Federal, State, or local government body.

A copy of this determination will be forwarded to the Federal Aviation Administration Flight Procedures Office if the structure is subject to the issuance of a Notice To Airman (NOTAM).

If you have any questions, please contact our office at (816) 329-2508, or vee.stewart@faa.gov. On any future correspondence concerning this matter, please refer to Aeronautical Study Number 2019-ACE-7597-OE

Signature Control No: 420784244-421538424

(TMP)

Vee Stewart

Specialist

Additional Condition(s) or Information for ASN 2019-ACE-7597-OE

Proposal: To construct and/or operate a(n) Crane to a height of 85 feet above ground level, 1027-1049 feet above mean sea level.

Location: The structure will be located 0.54-0.60 nautical miles southwest of LXT (Lee's Summit Municipal Airport) Airport reference point.

Part 77 Obstruction Standard(s) Exceeded and Aeronautical Impacts, if any:

Aeronautical study revealed that the temporary structure will not exceed any Part 77 obstruction standard. Aeronautical study confirmed that the temporary structure will have no effect on any existing or proposed arrival, departure or en route instrument/visual flight rules (IFR/VFR) operations or procedures. Additionally, aeronautical study confirmed that the temporary structure will have no physical or electromagnetic effect on the operation of air navigation and communications facilities and will not impact any airspace and routes used by the military. Based on this aeronautical study, the FAA finds that the temporary structure will have no adverse effect on air navigation and will not impact any aeronautical operations or procedures.

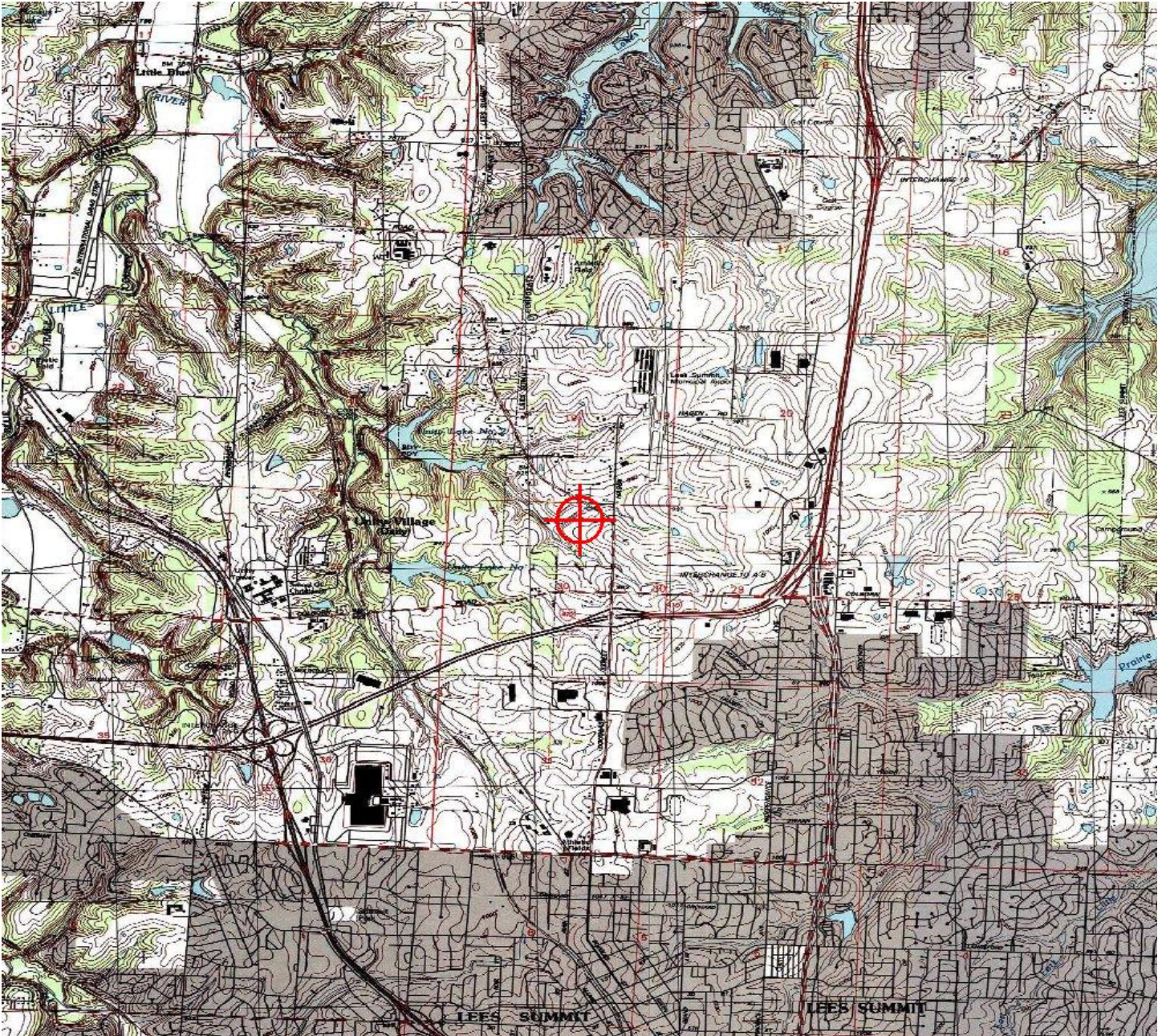
Based on this aeronautical study, the structure would not constitute a substantial adverse effect on aeronautical operations or procedures because it will be temporary. The temporary structure would not be considered a hazard to air navigation provided all of the conditions specified in this determination are strictly met.

Based on this evaluation, marking and lighting are not necessary for aviation safety. However, if marking/lighting are accomplished on a voluntary basis, we recommend it be installed in accordance with FAA Advisory circular 70/7460-1 L Change 2.

It is required that the manager of LEE'S SUMMIT MUNI AIRPORT, John Ohrazda at (816) 969-1180 be notified at least 3 business days prior to the temporary structure being erected and again when the structure is removed from the site.

This determination expires on 05/01/2021 unless extended, revised, or terminated by the issuing office.

NOTE: REQUEST FOR EXTENSION OF THE EFFECTIVE PERIOD OF THIS DETERMINATION MUST BE E-FILED AT LEAST 15 DAYS PRIOR TO THE EXPIRATION DATE. AFTER RE-EVALUATION OF CURRENT OPERATIONS IN THE AREA OF THE STRUCTURE TO DETERMINE THAT NO SIGNIFICANT AERONAUTICAL CHANGES HAVE OCCURRED, YOUR DETERMINATION MAY BE ELIGIBLE FOR ONE EXTENSION OF THE EFFECTIVE PERIOD.







Mail Processing Center
Federal Aviation Administration
Southwest Regional Office
Obstruction Evaluation Group
10101 Hillwood Parkway
Fort Worth, TX 76177

Aeronautical Study No.
2019-ACE-7598-OE

Issued Date: 11/01/2019

Brian Maenner
Central States Construction
4215 Philips Farm Road Suite 109
Columbia, MO 65201

**** DETERMINATION OF NO HAZARD TO AIR NAVIGATION ****

The Federal Aviation Administration has conducted an aeronautical study under the provisions of 49 U.S.C., Section 44718 and if applicable Title 14 of the Code of Federal Regulations, part 77, concerning:

Structure:	Building Building 12
Location:	Lee's Summit, MO
Latitude:	38-57-10.27N NAD 83
Longitude:	94-22-49.36W
Heights:	946 feet site elevation (SE) 58 feet above ground level (AGL) 1004 feet above mean sea level (AMSL)

This aeronautical study revealed that the structure does not exceed obstruction standards and would not be a hazard to air navigation provided the following condition(s), if any, is(are) met:

It is required that FAA Form 7460-2, Notice of Actual Construction or Alteration, be e-filed any time the project is abandoned or:

____ At least 10 days prior to start of construction (7460-2, Part 1)
__X__ Within 5 days after the construction reaches its greatest height (7460-2, Part 2)

Based on this evaluation, marking and lighting are not necessary for aviation safety. However, if marking/lighting are accomplished on a voluntary basis, we recommend it be installed in accordance with FAA Advisory circular 70/7460-1 L Change 2.

This determination expires on 05/01/2021 unless:

- (a) the construction is started (not necessarily completed) and FAA Form 7460-2, Notice of Actual Construction or Alteration, is received by this office.
- (b) extended, revised, or terminated by the issuing office.
- (c) the construction is subject to the licensing authority of the Federal Communications Commission (FCC) and an application for a construction permit has been filed, as required by the FCC, within 6 months of the date of this determination. In such case, the determination expires on the date prescribed by the FCC for completion of construction, or the date the FCC denies the application.

NOTE: REQUEST FOR EXTENSION OF THE EFFECTIVE PERIOD OF THIS DETERMINATION MUST BE E-FILED AT LEAST 15 DAYS PRIOR TO THE EXPIRATION DATE. AFTER RE-EVALUATION OF CURRENT OPERATIONS IN THE AREA OF THE STRUCTURE TO DETERMINE THAT NO SIGNIFICANT AERONAUTICAL CHANGES HAVE OCCURRED, YOUR DETERMINATION MAY BE ELIGIBLE FOR ONE EXTENSION OF THE EFFECTIVE PERIOD.

This determination is based, in part, on the foregoing description which includes specific coordinates, heights, frequency(ies) and power. Any changes in coordinates, heights, and frequencies or use of greater power, except those frequencies specified in the Colo Void Clause Coalition; Antenna System Co-Location; Voluntary Best Practices, effective 21 Nov 2007, will void this determination. Any future construction or alteration, including increase to heights, power, or the addition of other transmitters, requires separate notice to the FAA. This determination includes all previously filed frequencies and power for this structure.

If construction or alteration is dismantled or destroyed, you must submit notice to the FAA within 5 days after the construction or alteration is dismantled or destroyed.

This determination does include temporary construction equipment such as cranes, derricks, etc., which may be used during actual construction of the structure. However, this equipment shall not exceed the overall heights as indicated above. Equipment which has a height greater than the studied structure requires separate notice to the FAA.

This determination concerns the effect of this structure on the safe and efficient use of navigable airspace by aircraft and does not relieve the sponsor of compliance responsibilities relating to any law, ordinance, or regulation of any Federal, State, or local government body.

If we can be of further assistance, please contact our office at (816) 329-2508, or vee.stewart@faa.gov. On any future correspondence concerning this matter, please refer to Aeronautical Study Number 2019-ACE-7598-OE.

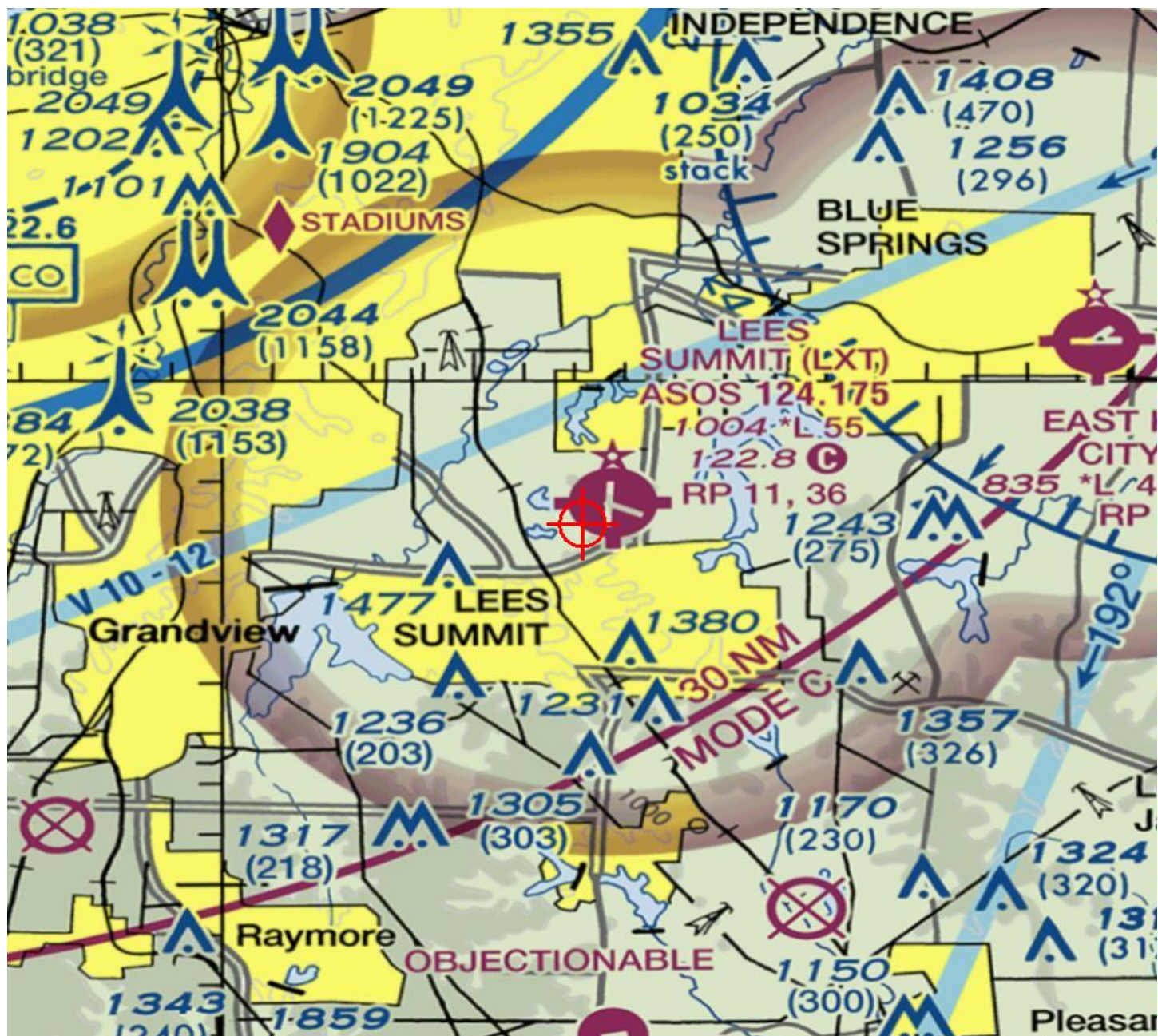
Signature Control No: 420784245-421535228

(DNE)

Vee Stewart
Specialist

Attachment(s)
Map(s)







Mail Processing Center
Federal Aviation Administration
Southwest Regional Office
Obstruction Evaluation Group
10101 Hillwood Parkway
Fort Worth, TX 76177

Aeronautical Study No.
2019-ACE-7599-OE

Issued Date: 11/01/2019

Brian Maenner
Central States Construction
4215 Philips Farm Road Suite 109
Columbia, MO 65201

****DETERMINATION OF NO HAZARD TO AIR NAVIGATION FOR TEMPORARY STRUCTURE****

The Federal Aviation Administration has conducted an aeronautical study under the provisions of 49 U.S.C., Section 44718 and if applicable Title 14 of the Code of Federal Regulations, part 77, concerning:

Structure:	Crane Building12-crane
Location:	Lee's Summit, MO
Latitude:	38-57-10.27N NAD 83
Longitude:	94-22-49.36W
Heights:	946 feet site elevation (SE) 85 feet above ground level (AGL) 1031 feet above mean sea level (AMSL)

This aeronautical study revealed that the temporary structure does not exceed obstruction standards and would not be a hazard to air navigation provided the condition(s), if any, in this letter is (are) met:

****SEE ATTACHMENT FOR ADDITIONAL CONDITION(S) OR INFORMATION****

This determination is based, in part, on the foregoing description which includes specific coordinates, heights, frequency(ies) and power. Any changes in coordinates, heights and frequencies or use of greater power, except those frequencies specified in the Colo Void Clause Coalition; Antenna System Co-Location; Voluntary Best Practices, effective 21 Nov 2007, will void this determination. Any future construction or alteration, including increase to heights, power or the addition of other transmitters, requires separate notice to the FAA. This determination includes all previously filed frequencies and power for this structure.

This determination does include temporary construction equipment such as cranes, derricks, etc., which may be used during actual construction of a structure. However, this equipment shall not exceed the overall heights as indicated above. Equipment which has a height greater than the studied structure requires separate notice to the FAA.

This determination concerns the effect of this temporary structure on the safe and efficient use of navigable airspace by aircraft and does not relieve the sponsor of compliance responsibilities relating to any law, ordinance, or regulation of any Federal, State, or local government body.

A copy of this determination will be forwarded to the Federal Aviation Administration Flight Procedures Office if the structure is subject to the issuance of a Notice To Airman (NOTAM).

If you have any questions, please contact our office at (816) 329-2508, or vee.stewart@faa.gov. On any future correspondence concerning this matter, please refer to Aeronautical Study Number 2019-ACE-7599-OE

Signature Control No: 420784246-421538433

(TMP)

Vee Stewart

Specialist

Additional Condition(s) or Information for ASN 2019-ACE-7599-OE

Proposal: To construct and/or operate a(n) Crane to a height of 85 feet above ground level, 1027-1049 feet above mean sea level.

Location: The structure will be located 0.54-0.60 nautical miles southwest of LXT (Lee's Summit Municipal Airport) Airport reference point.

Part 77 Obstruction Standard(s) Exceeded and Aeronautical Impacts, if any:

Aeronautical study revealed that the temporary structure will not exceed any Part 77 obstruction standard. Aeronautical study confirmed that the temporary structure will have no effect on any existing or proposed arrival, departure or en route instrument/visual flight rules (IFR/VFR) operations or procedures. Additionally, aeronautical study confirmed that the temporary structure will have no physical or electromagnetic effect on the operation of air navigation and communications facilities and will not impact any airspace and routes used by the military. Based on this aeronautical study, the FAA finds that the temporary structure will have no adverse effect on air navigation and will not impact any aeronautical operations or procedures.

Based on this aeronautical study, the structure would not constitute a substantial adverse effect on aeronautical operations or procedures because it will be temporary. The temporary structure would not be considered a hazard to air navigation provided all of the conditions specified in this determination are strictly met.

Based on this evaluation, marking and lighting are not necessary for aviation safety. However, if marking/lighting are accomplished on a voluntary basis, we recommend it be installed in accordance with FAA Advisory circular 70/7460-1 L Change 2.

It is required that the manager of LEE'S SUMMIT MUNI AIRPORT, John Ohrazda at (816) 969-1180 be notified at least 3 business days prior to the temporary structure being erected and again when the structure is removed from the site.

This determination expires on 05/01/2021 unless extended, revised, or terminated by the issuing office.

NOTE: REQUEST FOR EXTENSION OF THE EFFECTIVE PERIOD OF THIS DETERMINATION MUST BE E-FILED AT LEAST 15 DAYS PRIOR TO THE EXPIRATION DATE. AFTER RE-EVALUATION OF CURRENT OPERATIONS IN THE AREA OF THE STRUCTURE TO DETERMINE THAT NO SIGNIFICANT AERONAUTICAL CHANGES HAVE OCCURRED, YOUR DETERMINATION MAY BE ELIGIBLE FOR ONE EXTENSION OF THE EFFECTIVE PERIOD.







Mail Processing Center
Federal Aviation Administration
Southwest Regional Office
Obstruction Evaluation Group
10101 Hillwood Parkway
Fort Worth, TX 76177

Aeronautical Study No.
2019-ACE-7600-OE

Issued Date: 11/01/2019

Brian Maenner
Central States Construction
4215 Philips Farm Road Suite 109
Columbia, MO 65201

**** DETERMINATION OF NO HAZARD TO AIR NAVIGATION ****

The Federal Aviation Administration has conducted an aeronautical study under the provisions of 49 U.S.C., Section 44718 and if applicable Title 14 of the Code of Federal Regulations, part 77, concerning:

Structure:	Building Building 13
Location:	Lee's Summit, MO
Latitude:	38-57-10.83N NAD 83
Longitude:	94-22-44.24W
Heights:	942 feet site elevation (SE)
	58 feet above ground level (AGL)
	1000 feet above mean sea level (AMSL)

This aeronautical study revealed that the structure does not exceed obstruction standards and would not be a hazard to air navigation provided the following condition(s), if any, is(are) met:

It is required that FAA Form 7460-2, Notice of Actual Construction or Alteration, be e-filed any time the project is abandoned or:

____ At least 10 days prior to start of construction (7460-2, Part 1)
__X__ Within 5 days after the construction reaches its greatest height (7460-2, Part 2)

Based on this evaluation, marking and lighting are not necessary for aviation safety. However, if marking/lighting are accomplished on a voluntary basis, we recommend it be installed in accordance with FAA Advisory circular 70/7460-1 L Change 2.

This determination expires on 05/01/2021 unless:

- (a) the construction is started (not necessarily completed) and FAA Form 7460-2, Notice of Actual Construction or Alteration, is received by this office.
- (b) extended, revised, or terminated by the issuing office.
- (c) the construction is subject to the licensing authority of the Federal Communications Commission (FCC) and an application for a construction permit has been filed, as required by the FCC, within 6 months of the date of this determination. In such case, the determination expires on the date prescribed by the FCC for completion of construction, or the date the FCC denies the application.

NOTE: REQUEST FOR EXTENSION OF THE EFFECTIVE PERIOD OF THIS DETERMINATION MUST BE E-FILED AT LEAST 15 DAYS PRIOR TO THE EXPIRATION DATE. AFTER RE-EVALUATION OF CURRENT OPERATIONS IN THE AREA OF THE STRUCTURE TO DETERMINE THAT NO SIGNIFICANT AERONAUTICAL CHANGES HAVE OCCURRED, YOUR DETERMINATION MAY BE ELIGIBLE FOR ONE EXTENSION OF THE EFFECTIVE PERIOD.

This determination is based, in part, on the foregoing description which includes specific coordinates, heights, frequency(ies) and power. Any changes in coordinates, heights, and frequencies or use of greater power, except those frequencies specified in the Colo Void Clause Coalition; Antenna System Co-Location; Voluntary Best Practices, effective 21 Nov 2007, will void this determination. Any future construction or alteration, including increase to heights, power, or the addition of other transmitters, requires separate notice to the FAA. This determination includes all previously filed frequencies and power for this structure.

If construction or alteration is dismantled or destroyed, you must submit notice to the FAA within 5 days after the construction or alteration is dismantled or destroyed.

This determination does include temporary construction equipment such as cranes, derricks, etc., which may be used during actual construction of the structure. However, this equipment shall not exceed the overall heights as indicated above. Equipment which has a height greater than the studied structure requires separate notice to the FAA.

This determination concerns the effect of this structure on the safe and efficient use of navigable airspace by aircraft and does not relieve the sponsor of compliance responsibilities relating to any law, ordinance, or regulation of any Federal, State, or local government body.

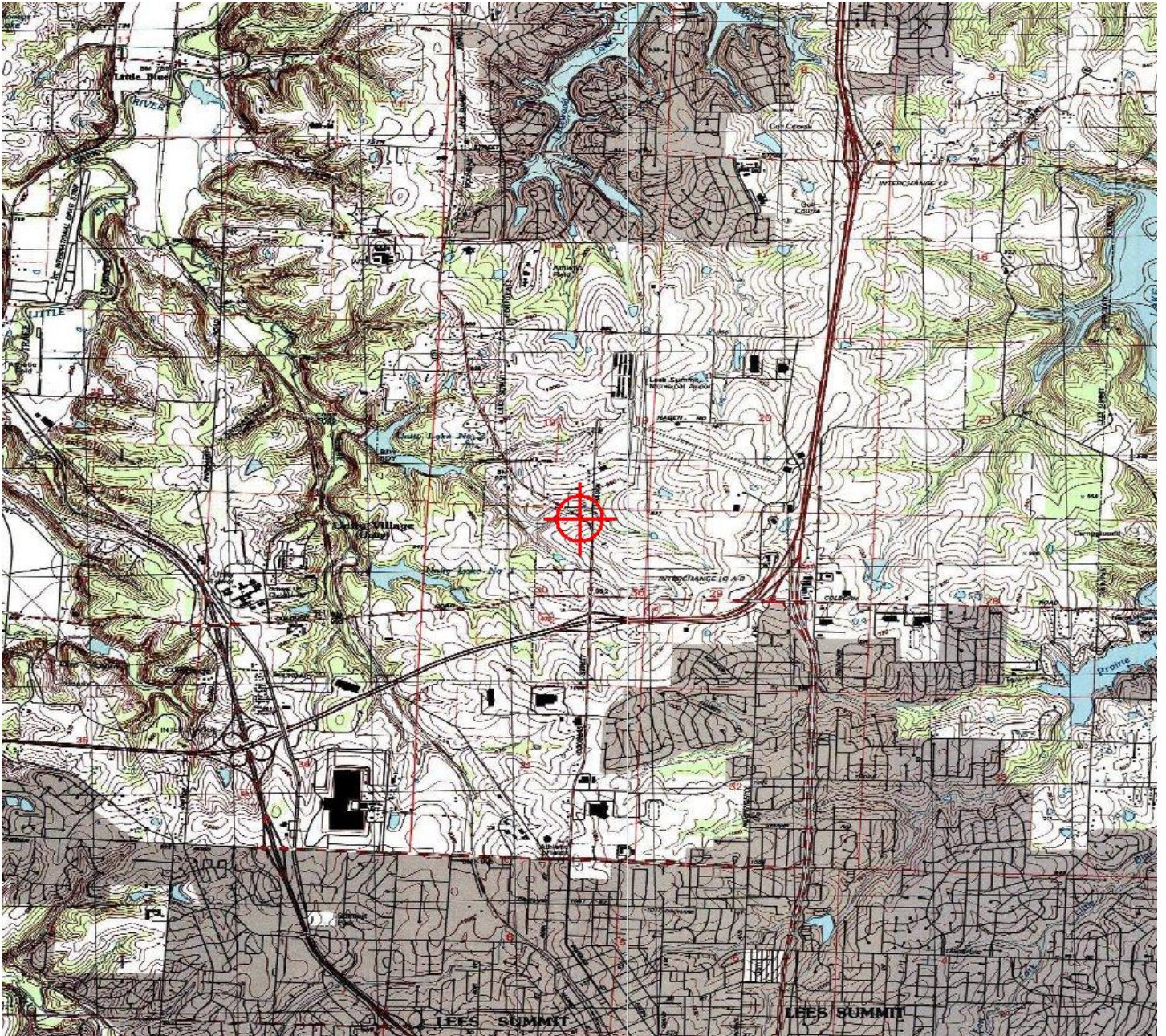
If we can be of further assistance, please contact our office at (816) 329-2508, or vee.stewart@faa.gov. On any future correspondence concerning this matter, please refer to Aeronautical Study Number 2019-ACE-7600-OE.

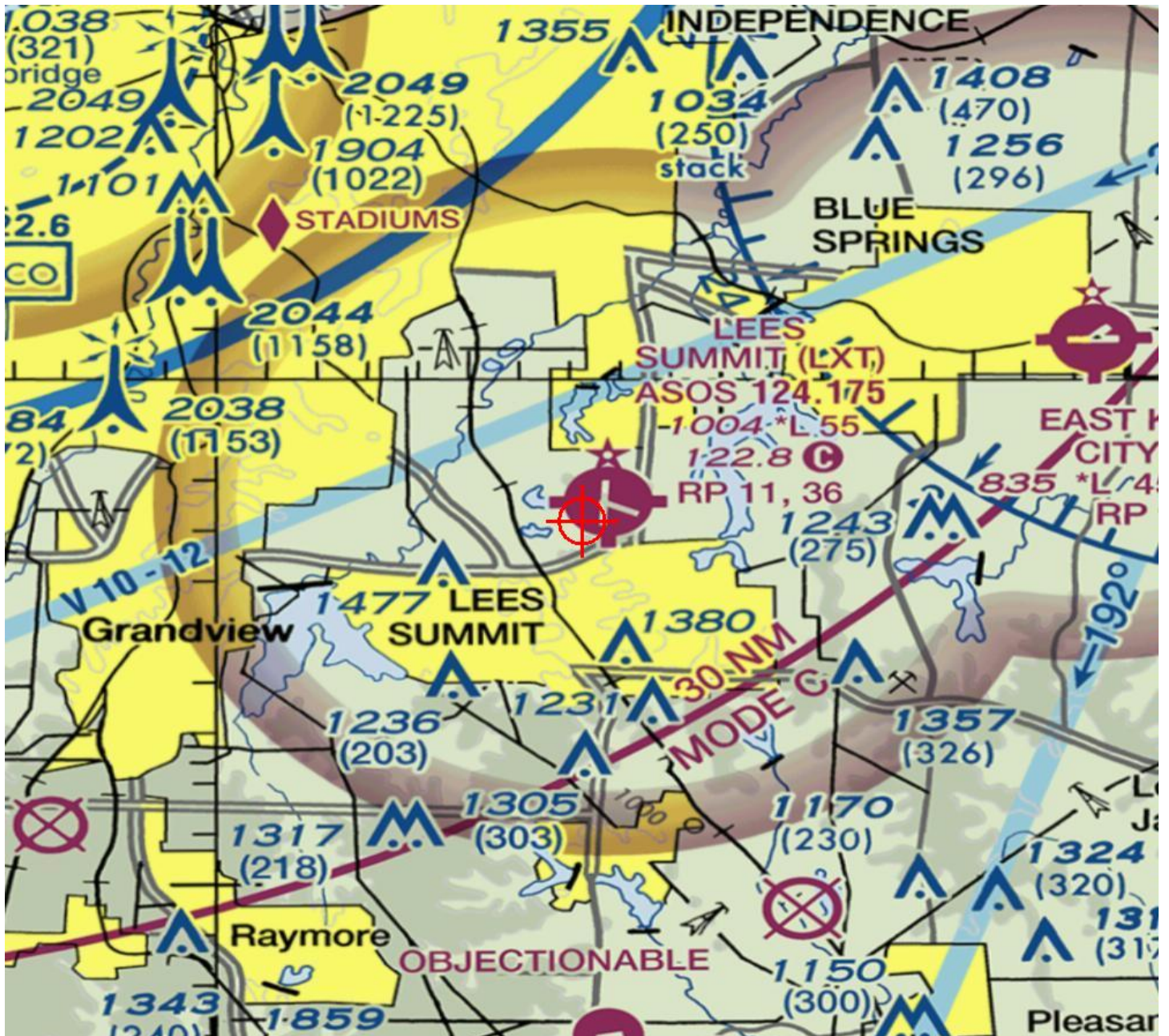
Signature Control No: 420784247-421535232

(DNE)

Vee Stewart
Specialist

Attachment(s)
Map(s)







Mail Processing Center
Federal Aviation Administration
Southwest Regional Office
Obstruction Evaluation Group
10101 Hillwood Parkway
Fort Worth, TX 76177

Aeronautical Study No.
2019-ACE-7601-OE

Issued Date: 11/01/2019

Brian Maenner
Central States Construction
4215 Philips Farm Road Suite 109
Columbia, MO 65201

****DETERMINATION OF NO HAZARD TO AIR NAVIGATION FOR TEMPORARY STRUCTURE****

The Federal Aviation Administration has conducted an aeronautical study under the provisions of 49 U.S.C., Section 44718 and if applicable Title 14 of the Code of Federal Regulations, part 77, concerning:

Structure:	Crane Building13-crane
Location:	Lee's Summit, MO
Latitude:	38-57-10.83N NAD 83
Longitude:	94-22-44.24W
Heights:	942 feet site elevation (SE) 85 feet above ground level (AGL) 1027 feet above mean sea level (AMSL)

This aeronautical study revealed that the temporary structure does not exceed obstruction standards and would not be a hazard to air navigation provided the condition(s), if any, in this letter is (are) met:

****SEE ATTACHMENT FOR ADDITIONAL CONDITION(S) OR INFORMATION****

This determination is based, in part, on the foregoing description which includes specific coordinates, heights, frequency(ies) and power. Any changes in coordinates, heights and frequencies or use of greater power, except those frequencies specified in the Colo Void Clause Coalition; Antenna System Co-Location; Voluntary Best Practices, effective 21 Nov 2007, will void this determination. Any future construction or alteration, including increase to heights, power or the addition of other transmitters, requires separate notice to the FAA. This determination includes all previously filed frequencies and power for this structure.

This determination does include temporary construction equipment such as cranes, derricks, etc., which may be used during actual construction of a structure. However, this equipment shall not exceed the overall heights as indicated above. Equipment which has a height greater than the studied structure requires separate notice to the FAA.

This determination concerns the effect of this temporary structure on the safe and efficient use of navigable airspace by aircraft and does not relieve the sponsor of compliance responsibilities relating to any law, ordinance, or regulation of any Federal, State, or local government body.

A copy of this determination will be forwarded to the Federal Aviation Administration Flight Procedures Office if the structure is subject to the issuance of a Notice To Airman (NOTAM).

If you have any questions, please contact our office at (816) 329-2508, or vee.stewart@faa.gov. On any future correspondence concerning this matter, please refer to Aeronautical Study Number 2019-ACE-7601-OE

Signature Control No: 420784248-421538428

(TMP)

Vee Stewart

Specialist

Additional Condition(s) or Information for ASN 2019-ACE-7601-OE

Proposal: To construct and/or operate a(n) Crane to a height of 85 feet above ground level, 1027-1049 feet above mean sea level.

Location: The structure will be located 0.54-0.60 nautical miles southwest of LXT (Lee's Summit Municipal Airport) Airport reference point.

Part 77 Obstruction Standard(s) Exceeded and Aeronautical Impacts, if any:

Aeronautical study revealed that the temporary structure will not exceed any Part 77 obstruction standard. Aeronautical study confirmed that the temporary structure will have no effect on any existing or proposed arrival, departure or en route instrument/visual flight rules (IFR/VFR) operations or procedures. Additionally, aeronautical study confirmed that the temporary structure will have no physical or electromagnetic effect on the operation of air navigation and communications facilities and will not impact any airspace and routes used by the military. Based on this aeronautical study, the FAA finds that the temporary structure will have no adverse effect on air navigation and will not impact any aeronautical operations or procedures.

Based on this aeronautical study, the structure would not constitute a substantial adverse effect on aeronautical operations or procedures because it will be temporary. The temporary structure would not be considered a hazard to air navigation provided all of the conditions specified in this determination are strictly met.

Based on this evaluation, marking and lighting are not necessary for aviation safety. However, if marking/lighting are accomplished on a voluntary basis, we recommend it be installed in accordance with FAA Advisory circular 70/7460-1 L Change 2.

It is required that the manager of LEE'S SUMMIT MUNI AIRPORT, John Ohrazda at (816) 969-1180 be notified at least 3 business days prior to the temporary structure being erected and again when the structure is removed from the site.

This determination expires on 05/01/2021 unless extended, revised, or terminated by the issuing office.

NOTE: REQUEST FOR EXTENSION OF THE EFFECTIVE PERIOD OF THIS DETERMINATION MUST BE E-FILED AT LEAST 15 DAYS PRIOR TO THE EXPIRATION DATE. AFTER RE-EVALUATION OF CURRENT OPERATIONS IN THE AREA OF THE STRUCTURE TO DETERMINE THAT NO SIGNIFICANT AERONAUTICAL CHANGES HAVE OCCURRED, YOUR DETERMINATION MAY BE ELIGIBLE FOR ONE EXTENSION OF THE EFFECTIVE PERIOD.

