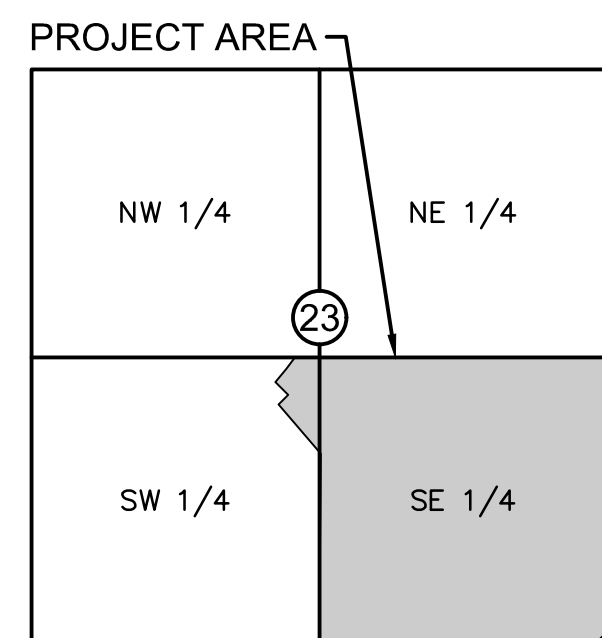


# HOOK FARMS FIRST PLAT STREET AND STORM SEWER PLANS

SECTION 23, TOWNSHIP 47 N, RANGE 32 W  
IN LEE'S SUMMIT, JACKSON COUNTY, MISSOURI



**VICINITY MAP**  
S23, T47N, R32W  
SCALE 1"=2000'

PROJECT TEAM & UTILITY CONTACT LIST	
<b>OWNER / DEVELOPER</b>	HUNT MIDWEST REAL ESTATE DEVELOPMENT, INC. 8300 NE UNDERGROUND DRIVE KANSAS CITY, MO 64161 CONTACT: AARON SCHMIDT PHONE: 816.459.4285 EMAIL: ASCHMIDT@HUNTMIDWEST.COM
<b>ENGINEER</b>	OLSSON 1301 BURLINGTON STREET, SUITE 100 NORTH KANSAS CITY, MISSOURI 64116 CONTACT: JULIE E. SELLERS, P.E. PHONE: 816.361.1177
<b>SURVEYOR</b>	OLSSON 1301 BURLINGTON STREET, SUITE 100 NORTH KANSAS CITY, MISSOURI 64116 CONTACT: JASON ROUDEBUSH, P.L.S. PHONE: 816.361.1177

<input type="checkbox"/>	NOT FOR CONSTRUCTION
<input checked="" type="checkbox"/>	REVIEWED FOR CONSTRUCTION

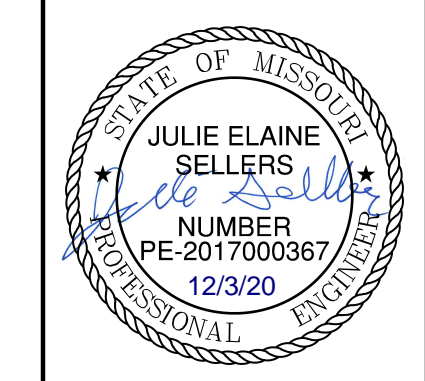


**PROPERTY DESCRIPTION:**

A tract of land in the Southeast Quarter of Section 23, Township 47 North, Range 32 West of the 5th Principal Meridian in Lee's Summit, Jackson County, Missouri being bounded and described by or under the direct supervision of Jason S Roubesh, P.L.S. 2002014092 as follows: Commencing at the Southeast corner of said Southeast Quarter; thence North 02°45'34" East, on the East line of said Southeast Quarter, 2,635.08 feet to the Northeast corner of said Southeast Quarter; thence North 87°45'24" West, on the North line of said Southeast Quarter, 50.00 feet to the Southeast corner of Lot 3, EAGLE CREEK—FIRST PLAT, a subdivision in said Lee's Summit recorded as Instrument Number 110409 in Book 165 at Page 01 in Jackson County Recorder of Deeds Office, also being the Northwest corner of SW Pryor Road as described in the Right of Way Deed recorded as Instrument Number 20050087407 in said Jackson County Recorder of Deeds Office, also being Point of Beginning of the tract of land to be herein described; thence South 02°45'34" West, on the existing Westerly right-of-way line of said SW Pryor Road of said Right of Way Deed, 1,220.74 feet; thence leaving said existing Westerly right-of-way line, North 87°00'50" West, 245.56 feet; thence North 02°59'10" East, 25.00 feet; thence North 87°00'50" West, 438.50 feet; thence North 60°49'13" West, 252.48 feet; thence North 67°11'53" West, 74.21 feet; thence North 27°18'12" East, 138.17 feet; thence Westerly, on a curve to the left, having an initial tangent bearing of North 62°41'48" West with a radius of 275.00 feet, a central angle of 11°57'16" and an arc distance of 57.38 feet; thence North 15°20'56" East, 50.00 feet; thence North 29°10'47" East, 375.17 feet; thence North 07°19'52" East, 64.17 feet; thence South 87°00'50" East, 126.12 feet; thence North 02°59'10" East, 116.00 feet; thence North 42°00'50" West, 19.80 feet; thence North 02°59'10" East, 50.00 feet; thence South 87°00'50" East, 36.00 feet; thence North 02°59'10" East, 277.38 feet to a point on the South line of said EAGLE CREEK—FIRST PLAT and said North line of said Southeast Quarter; thence South 87°45'24" East, on said South and said North line, 643.83 feet to the Point of Beginning. Containing 953,270 square feet or 21.88 acres, more or less.

Sheet List Table	
Sheet Number	Sheet Title
C101	TITLE SHEET
C102	GENERAL NOTES
C103	GENERAL LAYOUT
C104	GRADING PLAN
C105	SWALE 1 PLAN & PROFILE
C106	SWALE 2 PLAN & PROFILE
C107	SWALE 3 PLAN & PROFILE
C108	SWALE 3 PLAN & PROFILE CONT'D
C109	SWALE 4 PLAN & PROFILE
C110	WATER QUALITY BASIN PLAN
C111	ROADWAY PLAN & PROFILE (SW WHEATFIELD COURT)
C112	ROADWAY PLAN & PROFILE (SW FARM FIELD ROAD)
C113	ROADWAY PLAN & PROFILE (SW FARM FIELD ROAD)
C114	ROADWAY PLAN & PROFILE (SW 26TH TERRACE)
C115	ROADWAY PLAN & PROFILE (SW 26TH TERRACE)
C116	ROADWAY PLAN & PROFILE (SW FARM FIELD COURT)
C117	ROADWAY PLAN & PROFILE (SW HOOK FARM DRIVE)
C118	ROADWAY PLAN & PROFILE (SW HOOK FARM DRIVE)
C119	ROADWAY PLAN & PROFILE (SW HOOK FARM DRIVE)
C120	TRAFFIC CONTROL PLAN
C121	SW WHEATFIELD COURT & SW FARM FIELD ROAD
C122	SW FARM FIELD ROAD & SW 26TH TERRACE
C123	SW 26TH TERRACE
C124	SW FARM FIELD ROAD & SW FARM FIELD COURT
C125	SW FARM FIELD ROAD & SW HOOK FARM DRIVE
C126	SW HOOK FARM DRIVE & SW HOOK FARM DRIVE
C127	SW FARM FIELD COURT & SW HOOK FARM DRIVE
C128	SW WHEAT FIELD COURT CUL-DE-SAC
C129	STORM SEWER PLAN & PROFILE (LINE 1)
C130	STORM SEWER PLAN & PROFILE (LINE 1 CONT'D)
C131	STORM SEWER PLAN & PROFILE (LINE 2)
C132	STORM SEWER PLAN & PROFILE (LINE 3 & 9)
C133	STORM SEWER PLAN & PROFILE (LINE 4)
C134	STORM SEWER PLAN & PROFILE (LINE 4 CONT'D)
C135	STORM SEWER PLAN & PROFILE (LINES 5, 6, & 8)
C136	STORM SEWER PLAN & PROFILE (LINE 7)
C137	MASTER DRAINAGE PLAN
C138	DRAINAGE PLAN
C139	DRAINAGE TABLES
C140	STORM DETAILS

Olsson - Civil Engineering  
Missouri Certificate of Authority #001592  
1301 Burlington Street  
North Kansas City, MO 64116  
TEL 816.361.1177  
FAX 816.361.1888  
www.olsson.com



REV. NO.	DATE	REVISIONS DESCRIPTION
1	06/15/2020	REVISED PER CITY COMMENTS
2	06/25/2020	REVISED PER CITY COMMENTS
3	09/10/2020	REVISED PIPE INSULATION
4	10/01/2020	REVISED PER CITY COMMENTS
5	11/18/2020	REVISED LOTS 25-29 GRADING

TITLE SHEET		STREET AND STORM SEWER PLANS	
HOOK FARMS FIRST PLAT		LEE'S SUMMIT, MO	
2020	REVISIONS	2020	REVISIONS

drawn by: CGW  
checked by: JES  
approved by: NDH  
QA/QC by: JES  
project no.: 019-4061  
date: 04/20/2020

DWG: F:\2019\4001-4500\019-4061\40-Design\AutoCAD\Final Plans\Sheets\GNCV\Street and Storm Plans\C\_TTL01\_0194061.dwg  
 DATE: Dec 03, 2020 8:36am XREFS: C:\PTBLK\_0194061\_34x22 C:\PBN DY\_0194061





DWG: F:\2019\4001-4500\019-4061-40-Design\AutoCAD\Final Plans\Storm Plans\VC\_TTL01\_0194061.dwg  
 DATE: Jun 29, 2020 5:57pm  
 USER: nhaiser  
 XREFS: C\_PTBULK\_0194061\_34x22  
 C\_PBNDDY\_0194061

**GENERAL NOTES**

- THE CONTRACTOR SHALL BE RESPONSIBLE FOR ENSURING THAT THE PLANS IN THEIR POSSESSION ARE THE MOST CURRENT VERSION ISSUED, ARE FULLY COORDINATED WITH ALL SUBCONTRACTORS, AND PRESENT ON SITE AT ALL TIMES. CURRENT PLANS PREPARED BY OLSSON MAY BE OBTAINED AT THE DIRECTION OF OLSSON'S CLIENT. DIRECT REQUESTS TO OLSSON MAY REQUIRE ADDITIONAL AUTHORIZATIONS, AGREEMENTS, AND/OR FEES. PLEASE CONTACT THE ENGINEER FOR INFORMATION.
- THE CONTRACTOR SHALL BE RESPONSIBLE FOR ANY DEVIATIONS FROM THESE PLANS UNLESS WRITTEN APPROVAL FROM ENGINEER, OWNER, AND DEVELOPER.
- ALL WORK AND MATERIALS SHALL BE SUBJECT TO INSPECTION AND APPROVAL BY THE OWNER OR THE OWNER'S REPRESENTATIVE.
- ALL ESTIMATES OF QUANTITIES ARE FOR INFORMATIONAL PURPOSES ONLY. THE CONTRACTOR SHALL BE RESPONSIBLE FOR DETERMINING QUANTITIES AND ITEMS OF WORK.
- THE CONTRACTOR SHALL BE RESPONSIBLE FOR PROVIDING ALL LABOR, MATERIALS, AND EQUIPMENT REQUIRED TO COMPLETE THE WORK SHOWN IN THE PLANS.
- THE CONTRACTOR SHALL BE RESPONSIBLE FOR OBTAINING ALL REQUIRED PERMITS, PAYING ALL FEES, AND FOR OTHERWISE COMPLYING WITH ALL APPLICABLE REGULATIONS GOVERNING THE WORK.
- THE CONTRACTOR SHALL NOT ENGAGE IN ACTIVITIES THAT MAY ENCRUCH ON WATERS OF THE U.S., INCLUDING WETLANDS, UNTIL ANY NECESSARY PERMITS MAY BE OBTAINED. THE CONTRACTOR SHALL REVIEW AND COMPLY WITH ALL CONDITIONS DESCRIBED IN THE PERMIT.
- THE CONTRACTOR SHALL BE SOLELY RESPONSIBLE FOR CONDITIONS OF THE JOB SITE, THE SAFETY OF ALL PERSONS INCLUDING VISITORS AND THE GENERAL PUBLIC, AND PROPERTY DURING PERFORMANCE OF THE WORK. THIS REQUIREMENT WILL APPLY CONTINUOUSLY THROUGHOUT THE PROJECT AND NOT BE LIMITED BY WORKING HOURS. ANY CONSTRUCTION OBSERVATION BY THE ENGINEER OF THE CONTRACTOR'S PERFORMANCE IS NOT INTENDED TO INCLUDE REVIEW OF THE ADEQUACY OF THE CONTRACTOR'S SAFETY MEASURES.
- PRIOR TO COMMENCEMENT OF WORK THE CONTRACTOR SHALL NOTIFY AND COORDINATE WITH ALL UTILITY COMPANIES AND OBTAIN ANY RELEVANT INFORMATION. NOTIFY ENGINEER OF ANY DISCREPANCIES.
- THE CONTRACTOR IS RESPONSIBLE FOR THE PROTECTION OF ALL BOUNDARY CORNERS AND SECTION CORNERS. ANY BOUNDARY CORNER AND/OR SECTION CORNER DISTURBED OR DAMAGED BY CONSTRUCTION ACTIVITIES SHALL BE RESET BY A LAND SURVEYOR LICENSED IN THE STATE OF MISSOURI, AT THE CONTRACTOR'S EXPENSE.
- THE CONTRACTOR IS RESPONSIBLE FOR THE PROTECTION OF ADJACENT PROPERTIES AND SHALL TAKE ALL PRECAUTIONS NECESSARY TO PREVENT DAMAGE DURING CONSTRUCTION. THE CONTRACTOR IS ALSO RESPONSIBLE FOR REPAIRING ANY DAMAGE RESULTING FROM CONSTRUCTION ACTIVITIES.
- PRIOR TO MOVING OFF THE JOB THE CONTRACTOR SHALL NOTIFY THE OWNER AND ENGINEER TO PERFORM A FINAL WALK-THROUGH OF THE CONSTRUCTION SITE.

**REFERENCES**

- ARCHITECTURAL AND STRUCTURAL ELEMENTS SHOWN IN THESE PLANS ARE FOR REFERENCE ONLY. CONTRACTORS AND SURVEYORS SHALL REFERENCE THEIR RESPECTIVE PLANS FOR DESIGN INFORMATION.
- THE CONTRACTOR SHALL ADHERE TO THE SITE PREPARATION AND STRUCTURAL FILL RECOMMENDATIONS IN THE GEOTECHNICAL REPORT AS PROVIDED BY THE GEOTECHNICAL ENGINEER INCLUDING ALL CURRENT ADDENDUMS, THE STANDARDS AND SPECIFICATIONS OF LEE'S SUMMIT, MISSOURI SHALL ALSO APPLY AND TAKE PRECEDENCE WHEN STRICTER THAN THE GEOTECHNICAL REPORT OR WHEN NO GEOTECHNICAL REPORT IS GIVEN.
- UNLESS EXPLICITLY DESCRIBED OTHERWISE WITHIN THESE PLANS THE FOLLOWING SHALL APPLY:
  - ALL CONSTRUCTION, INCLUDING THOSE LISTED BELOW, SHALL CONFORM TO THE LATEST CODES AND ORDINANCES OF LEE'S SUMMIT, MISSOURI.
  - ALL CONSTRUCTION IN MISSOURI DEPARTMENT OF TRANSPORTATION RIGHT-OF-WAY SHALL CONFORM TO THE LATEST SPECIFICATIONS ADOPTED BY U.S. DEPARTMENT OF TRANSPORTATION AND MISSOURI DEPARTMENT OF TRANSPORTATION.
  - ALL TRAFFIC CONTROL SIGNAGE SHALL CONFORM WITH THE CURRENT EDITION OF THE MANUAL FOR UNIFORM TRAFFIC CONTROL DEVICES (MUTCD).
  - ALL UTILITY EXTENSIONS AND CONSTRUCTION SHALL CONFORM TO THE STANDARDS AND SPECIFICATIONS OF THE UTILITY COMPANIES..
  - ALL EXTERIOR PAVEMENT (PCC, ASPHALT, ETC.) SHALL BE IN CONFORMANCE WITH THE SPECIFICATIONS OF LEE'S SUMMIT, MISSOURI AND THE RECOMMENDATIONS OF THE GEOTECHNICAL REPORT.
- THE CONTRACTOR IS RESPONSIBLE FOR CONTACTING THE DELIVERY MANAGER AND COORDINATING ANY MAILBOXES THAT MAY BE DISTURBED. FAILURE TO DO SO MAY SUBJECT THE CONTRACTOR TO PROSECUTION BY THE FEDERAL GOVERNMENT.

**EXISTING CONDITIONS**

- THE CONTRACTOR SHALL VISIT THE SITE AND BECOME FAMILIAR WITH THE EXISTING CONDITIONS OF THE PROJECT AREA.
- THE CONTRACTOR SHALL BE RESPONSIBLE FOR PERFORMING THEIR OWN INVESTIGATIONS AND MAKING THEIR OWN ASSUMPTIONS REGARDING SITE SURFACE AND SUBSURFACE CONDITIONS. THIS INCLUDES THE LOCATION AND CONSISTENCY OF ANY EXISTING ROCK LAYERS UNDERLYING THE PROJECT SITE. CONTACT THE ENGINEER REGARDING ANY DISCREPANCIES THAT MAY AFFECT THE ABILITY TO CONSTRUCT FROM THESE PLANS AS DESIGNED.
- EXISTING CONDITIONS WERE DETERMINED THROUGH A VARIETY OF METHODS THAT MAY INCLUDE SURVEY, AERIAL IMAGERY, AVAILABLE RECORDS, GIS DATA, ETC. SUBSURFACE CONDITIONS ARE APPROXIMATE AND MAY NOT INCLUDE ALL UTILITIES AND OTHER SITE IMPROVEMENTS PRESENT ON SITE. THE CONTRACTOR SHALL MAKE EXPLORATION EXCAVATIONS AND LOCATE EXISTING UNDERGROUND UTILITIES SUFFICIENTLY AHEAD OF CONSTRUCTION TO PERMIT REVISIONS TO PLANS WHEN CONFLICTS AND DISCREPANCIES ARE FOUND.

**CONSTRUCTION**

- THE CONTRACTOR SHALL INSTALL TRAFFIC CONTROL WHILE WORKING IN THE PUBLIC RIGHT-OF-WAY AS SHOWN IN THESE PLANS. IF PLANS ARE NOT PROVIDED, CONTRACTOR SHALL COORDINATE AND PROVIDE CONTROLS TO THE SATISFACTION OF THE RIGHT-OF-WAY OWNER.
- THE CONTRACTOR SHALL PROTECT ALL TREES OVER 3" CALIPER FROM DAMAGE. NO TREE SHALL BE REMOVED WITHOUT PERMISSION OF THE OWNER, UNLESS SHOWN OTHERWISE ON THESE PLANS.
- IN ADDITION TO THE CONDITIONS OF THE GEOTECHNICAL REPORT AND AS A MINIMUM THE CONTRACTOR SHALL PERFORM THE GRADING AS FOLLOWS:
  - THE CONSTRUCTION AREA SHALL BE CLEARED, GRUBBED, AND STRIPPED OF TOPSOIL AND ORGANIC MATTER FROM ALL AREAS TO BE OCCUPIED BY BUILDING AND PAVING. STRIPPING EXISTING TOPSOIL AND ORGANIC MATTER SHALL BE TO A MINIMUM DEPTH OF 6 INCHES. TOPSOIL FOR REPLACEMENT ON SLOPES MAY BE STOCKPILED ON SITE IN AREAS DESIGNATED BY THE OWNER. CONTRACTOR SHALL REMOVE EXCESS STRIPPINGS AND EXCESS EXCAVATION WITHIN 30 DAYS OF COMPLETION OF GRADING OPERATIONS.
  - AREAS TO RECEIVE FILL AND AREAS CUT TO SUBGRADE LEVEL SHALL BE SCARIFIED AND THE TOP 8-INCH DEPTH COMPACTED TO 95% STANDARD PROCTOR DENSITY. THE SUBGRADE SHALL BE PROOF ROLLED WITH A MODERATELY HEAVY LOADED DUMP TRUCK OR SIMILAR APPROVED CONSTRUCTION EQUIPMENT TO DETECT UNSUITABLE SOIL CONDITIONS. ANY UNSUITABLE AREAS SHALL BE UNDERCUT AND REPLACED WITH SUITABLE MATERIAL BEFORE ANY FILL MATERIAL CAN BE APPLIED.
  - FILL SHALL BE PLACED IN MAXIMUM OF 8 INCH LIFTS.
  - TOPSOIL SHALL BE PLACED TO A MINIMUM DEPTH OF 6 INCHES OVER ALL AREAS DISTURBED BY THE WORK. LARGE STONES, STICKS AND LUMPS SHALL BE REMOVED OR BROKEN UP, AND THE TOPSOIL SHALL BE LEVELED AND RAKED. ALL DISTURBED AREAS SHALL BE LANDSCAPED PER LANDSCAPE PLANS OR SHALL BE SEEDED, FERTILIZED, MULCHED, WATERED AND MAINTAINED UNTIL HARDY GRASS GROWTH IS ESTABLISHED.
  - CONTRACTOR SHALL PROVIDE COMPACTION TEST RESULTS AS REQUIRED.
- THE CONTRACTOR SHALL DISPOSE ALL WASTE MATERIAL RESULTING FROM THE PROJECT OFF-SITE AND IN STRICT CONFORMANCE WITH ALL LOCAL CODES AND ORDINANCES.
- ALL MANHOLES, CATCH BASINS, UTILITY VALVES AND METER PITS ARE TO BE ADJUSTED OR REBUILT TO GRADE AS REQUIRED. NOT ALL ADJUSTMENTS ARE INDICATED IN THE PLANS.
- THE CONTRACTOR SHALL STREET SWEEP OR OTHERWISE CLEAN ALL ACCESS ROUTES TO THE SITE AT CONCLUSION OF THE PROJECT.

**SHOP DRAWINGS**


- THE CONTRACTOR SHALL SUBMIT SHOP DRAWINGS A MINIMUM OF 7 DAYS PRIOR TO THE REQUESTED DATE OF APPROVAL. ENGINEER SHALL REVIEW SHOP DRAWINGS OR SAMPLES CONFORMANCE WITH THE DESIGN FOR THIS PROJECT AS DESCRIBED IN THE PLANS. THE CONTRACTOR SHALL BE RESPONSIBLE FOR ERRORS OR OMISSIONS IN SHOP DRAWINGS. THE ENGINEER'S REVIEW SHALL NOT EXTEND TO MEANS OR METHODS OF CONSTRUCTION. CONTRACTOR SHALL BE RESPONSIBLE FOR ANY VARIATION FROM THE REQUIREMENTS OF THE CONTRACT DOCUMENTS UNLESS CONTRACTOR HAS NOTIFIED ENGINEER OF EACH SUCH VARIATION AT THE TIME OF SUBMISSION, AND OBTAINED ENGINEER'S WRITTEN APPROVAL OF EACH SUCH VARIATION. PRIOR TO SUBMITTING EACH SHOP DRAWING OR SAMPLE, CONTRACTOR SHALL HAVE REVIEWED AND VERIFIED:
  - ALL FIELD MEASUREMENTS, QUANTITIES, DIMENSIONS, SPECIFIED PERFORMANCE CRITERIA, INSTALLATION REQUIREMENTS, MATERIALS, CATALOG NUMBERS AND SIMILAR INFORMATION WITH RESPECT THERETO;
  - ALL MATERIALS WITH RESPECT TO INTENDED USE, FABRICATION, SHIPPING, HANDLING, STORAGE, ASSEMBLY AND INSTALLATION PERTAINING TO THE PERFORMANCE OF THE WORK;
  - ALL INFORMATION RELATIVE TO MEANS, METHODS, TECHNIQUES, SEQUENCES AND PROCEDURES OF CONSTRUCTION AND SAFETY PRECAUTIONS AND PROGRAMS INCIDENT THERETO;
  - CONTRACTOR SHALL ALSO HAVE REVIEWED AND COORDINATED EACH SHOP DRAWING OR SAMPLE WITH OTHER SHOP DRAWINGS AND SAMPLES, AND WITH THE REQUIREMENTS OF THE WORK AND THE CONTRACT DOCUMENTS.
  - ALL SUBMITTED SHOP DRAWINGS SHALL BEAR A STAMP OR SPECIFIC WRITTEN INDICATION AND SIGNATURE THAT CONTRACTOR HAS FULLY COMPLETED THE ABOVE TASKS.
- SHOP DRAWINGS AS DESCRIBED ABOVE ARE REQUIRED FOR, BUT NOT LIMITED TO, THE FOLLOWING:
  - ALL STORM SEWER STRUCTURES TO BE INSTALLED WITH THIS PROJECT.
  - ALL SANITARY SEWER STRUCTURES TO BE INSTALLED WITH THIS PROJECT.
  - ALL SITE FENCING AND RAILING INCLUDING ANY GATES.
  - ALL LANDSCAPE AND RETAINING WALLS.
  - ANY ITEMS IN THESE PLANS THAT ALLOW FOR AN "APPROVED EQUAL" ALTERNATIVE.

**STORM SEWER PLAN NOTES**

- PRIOR TO COMMENCEMENT OF WORK THE CONTRACTOR SHALL NOTIFY AND COORDINATE CONSTRUCTION WITH LEE'S SUMMIT, MISSOURI.
- ALL PIPE LENGTHS AND ELEVATIONS ARE CALCULATED LINEARLY FROM CENTER OF STRUCTURE TO CENTER OF STRUCTURE.
- COORDINATES ARE PROVIDED AT THE CENTER OF STRUCTURE. ADDITIONAL COORDINATES PROVIDED ARE PER LOCAL CODES AND ORDINANCES OR AS AN AID WHEN ORIENTING THE BOX DURING INSTALLATION.
- THE CONTRACTOR SHALL EXPOSE EXISTING UTILITIES AT LOCATIONS OF POSSIBLE CONFLICT AND POINTS OF CONNECTION PRIOR TO ANY CONSTRUCTION OF STORM SEWER.
- STORM SEWER TRENCHES SHALL BE CONSTRUCTED SUCH THAT UNDISTURBED EXISTING SOIL OR FILL COMPACTED TO 95% PROCTOR DENSITY IS AT A DEPTH THAT IS 18" ABOVE TOP OF PROPOSED PIPE.
- STRUCTURE INVERT CHANNELS SHALL BE SMOOTH, CIRCULAR, AND CONFORMING TO ½ THE ADJACENT PIPE SECTION (INVERT TO CENTER). CHANGES IN DIRECTION OF FLOW SHALL BE MADE WITH A SMOOTH CURVE AND MAINTAIN SHAPE THROUGHOUT. CHANGES IN GRADE OF ADJACENT PIPES SHALL BE TRANSITIONED SMOOTHLY AND EVENLY THROUGH THE STRUCTURE.
- PIPE PENETRATIONS SHALL BE GROUTED TO ENSURE WATERTIGHT SEALS.

ESTIMATE OF QUANTITIES				
ITEM NO.	DESCRIPTION	UNIT	QUANTITY	AS-BUILT
STREET				
1	EXCAVATION	C.Y.	5,854	
2	EMBANKMENT	C.Y.	15,100	
3	SUBGRADE STABILIZATION (6" FLYASH TREATMENT)	S.Y.	11,866	
4	6" ASPHALT PAVEMENT	S.Y.	9,612	
5	CONCRETE CURB & GUTTER (CG-2)	L.F.	6,335	
6	CONCRETE CURB & GUTTER (CG-1 DRY)	L.F.	245	
7	5' CONCRETE SIDEWALK	L.F.	143	
8	ADA RAMP	EA.	11	
9	STOP SIGNS	EA.	5	
10	STREET NAME SIGNS	EA.	10	
11	TYPE IV OBJECT MARKERS	EA.	2	
STORM				
12	STD. CURB INLET (5'x3' INSIDE)	EA.	19	
13	STD. CURB INLET (6'x3' INSIDE)	EA.	3	
14	STD. FIELD INLET (4'x4' INSIDE)	EA.	6	
15	STD. MANHOLE (5' DIA. INSIDE)	EA.	1	
16	WATER QUALITY BASIN OUTLET STRUCTURE	EA.	1	
17	6" PVC	L.F.	175.99	
18	15" HDPE	L.F.	419.42	
19	18" HDPE	L.F.	1552.87	
20	24" HDPE	L.F.	436.49	
21	30" HDPE	L.F.	284.64	
22	36" HDPE	L.F.	94.79	
23	18" FLARED END SECTION	L.F.	2	
24	24" FLARED END SECTION	L.F.	1	
25	30" FLARED END SECTION	EA.	1	
26	36" FLARED END SECTION	EA.	1	
27	15" HDPE PLUG	EA.	1	
28	RIPRAP	S.Y.	55.1	

Olsson - Civil Engineering  
 Missouri Certificate of Authority #001592  
 1301 Burlington Street  
 North Kansas City, MO 64116  
 TEL 816.361.1177  
 FAX 816.361.1888  
 www.olsson.com



REV. NO.	DATE	REVISIONS DESCRIPTION
1	06/15/2020	REVISED PER CITY COMMENTS
2	06/25/2020	REVISED PER CITY COMMENTS


GENERAL NOTES  
 STREET AND STORM SEWER PLANS  
 HOOK FARMS  
 FIRST PLAT  
 LEE'S SUMMIT, MO  
 2020

drawn by: CGW  
 checked by: JES  
 approved by: NDH  
 QA/QC by: JES  
 project no.: 019-4061  
 drawing no.:  
 date: 04/20/2020

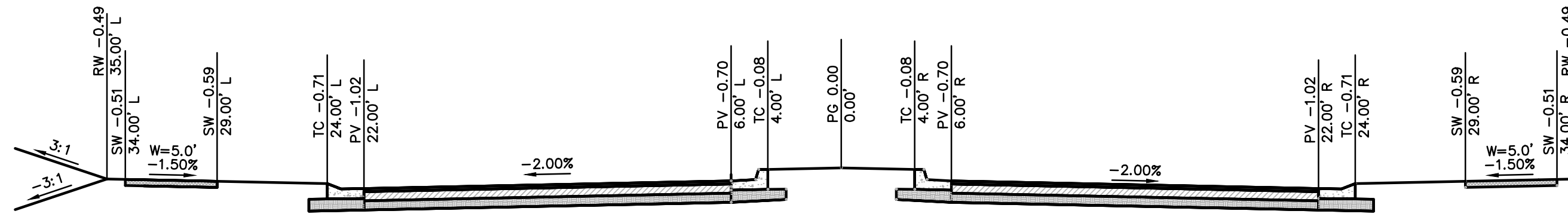


DWG: F:\2019\4001-4500\019-4061-40-Design\AutoCAD\Final Plans\GEN01\_0194061.dwg USER: nheiser  
 DATE: Jun 30, 2020 7:14am XREFS: C:\PTBLK\_0194061\_34x22 C:\PBASE\_0194061 C:\PBASE\_0194061 C:\PUTIL\_0194061

**TYPICAL ROADWAY SECTION**

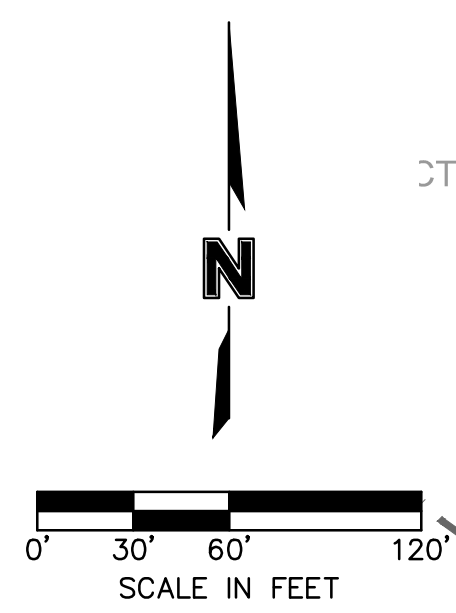


CG-2 CURB AND GUTTER  
 2" TYPE 5 OR 6 ASPHALTIC CONCRETE SURFACE  
 4" TYPE 5 ASPHALTIC CONCRETE BASE COURSE  
 6" MIN. MODOT TYPE 5 STONE BASE  
 6" MIN. FLYASH STABILIZED SUBGRADE



RESIDENTIAL LOCAL STREET - ENTRANCE (48' BK-BK)  
 SW 26TH TERRACE

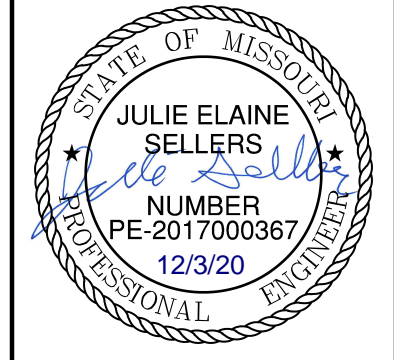
CG-2 CURB & GUTTER  
 CG-1 DRY CURB & GUTTER AT MEDIAN  
 2" TYPE 6 ASPHALTIC CONCRETE SURFACE  
 4" TYPE 5 ASPHALTIC CONCRETE BASE COURSE  
 6" MIN. MODOT TYPE 5 STONE BASE  
 6" FLYASH STABILIZED SUBGRADE



ITEM 8  
 10'x10' SWBT  
 Doc. No. 199610062758  
 Bk. 1-2906 Pg. 251

ITEM 9  
 10' G.E.  
 Doc. No. 199910026995  
 FALLS IN R/W

**olsson**  
 Olsson - Civil Engineering  
 Missouri Certificate of Authority #001592  
 1301 Burlington Street  
 North Kansas City, MO 64116  
 TEL 816.361.1177  
 FAX 816.361.1888  
 www.olson.com



REV. NO.	DATE	REVISIONS DESCRIPTION
1	06/15/2020	REVISED PER CITY COMMENTS
2	06/25/2020	REVISED PER CITY COMMENTS

GENERAL LAYOUT  
 STREET AND STORM SEWER PLANS  
 HOOK FARMS  
 FIRST PLAT  
 LEE'S SUMMIT, MO  
 2020

drawn by: CGW  
 checked by: JES  
 approved by: NDH  
 QA/QC by: JES  
 project no.: 019-4061  
 drawing no.:  
 date: 04/20/2020

**SHEET C103**



**GENERAL NOTES:**

- CONTRACTOR SHALL ADHERE TO THE "DESIGN AND CONSTRUCTION MANUAL" SECTION 2100 AS ADOPTED BY THE CITY OF LEE'S SUMMIT (LATEST EDITION), FOR EXCAVATION AND EMBANKMENT WORK WITHIN THE PROPOSED RIGHT-OF-WAY.
- AREAS OF CONSTRUCTION SHALL BE STRIPPED OF ALL VEGETATION, ORGANIC MATTER AND TOPSOIL TO A DEPTH AS RECOMMENDED BY GEOTECHNICAL ENGINEER AND OR TESTING AGENCY. SOILS REMOVED DURING SITE STRIPPING SHOULD BE EVALUATED TO DETERMINE IF PORTIONS OF THE TOPSOIL STRATUM MAY BE UTILIZED AS STRUCTURAL FILL WITHIN PAVEMENT AREAS. ANY MATERIAL NOT DEEMED AS SUITABLE FILL MATERIAL BY THE GEOTECHNICAL ENGINEER AND OR TESTING AGENCY SHALL BE REMOVED FROM THE JOB SITE BY THE CONTRACTOR AT HIS EXPENSE.
- ALL EMBANKMENT OUTSIDE OF RIGHT-OF-WAY SHOULD BE PLACED IN CONTROLLED LIFTS HAVING A MAXIMUM LOOSE LIFT THICKNESS OF 8". EMBANKMENT SHOULD BE COMPACTED TO A MINIMUM OF 95% OF THE MATERIALS MAXIMUM DRY DENSITY AS DETERMINED BY ASTM D-698 (STANDARD PROCTOR COMPACTION). MOISTURE CONTENT OF THE FILL AT THE TIME OF COMPACTION SHALL BE WITHIN A RANGE OF -0 TO +4 PERCENT OF OPTIMUM MOISTURE CONTENT.

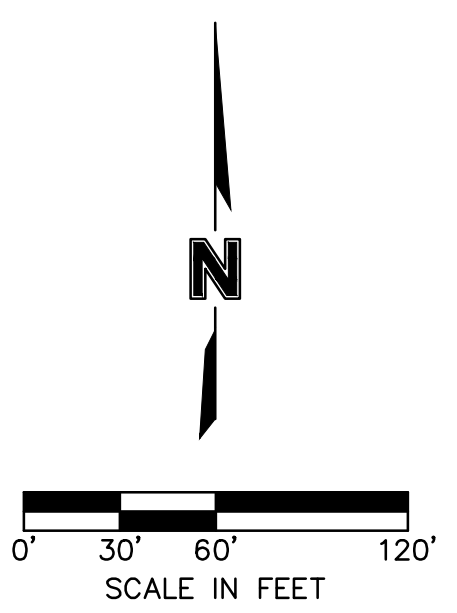
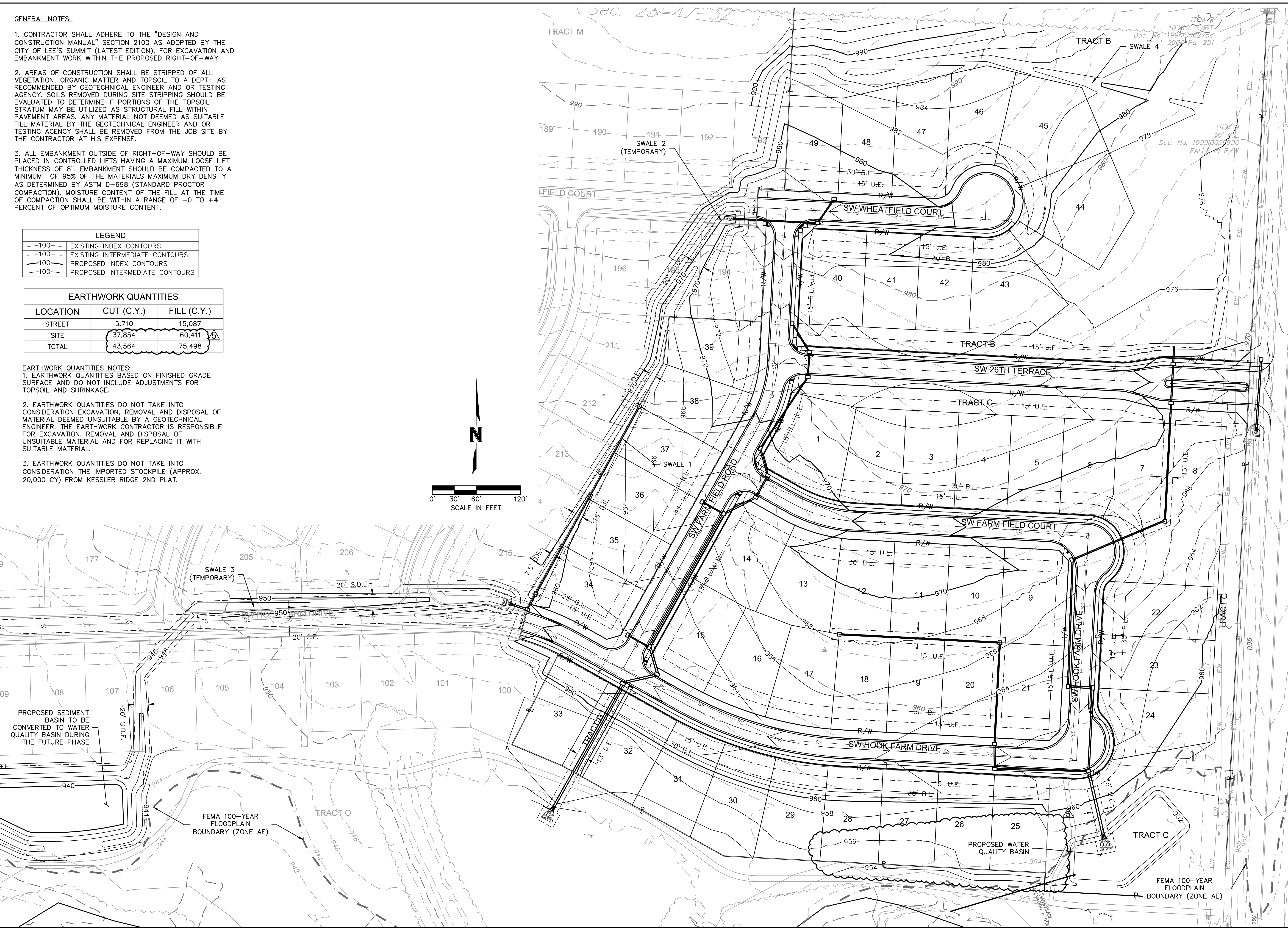
LEGEND	
-100-	EXISTING INDEX CONTOURS
-100-	EXISTING INTERMEDIATE CONTOURS
-100-	PROPOSED INDEX CONTOURS
-100-	PROPOSED INTERMEDIATE CONTOURS

EARTHWORK QUANTITIES		
LOCATION	CUT (C.Y.)	FILL (C.Y.)
STREET	5,710	15,087
SITE	37,854	60,411
TOTAL	43,564	75,498

**EARTHWORK QUANTITIES NOTES:**

- EARTHWORK QUANTITIES BASED ON FINISHED GRADE SURFACE AND DO NOT INCLUDE ADJUSTMENTS FOR TOPSOIL AND SHRINKAGE.
- EARTHWORK QUANTITIES DO NOT TAKE INTO CONSIDERATION EXCAVATION, REMOVAL AND DISPOSAL OF MATERIAL DEEMED UNSUITABLE BY A GEOTECHNICAL ENGINEER. THE EARTHWORK CONTRACTOR IS RESPONSIBLE FOR EXCAVATION, REMOVAL AND DISPOSAL OF UNSUITABLE MATERIAL AND FOR REPLACING IT WITH SUITABLE MATERIAL.
- EARTHWORK QUANTITIES DO NOT TAKE INTO CONSIDERATION THE IMPORTED STOCKPILE (APPROX. 20,000 CY) FROM KESSLER RIDGE 2ND PLAT.

DWG: F:\2019\4001-4500\019-4061\40-Design\AutoCAD\Final Plans\Storm Plans\VC\_GRD01\_0194061.dwg  
 DATE: Dec 03, 2020 8:36am XREFS: C:\PTBLK\_0194061\_34x22 C:\PBNDY\_0194061 C:\XBASE\_0194061 C:\PBASE\_0194061 C:\PUTIL\_0194061 C:\FBASE\_0194061  
 USER: rneiser  
 C:\PUTIL\_0194061



**olsson**

Olsson - Civil Engineering  
Missouri Certificate of Authority #001592  
1301 Burlington Street  
North Kansas City, MO 64116  
TEL 816.361.1177  
FAX 816.361.1888  
www.olsson.com

STATE OF MISSOURI  
JULIE ELAINE SELLERS  
NUMBER PE-2017000367  
12/3/20  
PROFESSIONAL ENGINEER

REV. NO.	DATE	REVISIONS DESCRIPTION
1	08/15/2020	REVISED PER CITY COMMENTS
2	08/25/2020	REVISED PER CITY COMMENTS
3	09/10/2020	REVISED PIPE INSULATION
4	10/01/2020	REVISED PER CITY COMMENTS
5	11/18/2020	REVISED LOTS 25-29 GRADING

GRADING PLAN  
STREET AND STORM SEWER PLANS  
HOOK FARMS  
FIRST PLAT

2020

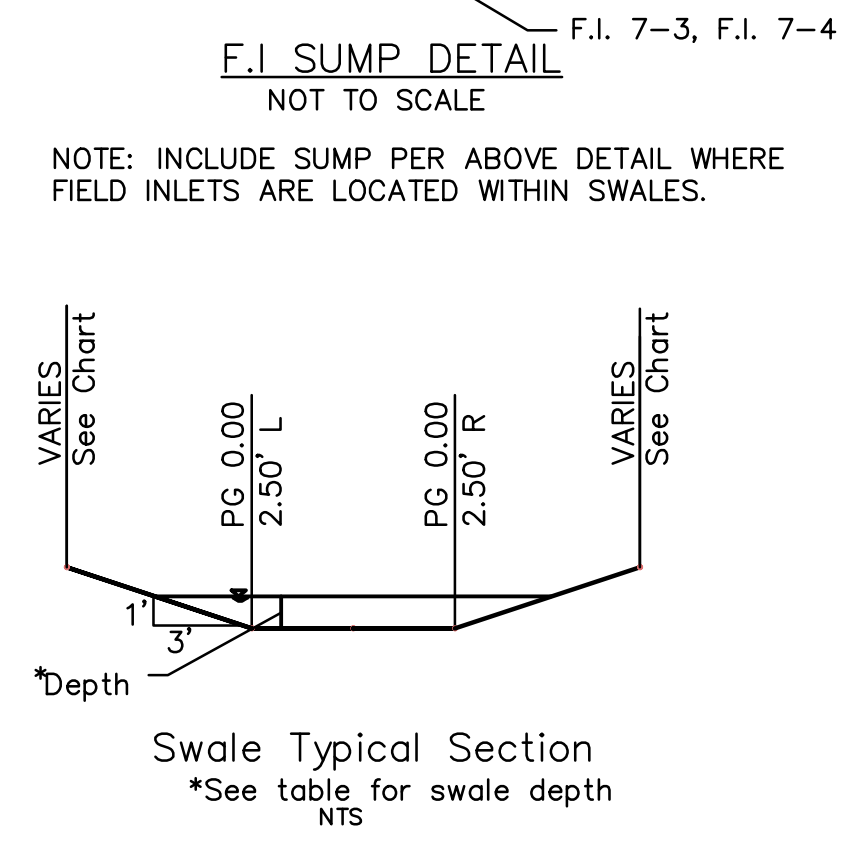
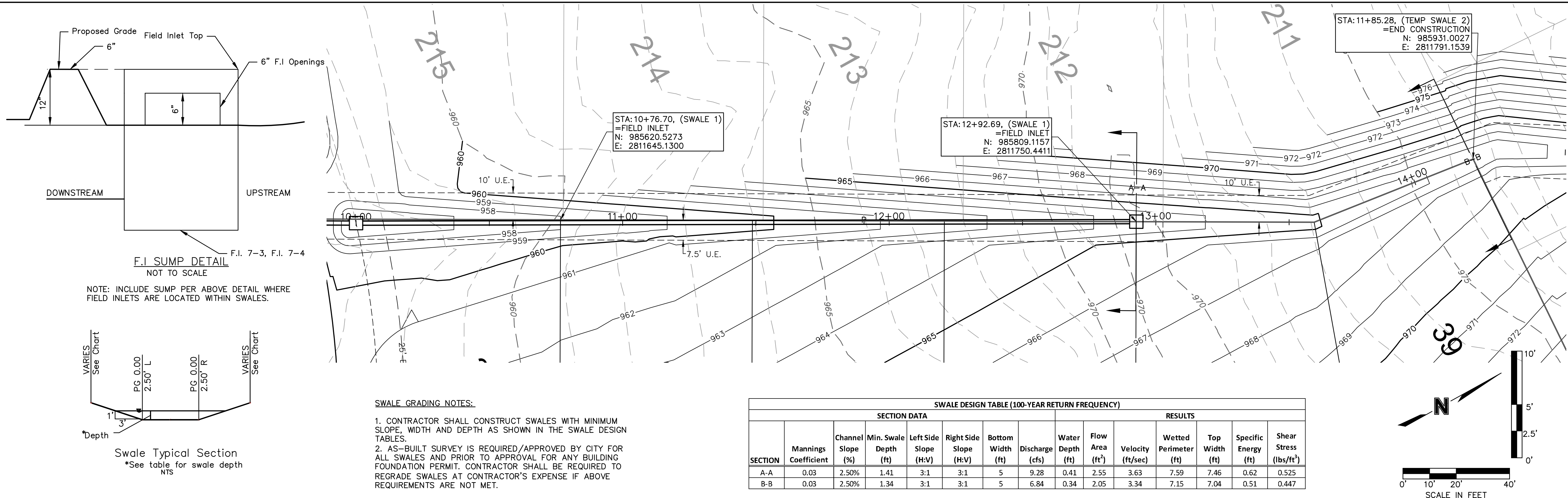
REVISIONS

drawn by: CGW  
checked by: JES  
approved by: NDH  
QA/QC by: JES  
project no.: 019-4061  
drawing no.:  
date: 04/20/2020

**SHEET**  
C104

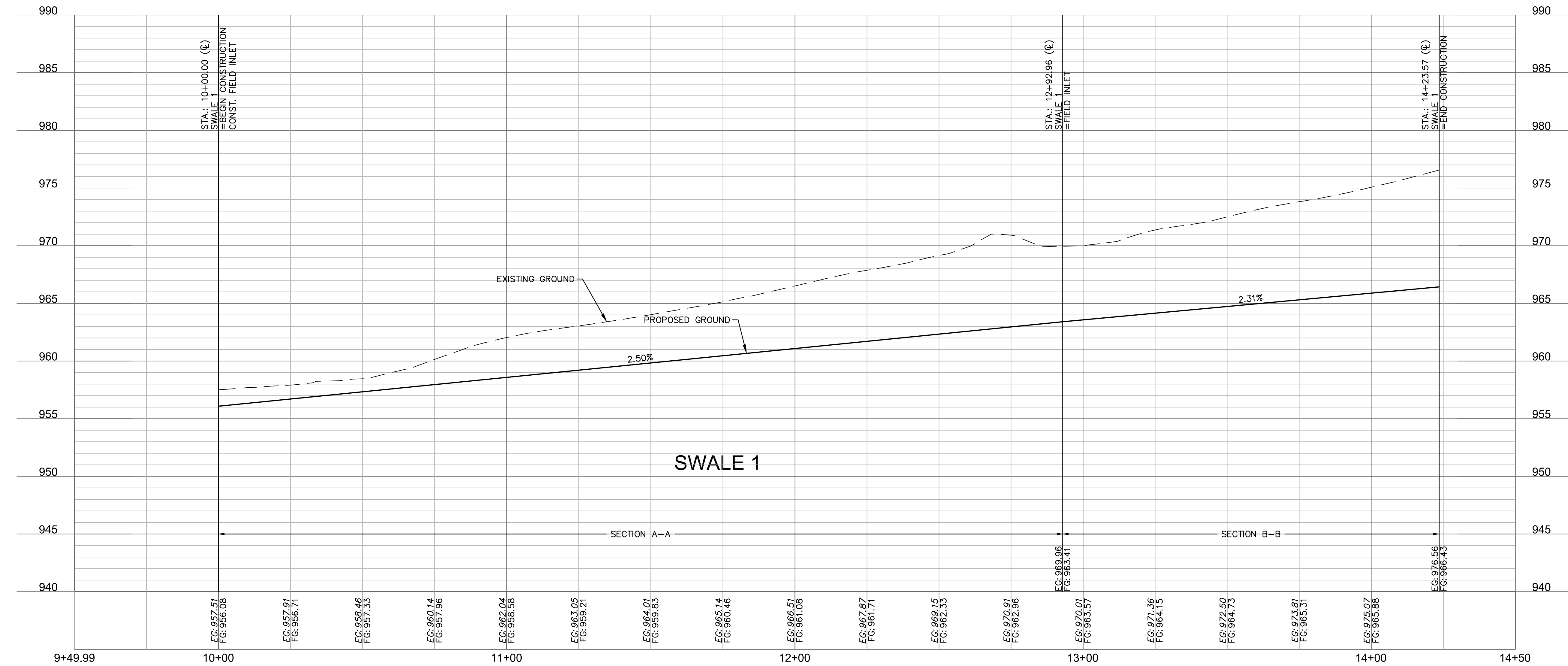


DWG: F:\2019\4001-4500\019-4061\40-Design\AutoCAD\Final Plans\Storm Plans\SW\_01\_0194061.dwg USER: nheiser  
 DATE: Jun 29, 2020 5:59pm XREFS: C:\PTBLK\_0194061\_34x22 C:\XBASE\_0194061 C:\PBASE\_0194061 C:\PUTIL\_0194061



**SWALE GRADING NOTES:**  
 1. CONTRACTOR SHALL CONSTRUCT SWALES WITH MINIMUM SLOPE, WIDTH AND DEPTH AS SHOWN IN THE SWALE DESIGN TABLES.  
 2. AS-BUILT SURVEY IS REQUIRED/APPROVED BY CITY FOR ALL SWALES AND PRIOR TO APPROVAL FOR ANY BUILDING FOUNDATION PERMIT. CONTRACTOR SHALL BE REQUIRED TO REGRADE SWALES AT CONTRACTOR'S EXPENSE IF ABOVE REQUIREMENTS ARE NOT MET.

SWALE DESIGN TABLE (100-YEAR RETURN FREQUENCY)														
SECTION DATA							RESULTS							
SECTION	Mannings Coefficient	Channel Slope (%)	Min. Swale Depth (ft)	Left Side Slope (H:V)	Right Side Slope (H:V)	Bottom Width (ft)	Discharge (cfs)	Water Depth (ft)	Flow Area (ft <sup>2</sup> )	Velocity (ft/sec)	Wetted Perimeter (ft)	Top Width (ft)	Specific Energy (ft)	Shear Stress (lbs/ft <sup>3</sup> )
A-A	0.03	2.50%	1.41	3:1	3:1	5	9.28	0.41	2.55	3.63	7.59	7.46	0.62	0.525
B-B	0.03	2.50%	1.34	3:1	3:1	5	6.84	0.34	2.05	3.34	7.15	7.04	0.51	0.447



**olsson**  
 Olsson - Civil Engineering  
 Missouri Certificate of Authority #001592  
 1301 Burlington Street  
 North Kansas City, MO 64116  
 TEL 816.361.1177  
 FAX 816.361.1888  
 www.olsson.com

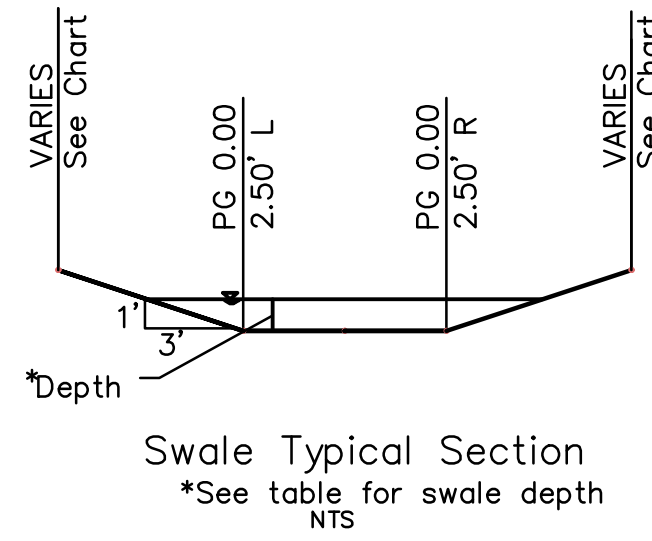
STATE OF MISSOURI  
 JULIE ELAINE SELLERS  
 PROFESSIONAL ENGINEER  
 NUMBER PE-2017000367  
 12/3/20

REV. NO.	DATE	REVISIONS DESCRIPTION
1	06/15/2020	REVISED PER CITY COMMENTS
2	06/25/2020	REVISED PER CITY COMMENTS

SWALE 1 PLAN & PROFILE  
 STREET AND STORM SEWER PLANS  
 HOOK FARMS  
 FIRST FLAT  
 LEES SUMMIT, MO  
 2020



DWG: F:\2019\4001-4500\019-4061\40-Design\AutoCAD\Final Plans\Sheets\GNCV\Street and Storm Plans\C\_SWL01\_0194061.dwg  
 DATE: Jun 29, 2020 5:59pm  
 XREFS: C\_PTBULK\_0194061\_34x22 C\_PBNDY\_0194061 C\_XBASE\_0194061 C\_PBASE\_0194061 C\_PBSURF\_0194061 C\_PUTIL\_0194061

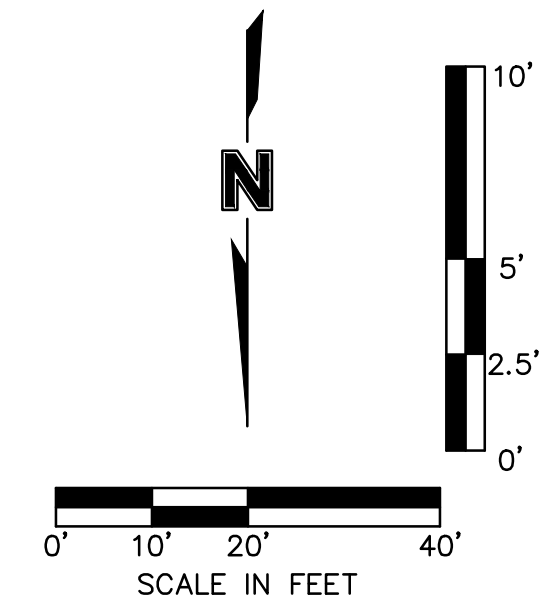
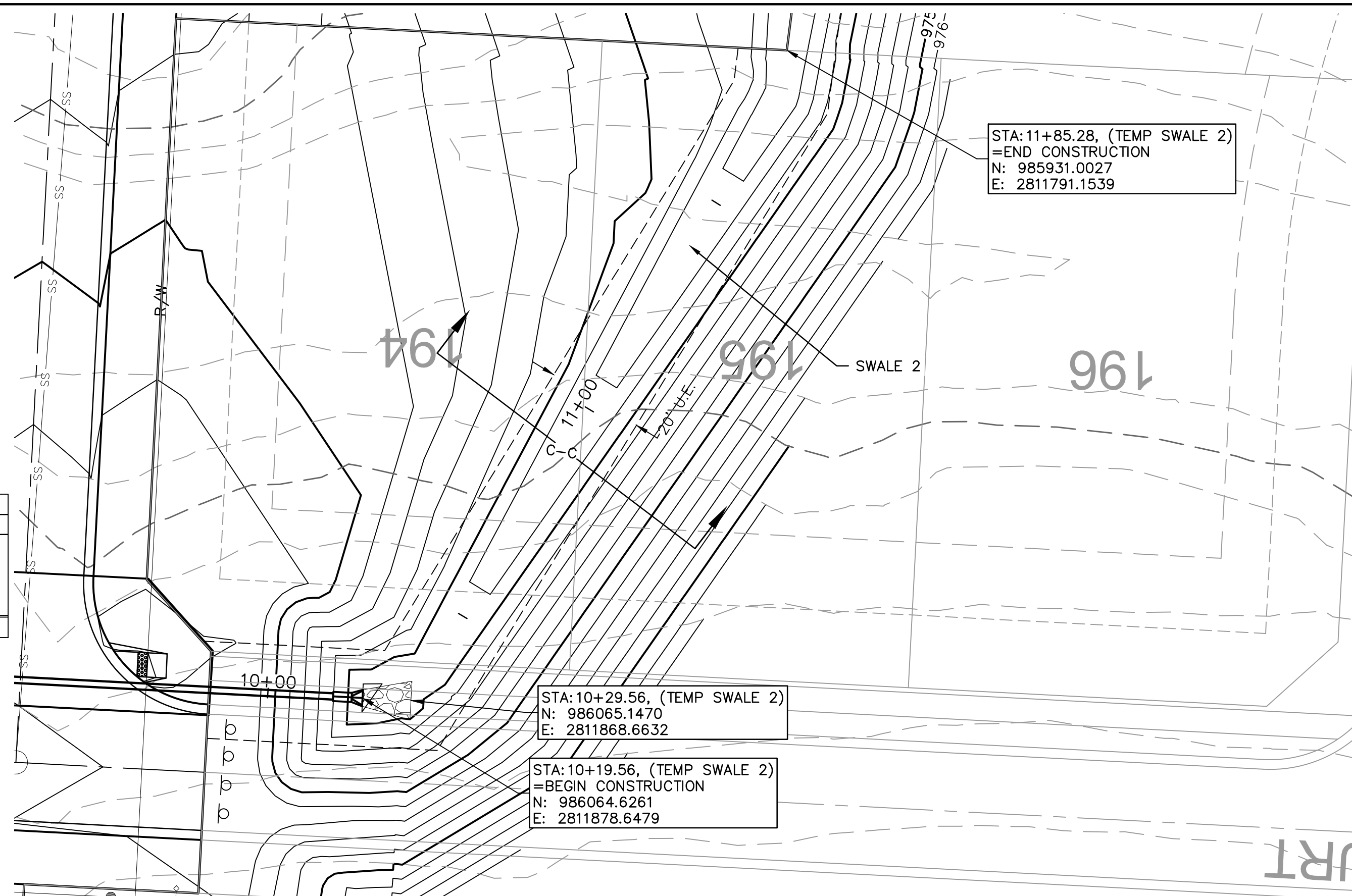
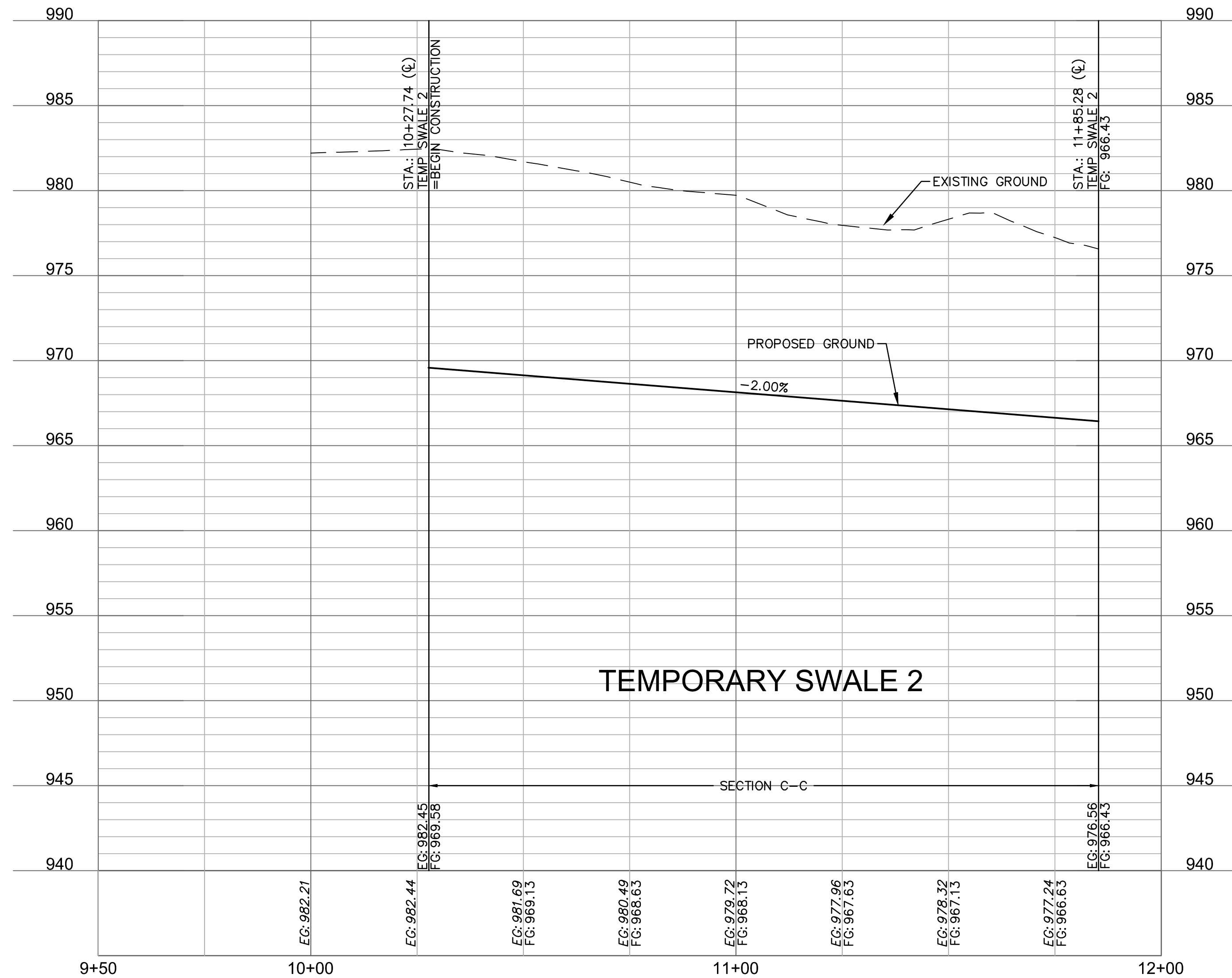


SWALE DESIGN TABLE (100-YEAR RETURN FREQUENCY)


SECTION DATA								RESULTS						
SECTION	Mannings Coefficient	Channel Slope (%)	Min. Swale Depth (ft)	Left Side Slope (H:V)	Right Side Slope (H:V)	Bottom Width (ft)	Discharge (cfs)	Water Depth (ft)	Flow Area (ft <sup>2</sup> )	Velocity (ft/sec)	Wetted Perimeter (ft)	Top Width (ft)	Specific Energy (ft)	Shear Stress (lbs/ft <sup>2</sup> )
C-C	0.03	2.00%	1.23	3:1	3:1	5	19.60	0.23	1.31	2.28	6.45	6.38	0.31	0.253

SWALE GRADING NOTES:

- CONTRACTOR SHALL CONSTRUCT SWALES WITH MINIMUM SLOPE, WIDTH AND DEPTH AS SHOWN IN THE SWALE DESIGN TABLES.
- AS-BUILT SURVEY IS REQUIRED/APPROVED BY CITY FOR ALL SWALES AND PRIOR TO APPROVAL FOR ANY BUILDING FOUNDATION PERMIT. CONTRACTOR SHALL BE REQUIRED TO REGRADE SWALES AT CONTRACTOR'S EXPENSE IF ABOVE REQUIREMENTS ARE NOT MET.



**olsson**  
 Olsson - Civil Engineering  
 Missouri Certificate of Authority #001592  
 1301 Burlington Street  
 North Kansas City, MO 64116  
 TEL 816.361.1177  
 FAX 816.361.1888  
 www.olson.com



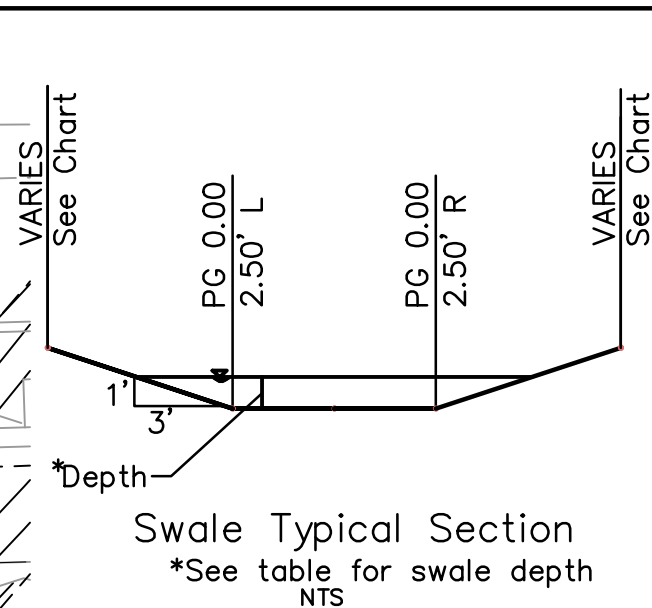
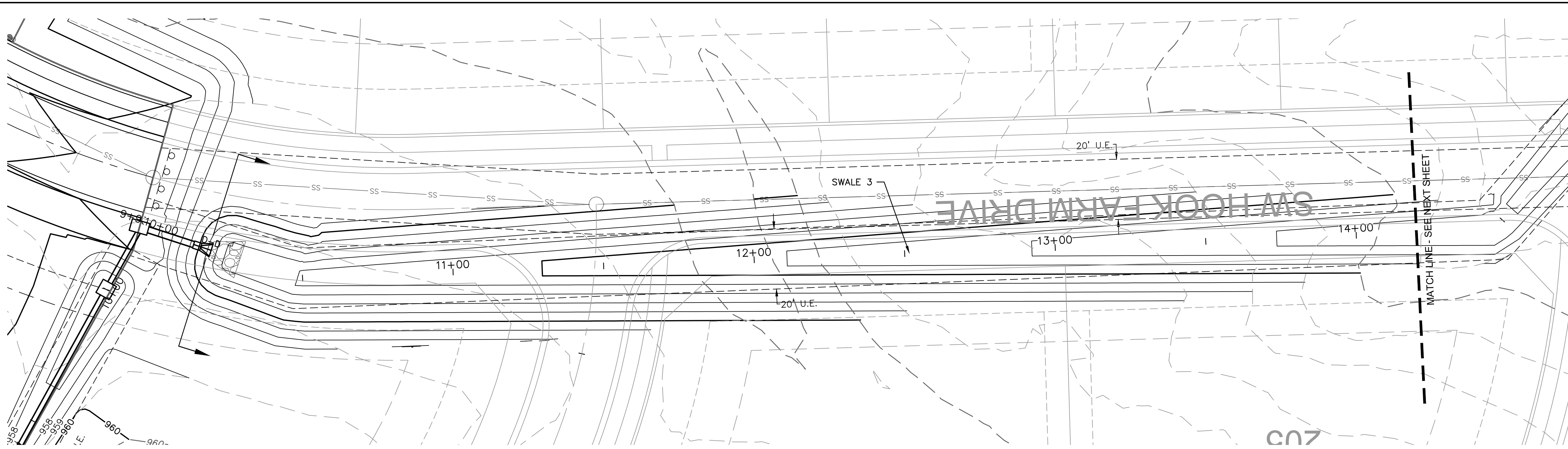
REV. NO.	DATE	REVISIONS DESCRIPTION
1	06/15/2020	REVISED PER CITY COMMENTS
2	06/25/2020	REVISED PER CITY COMMENTS

SWALE 2 PLAN & PROFILE  
 STREET AND STORM SEWER PLANS  
 HOOK FARMS  
 FIRST PLAT  
 LEE'S SUMMIT, MO  
 2020

drawn by: CGW  
 checked by: JES  
 approved by: NDH  
 QA/QC by: JES  
 project no.: 019-4061  
 drawing no.:  
 date: 04/20/2020



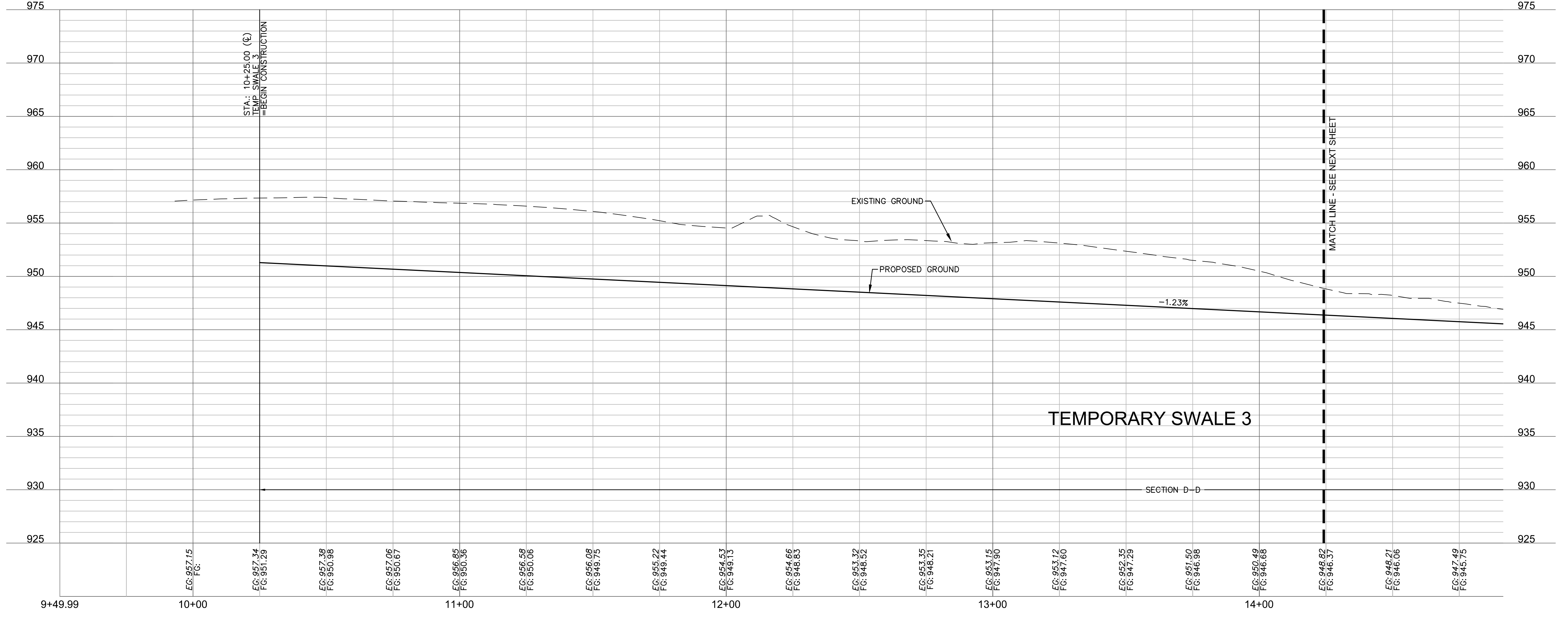
DWG: F:\2019\4001-4500\019-4061\40-Design\AutoCAD\Final Plans\Storm Plans\SW\_01\_0194061.dwg  
 DATE: Jun 29, 2020 5:59pm  
 XREFS: C:\PTBLK\_0194061\_34x22 C:\PBNDRY\_0194061 C:\PBANDY\_0194061 C:\PBASE\_0194061 C:\PUTIL\_0194061 C:\PSURF\_0194061 C:\PBASE\_0194061 USER: nheiser




SWALE DESIGN TABLE (100-YEAR RETURN FREQUENCY)														
SECTION DATA								RESULTS						
SECTION	Mannings Coefficient	Channel Slope (%)	Min. Swale Depth (ft)	Left Side Slope (H:V)	Right Side Slope (H:V)	Bottom Width (ft)	Discharge (cfs)	Water Depth (ft)	Flow Area (ft <sup>2</sup> )	Velocity (ft/sec)	Wetted Perimeter (ft)	Top Width (ft)	Specific Energy (ft)	Shear Stress (lbs/ft <sup>2</sup> )
D-D	0.03	1.23%	2.03	3:1	3:1	5	36.35	1.03	8.33	4.36	11.51	11.18	1.33	0.556

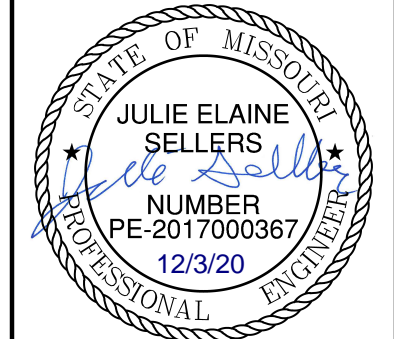
**SWALE GRADING NOTES:**

- CONTRACTOR SHALL CONSTRUCT SWALES WITH MINIMUM SLOPE, WIDTH AND DEPTH AS SHOWN IN THE SWALE DESIGN TABLES.
- AS-BUILT SURVEY IS REQUIRED/APPROVED BY CITY FOR ALL SWALES AND PRIOR TO APPROVAL FOR ANY BUILDING FOUNDATION PERMIT. CONTRACTOR SHALL BE REQUIRED TO REGRADE SWALES AT CONTRACTOR'S EXPENSE IF ABOVE REQUIREMENTS ARE NOT MET.





Olsson - Civil Engineering  
 Missouri Certificate of Authority #001592  
 1301 Burlington Street  
 North Kansas City, MO 64116  
 TEL 816.361.1177  
 FAX 816.361.1888  
 www.olsson.com



REV. NO.	DATE	REVISIONS DESCRIPTION
1	06/15/2020	REVISED PER CITY COMMENTS
2	06/25/2020	REVISED PER CITY COMMENTS

SWALE 3 PLAN & PROFILE  
 STREET AND STORM SEWER PLANS

HOOK FARMS  
 FIRST PLAT

LEE'S SUMMIT, MO

2020

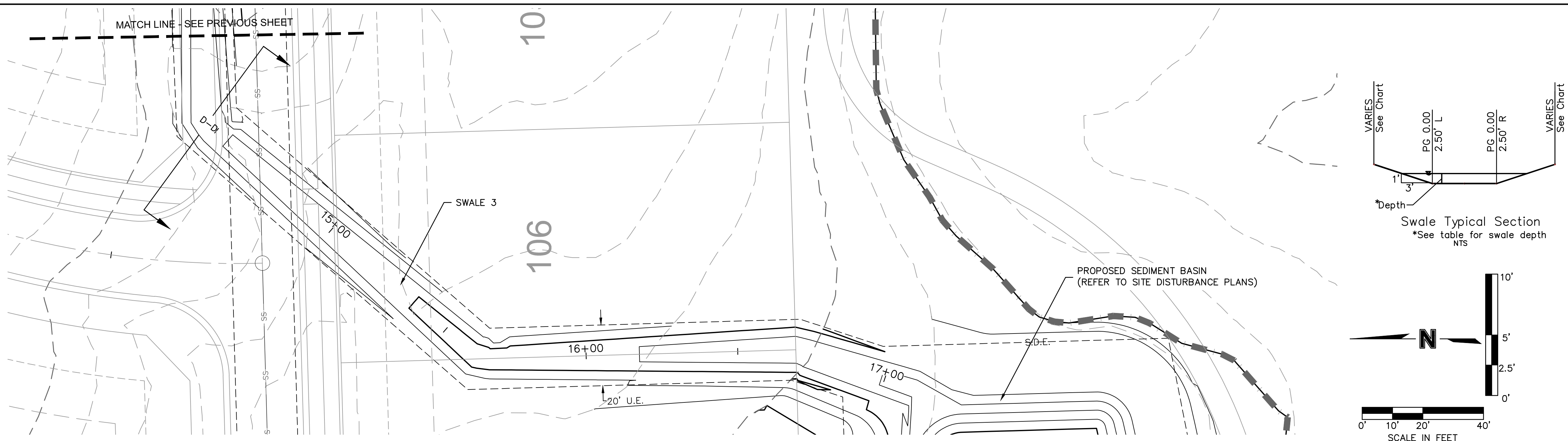
REVISIONS

drawn by: _____	CGW
checked by: _____	JES
approved by: _____	NDH
QA/QC by: _____	JES
project no.: _____	019-4061
drawing no.: _____	
date: _____	04/20/2020

**SHEET**  
C107

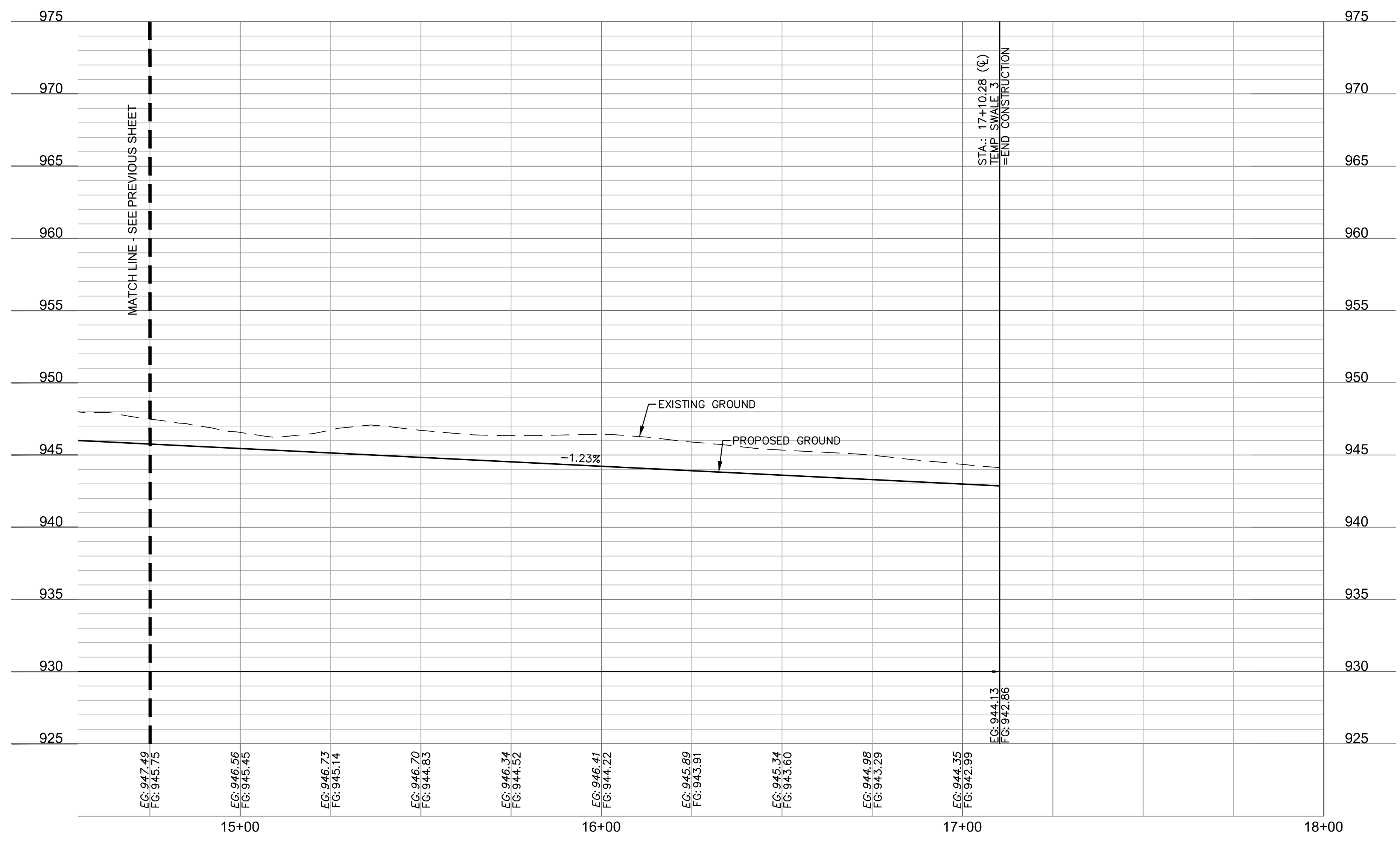



DWG: F:\2019\4001-4500\019-4061\40-Design\AutoCAD\Final Plans\Storm Plans\SW\_01\_0194061.dwg  
 DATE: Jun 29, 2020 5:59pm  
 XREFS: C:\PTBLK\_0194061\_34x22 C:\PBNBY\_0194061 C:\XBASE\_0194061 C:\FBASE\_0194061 C:\PSURF\_0194061 C:\PUTIL\_0194061  
 USER: nheiser



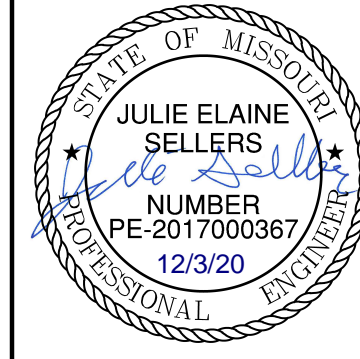
SWALE DESIGN TABLE (100-YEAR RETURN FREQUENCY)														
SECTION DATA								RESULTS						
SECTION	Mannings Coefficient	Channel Slope (%)	Min. Swale Depth (ft)	Left Side Slope (H:V)	Right Side Slope (H:V)	Bottom Width (ft)	Discharge (cfs)	Water Depth (ft)	Flow Area (ft <sup>2</sup> )	Velocity (ft/sec)	Wetted Perimeter (ft)	Top Width (ft)	Specific Energy (ft)	Shear Stress (lbs/ft <sup>2</sup> )
D-D	0.03	1.23%	2.03	3:1	3:1	5	36.35	1.03	8.33	4.36	11.51	11.18	1.33	0.556

- SWALE GRADING NOTES:**
- CONTRACTOR SHALL CONSTRUCT SWALES WITH MINIMUM SLOPE, WIDTH AND DEPTH AS SHOWN IN THE SWALE DESIGN TABLES.
  - AS-BUILT SURVEY IS REQUIRED/APPROVED BY CITY FOR ALL SWALES AND PRIOR TO APPROVAL FOR ANY BUILDING FOUNDATION PERMIT. CONTRACTOR SHALL BE REQUIRED TO REGRADE SWALES AT CONTRACTOR'S EXPENSE IF ABOVE REQUIREMENTS ARE NOT MET.





Olsson - Civil Engineering  
 Missouri Certificate of Authority #001592  
 1301 Burlington Street  
 North Kansas City, MO 64116  
 TEL 816.361.1177  
 FAX 816.361.1888  
 www.olsson.com



REV. NO.	DATE	REVISIONS DESCRIPTION	BY
1	06/15/2020	REVISED PER CITY COMMENTS	
2	06/25/2020	REVISED PER CITY COMMENTS	

SWALE 3 PLAN & PROFILE CONT'D  
 STREET AND STORM SEWER PLANS

HOOK FARMS  
 FIRST PLAT

LEE'S SUMMIT, MO

2020

REVISIONS

drawn by:	CGW	checked by:	JES	approved by:	NDH
QA/QC by:	JES	project no.:	019-4061	date:	04/20/2020

**SHEET**  
C108

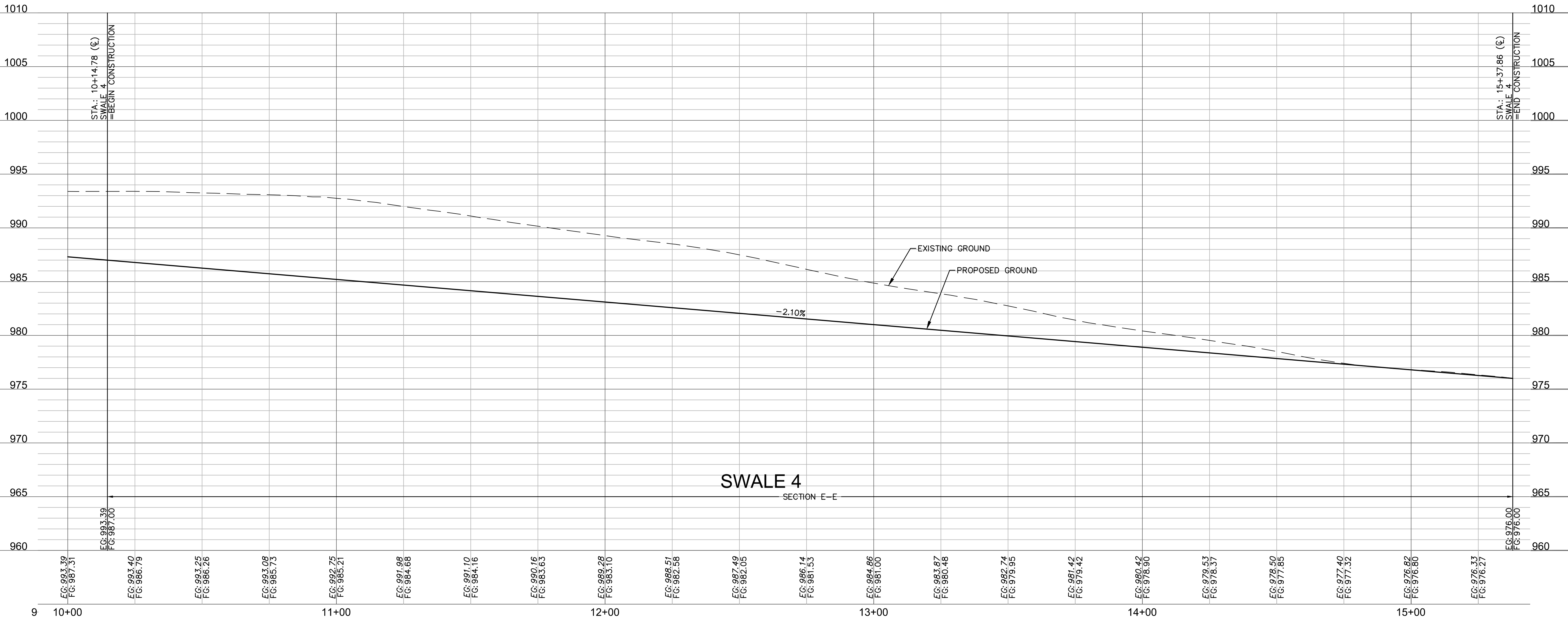
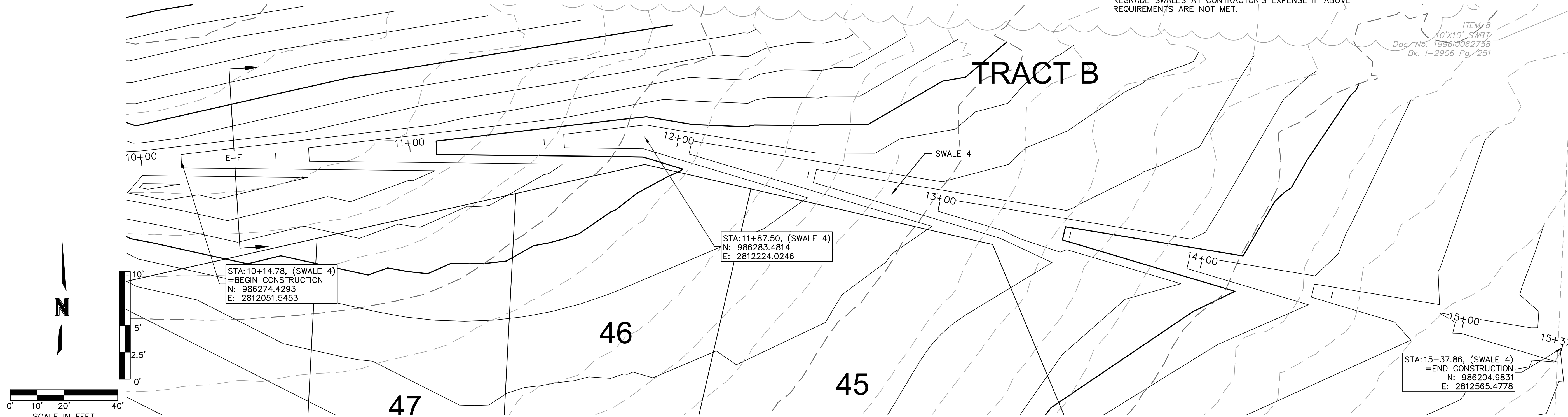


DWG: F:\2019\4001-4500\019-4061-Design\AutoCAD\Final Plans\Storm Plans\SW\_01\_0194061.dwg  
 DATE: Jun 29, 2020 6:00pm  
 XREFS: C:\PTBLK\_0194061\_34x22 C:\PBDY\_0194061 C:\XBASE\_0194061 C:\PBASE\_0194061 C:\PSURF\_0194061 C:\PUTIL\_0194061  
 USER: nheiser


SWALE DESIGN TABLE (100-YEAR RETURN FREQUENCY)														
SECTION DATA								RESULTS						
SECTION	Mannings Coefficient	Channel Slope (%)	Min. Swale Depth (ft)	Left Side Slope (H:V)	Right Side Slope (H:V)	Bottom Width (ft)	Discharge (cfs)	Water Depth (ft)	Flow Area (ft <sup>2</sup> )	Velocity (ft/sec)	Wetted Perimeter (ft)	Top Width (ft)	Specific Energy (ft)	Shear Stress (lbs/ft <sup>2</sup> )
E-E	0.03	2.10%	1.39	3:1	3:1	5	7.99	0.39	2.41	3.32	7.47	7.34	0.56	0.422

**SWALE GRADING NOTES:**

1. CONTRACTOR SHALL CONSTRUCT SWALES WITH MINIMUM SLOPE, WIDTH AND DEPTH AS SHOWN IN THE SWALE DESIGN TABLES.
2. AS-BUILT SURVEY IS REQUIRED/APPROVED BY CITY FOR ALL SWALES AND PRIOR TO APPROVAL FOR ANY BUILDING FOUNDATION PERMIT. CONTRACTOR SHALL BE REQUIRED TO REGRADE SWALES AT CONTRACTOR'S EXPENSE IF ABOVE REQUIREMENTS ARE NOT MET.



**olsson**  
 Olsson - Civil Engineering  
 Missouri Certificate of Authority #001592  
 1301 Burlington Street  
 North Kansas City, MO 64116  
 TEL 816.361.1177  
 FAX 816.361.1888  
 www.olson.com



REV. NO.	DATE	REVISIONS DESCRIPTION
1	06/15/2020	REVISED PER CITY COMMENTS
2	06/25/2020	REVISED PER CITY COMMENTS

**SWALE 4 PLAN & PROFILE**  
**STREET AND STORM SEWER PLANS**  
 HOOK FARMS  
 FIRST FLAT  
 LEES SUMMIT, MO 2020

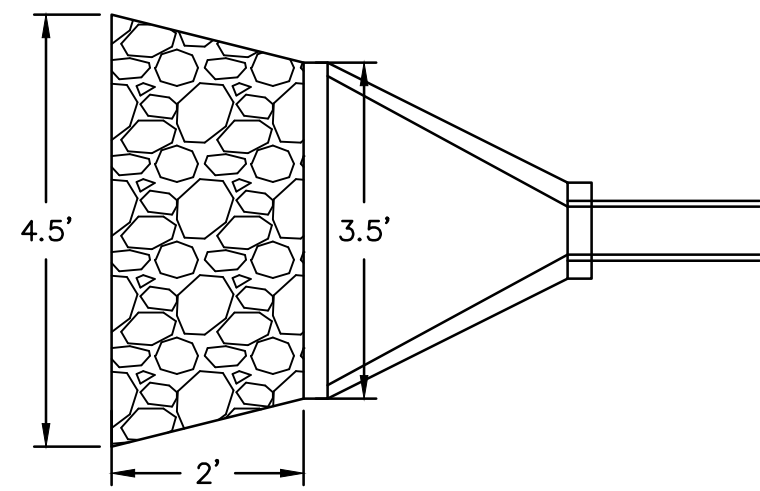
drawn by: CGW  
 checked by: JES  
 approved by: NDH  
 QA/QC by: JES  
 project no.: 019-4061  
 drawing no.:  
 date: 04/20/2020



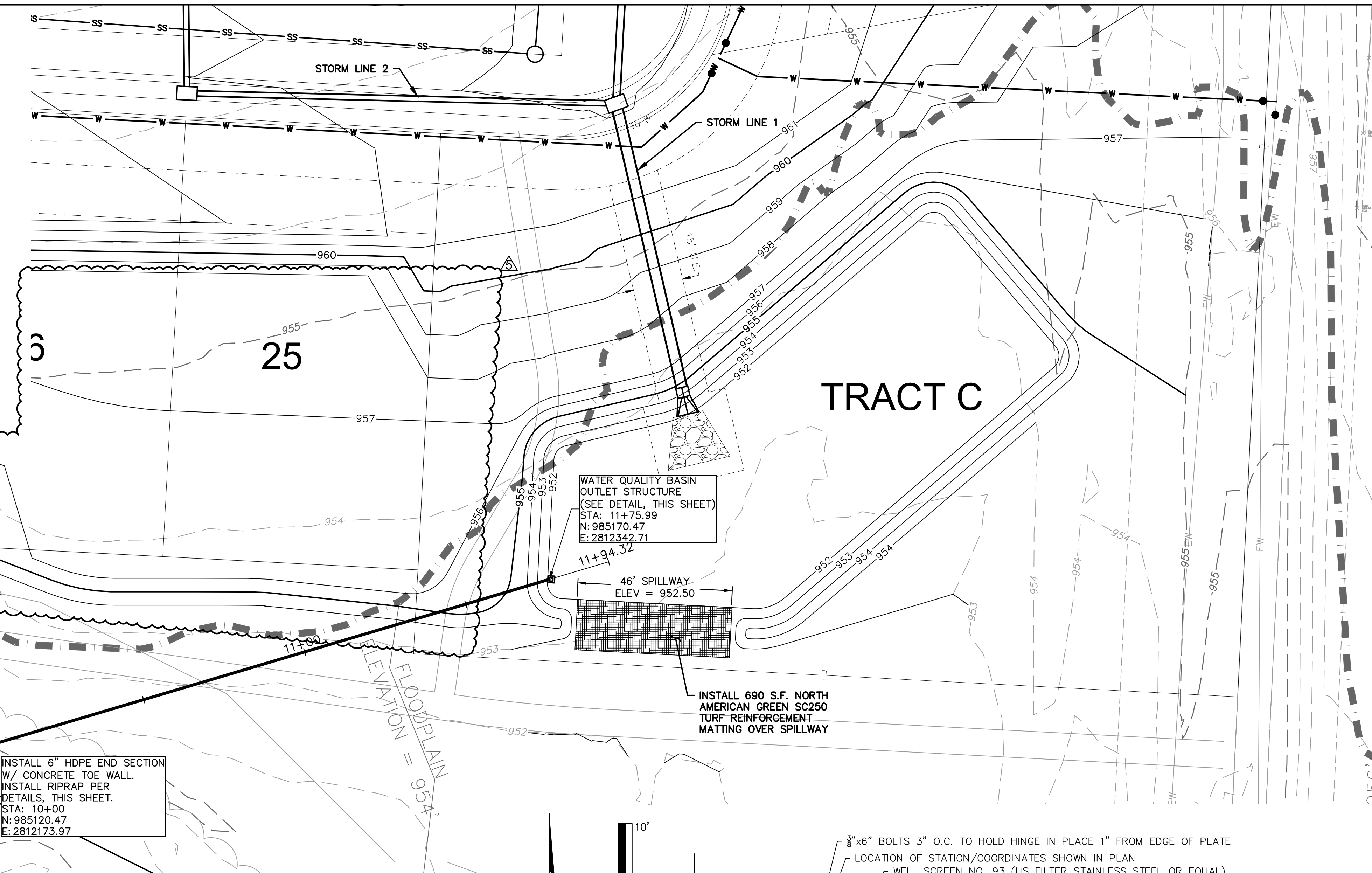
DWG: F:\2019\4001-4500\019-4061-Design\AutoCAD\Final Plans\Storm Plans\NC\_DBP01\_0194061.dwg  
 DATE: Dec 03, 2020 8:36am  
 XREFS: C:\PTBLK\_0194061\_34x22 C:\XBASE\_0194061 C:\PBASE\_0194061 C:\PBNDY\_0194061 C:\PUTIL\_0194061  
 USER: rneiser

Riprap Calculations							
End Section	Q <sub>100</sub> (cfs)	Pipe Diameter (ft)	Class*	D50* (in)	Apron Length (ft)	Apron Depth (ft)	Area (SY)
WQv Outlet	0.93	0.5	1	5	2	1.46	0.5

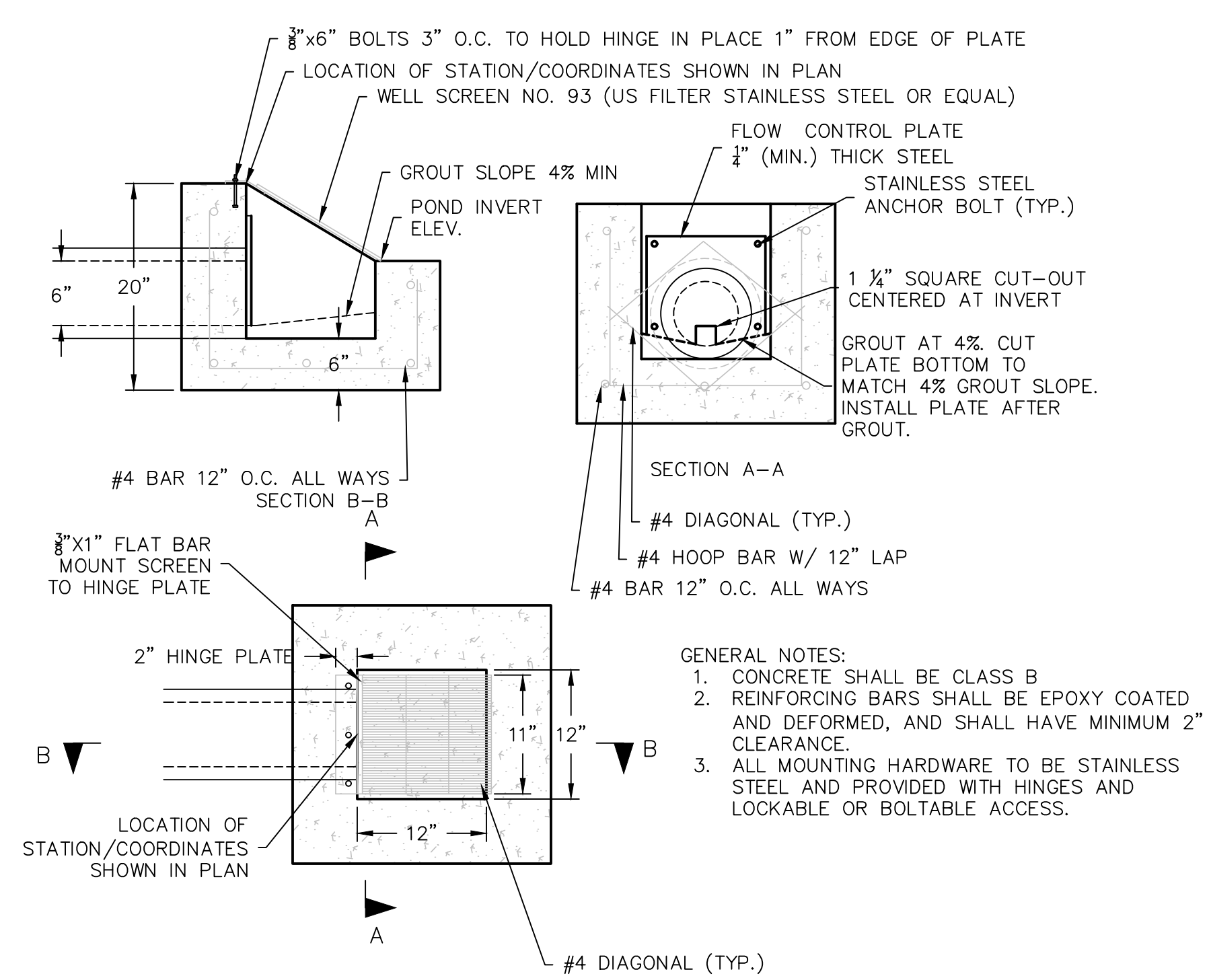
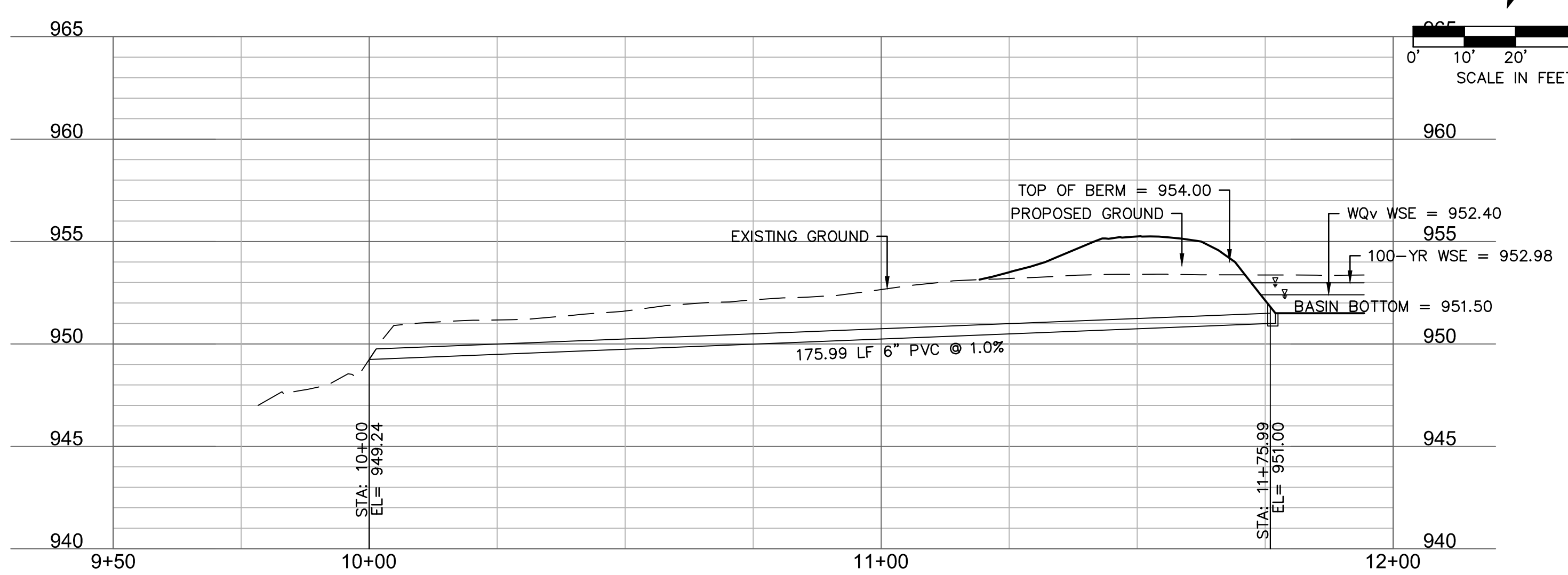
\*Per Table 10.1.HC 14-FHWA-Energy Dissipators Pg. 10-18



Scale: 1"=2'  
 02 RIPRAP OUTLET PROTECTION



WATER QUALITY OUTLET (9+50 - 12+00)



**olsson**

Olsson - Civil Engineering  
 Missouri Certificate of Authority #001592  
 1301 Burlington Street  
 North Kansas City, MO 64116  
 TEL 816.361.1177  
 FAX 816.361.1888  
 www.olsson.com

STATE OF MISSOURI  
 JULIE ELAINE SELLERS  
 PROFESSIONAL ENGINEER  
 NUMBER PE-2017000367  
 12/3/20

REV. NO.	DATE	REVISIONS DESCRIPTION
1	08/15/2020	REVISED PER CITY COMMENTS
2	08/25/2020	REVISED PER CITY COMMENTS
3	09/10/2020	REVISED PIPE INSULATION
4	10/01/2020	REVISED PER CITY COMMENTS
5	11/18/2020	REVISED LOTS 25-29 GRADING

WATER QUALITY BASIN PLAN  
 STREET AND STORM SEWER PLANS

HOOK FARMS  
 FIRST FLAT

2020

LEE'S SUMMIT, MO




drawn by: CGW  
 checked by: JES  
 approved by: NDH  
 QA/QC by: JES  
 project no.: 019-4061  
 drawing no.:  
 date: 04/20/2020

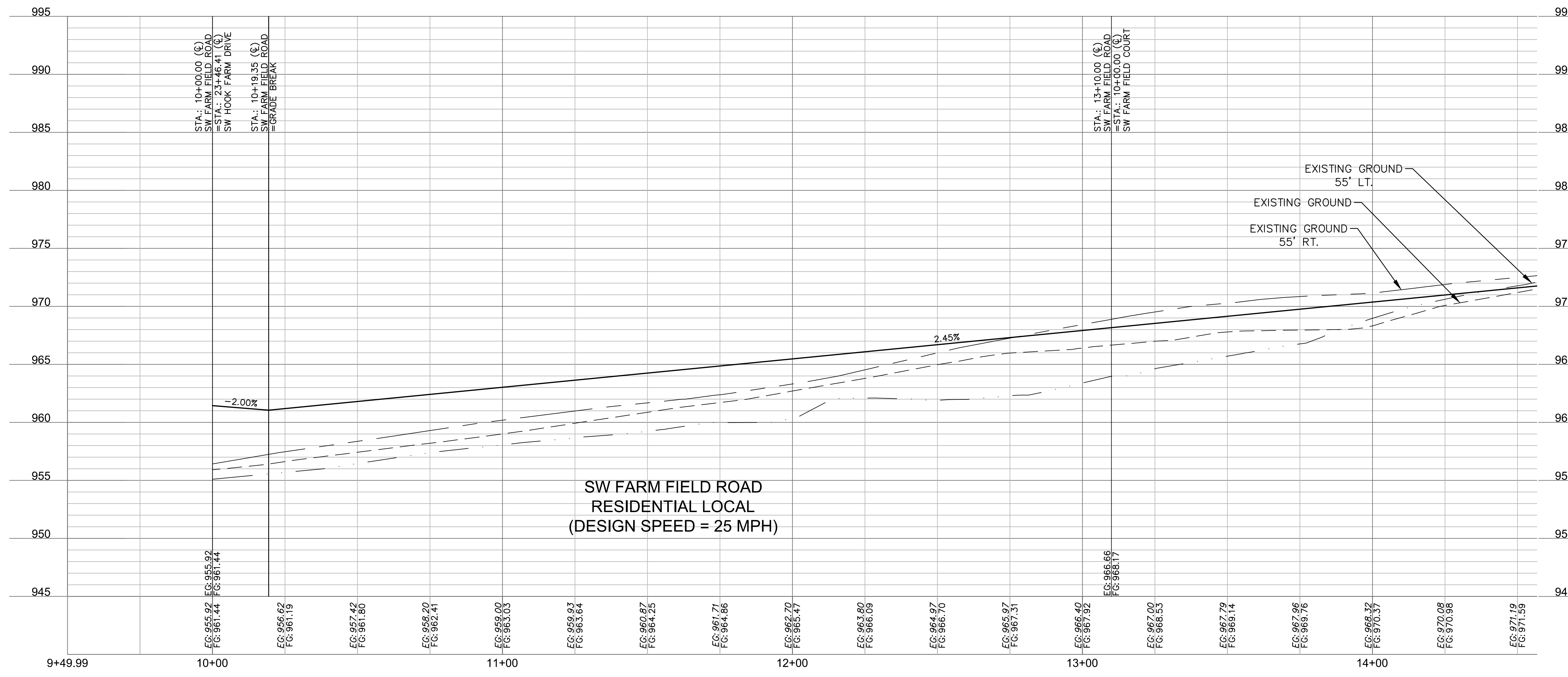
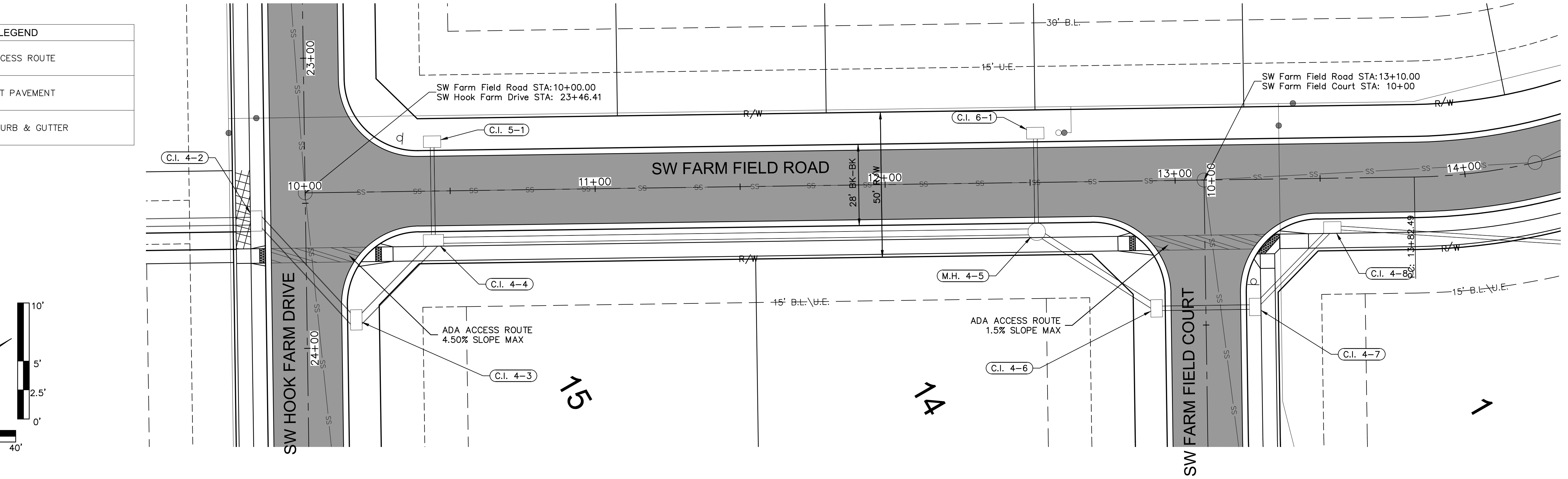
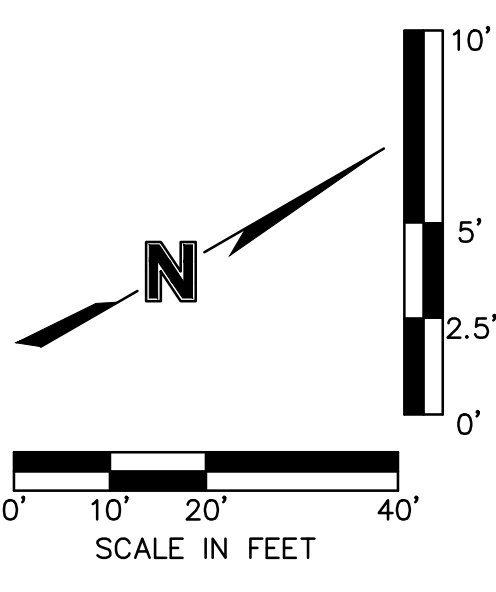






DWG: F:\2019\4001-4500\019-4061\40-Design\AutoCAD\Final Plans\Sheets\GNCV\Street and Storm Plans\C\_RPP01\_0194061.dwg  
 DATE: Jun 29, 2020 6:34pm XREFS: C:\PTBLK\_0194061\_34x22 C:\PBNBY\_0194061 C:\XBASE\_0194061 C:\FBASE\_0194061 C:\PUTIL\_0194061 C:\PPATT\_0194061 C:\PSTRM\_0194061  
 USER: rneiser

LEGEND	
	ADA ACCESS ROUTE
	ASPHALT PAVEMENT
	CG-2 CURB & GUTTER



Olsson - Civil Engineering  
 Missouri Certificate of Authority #001592  
 1301 Burlington Street  
 North Kansas City, MO 64116  
 TEL 816.361.1177  
 FAX 816.361.1888  
 www.olson.com

JULIE ELAINE SELLERS  
 NUMBER PE-2017000367  
 12/3/20

REV. NO.	DATE	REVISIONS DESCRIPTION
1	06/15/2020	REVISED PER CITY COMMENTS
2	06/25/2020	REVISED PER CITY COMMENTS

ROADWAY PLAN & PROFILE (SW FARM FIELD ROAD)  
 STREET AND STORM SEWER PLANS

HOOK FARMS  
 FIRST PLAT

LEE'S SUMMIT, MO

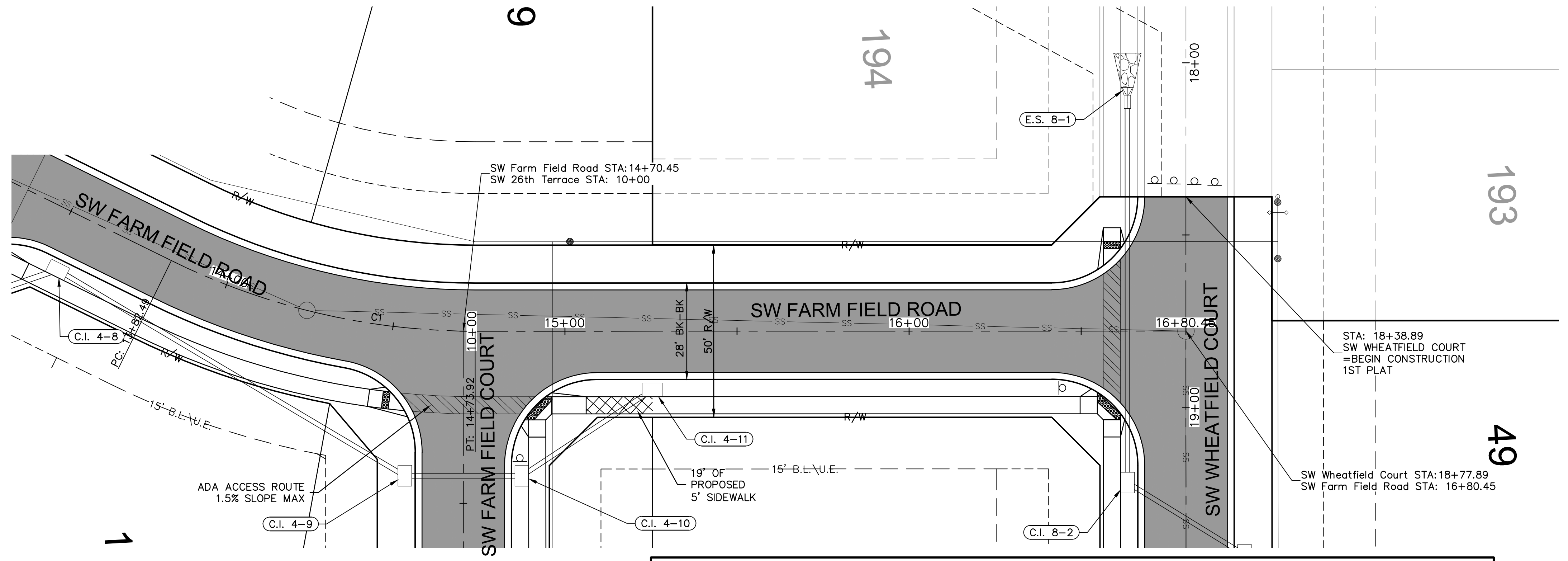
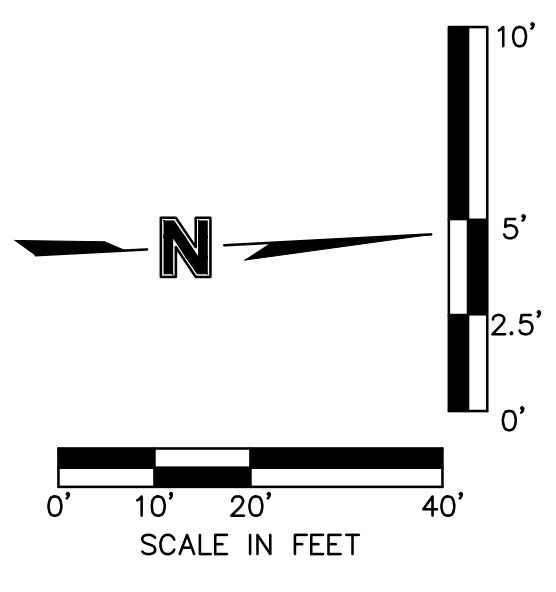
2020

drawn by: CGW  
 checked by: JES  
 approved by: NDH  
 QA/QC by: JES  
 project no.: 019-4061  
 drawing no.:  
 date: 04/20/2020

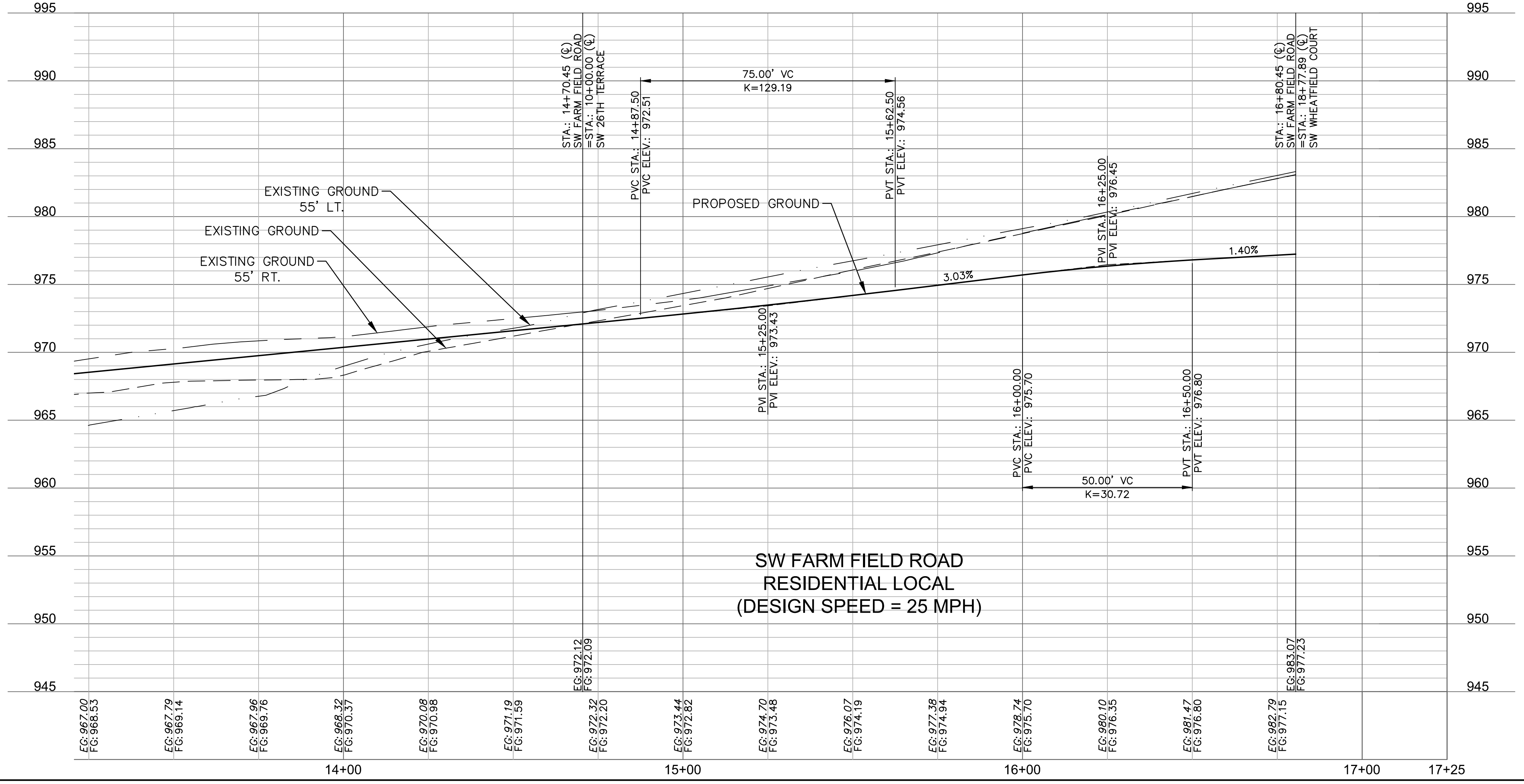


DWG: F:\2019\4001-4500\019-4061-Design\AutoCAD\Final Plans\Storm Plans\VC\_RPP01\_0194061.dwg USER: nheiser  
 DATE: Jun 29, 2020 6:34pm XREFS: C:\PTBLK\_0194061\_34x22 C:\PBASE\_0194061 C:\XBASE\_0194061 C:\PBASE\_0194061 C:\PPATT\_0194061 C:\PSTRM\_0194061

LEGEND	
	ADA ACCESS ROUTE
	ASPHALT PAVEMENT
	CG-2 CURB & GUTTER



ALIGNMENT CURVES								
CURVE ID #	STATION RANGE	START COORD.	END COORD.	RADIUS (FT)	LENGTH (FT)	DELTA	TANGENT	P.I. STATION (BACK)
C1	13+82.49 14+73.92	N: 985784.58 E: 2811914.27	N: 985871.67 E: 2811939.38	200.00	91.43	026°11'37"	46.53	14+27.39



Olsson - Civil Engineering  
 Missouri Certificate of Authority #001592  
 1301 Burlington Street  
 North Kansas City, MO 64116  
 TEL 816.361.1177  
 FAX 816.361.1888  
 www.olson.com

JULIE ELAINE  
 SELLERS  
 NUMBER  
 PE-2017000367  
 12/3/20  
 PROFESSIONAL ENGINEER

REV. NO.	DATE	REVISIONS DESCRIPTION
1	06/15/2020	REVISED PER CITY COMMENTS
2	06/25/2020	REVISED PER CITY COMMENTS

ROADWAY PLAN & PROFILE (SW FARM FIELD ROAD)  
 STREET AND STORM SEWER PLANS

HOOK FARMS  
 FIRST PLAT

LEE'S SUMMIT, MO

2020



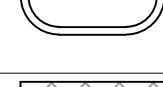

REVISIONS

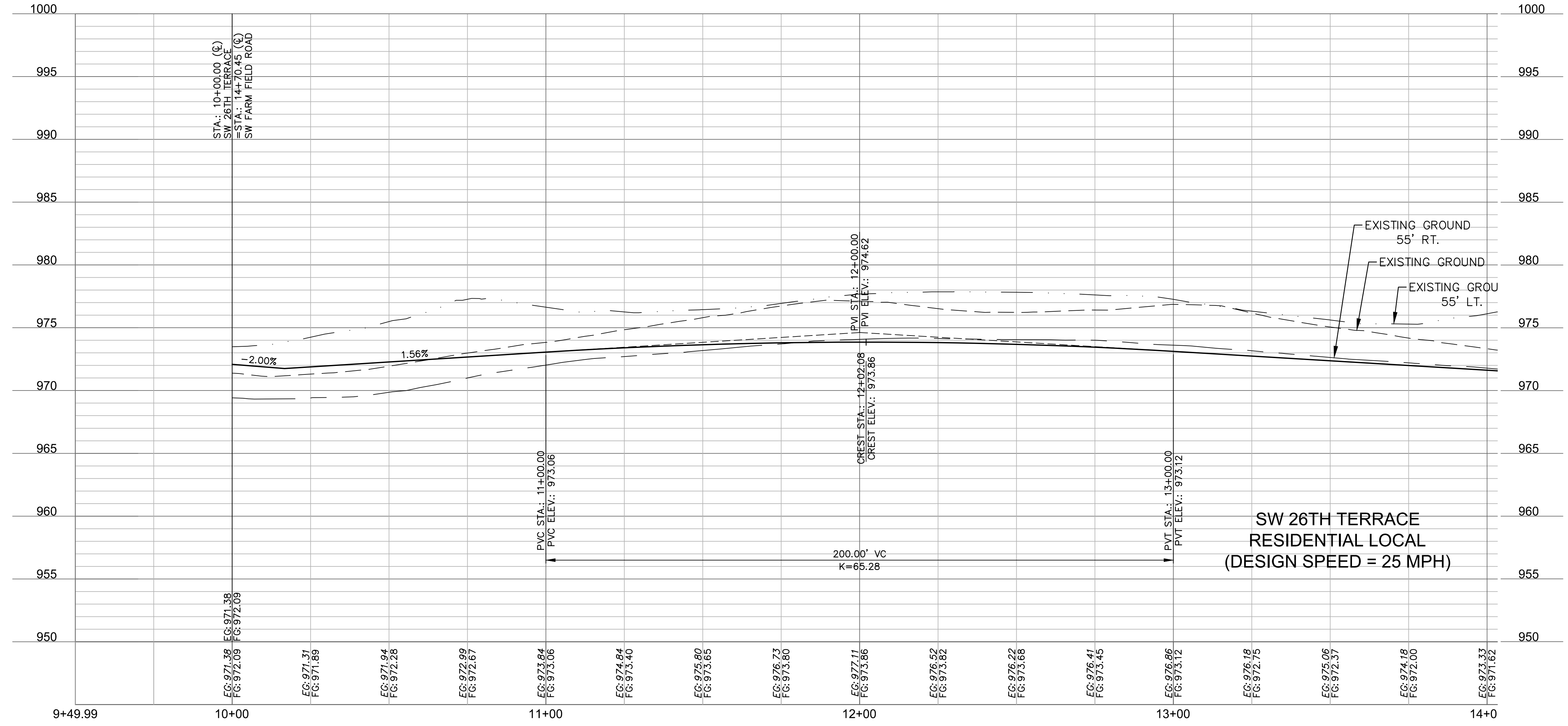
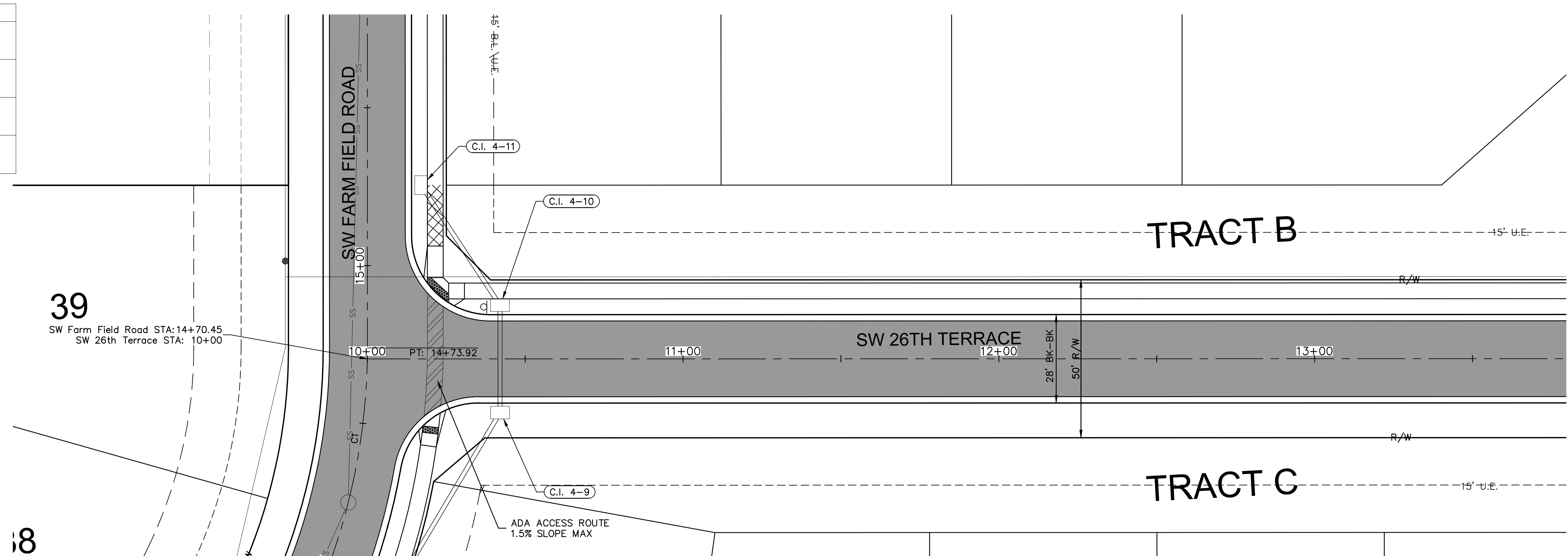
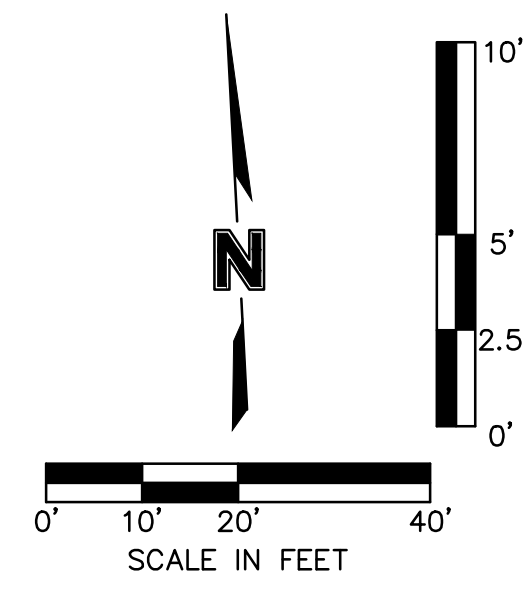
drawn by: CGW	checked by: JES	approved by: NDH
QA/QC by: JES	project no.: 019-4061	drawing no.:
date: 04/20/2020		

**SHEET C113**




DWG: F:\2019\4001-4500\019-4061-Design\AutoCAD\Final Plans\Storm Plans\VC\_RPP01\_0194061.dwg USER: rneiser  
 DATE: Jun 29, 2020 6:34pm XREFS: C:\PTBLK\_0194061\_34x22 C:\PBNBY\_0194061 C:\PBASE\_0194061 C:\PSURF\_0194061 C:\PUTIL\_0194061 C:\PPATT\_0194061 C:\PSTRM\_0194061

LEGEND	
	ADA ACCESS ROUTE
	ASPHALT PAVEMENT
	CG-2 CURB & GUTTER
	PROPOSED SIDEWALK



**olsson**

Olsson - Civil Engineering  
 Missouri Certificate of Authority #001592  
 1301 Burlington Street  
 North Kansas City, MO 64116  
 TEL 816.361.1177  
 FAX 816.361.1888  
 www.olson.com



REV. NO.	DATE	REVISIONS DESCRIPTION	BY
1	06/15/2020	REVISED PER CITY COMMENTS	
2	06/25/2020	REVISED PER CITY COMMENTS	

ROADWAY PLAN & PROFILE (SW 26TH TERRACE)  
 STREET AND STORM SEWER PLANS

HOOK FARMS  
 FIRST PLAT

LEE'S SUMMIT, MO

2020

REVISIONS

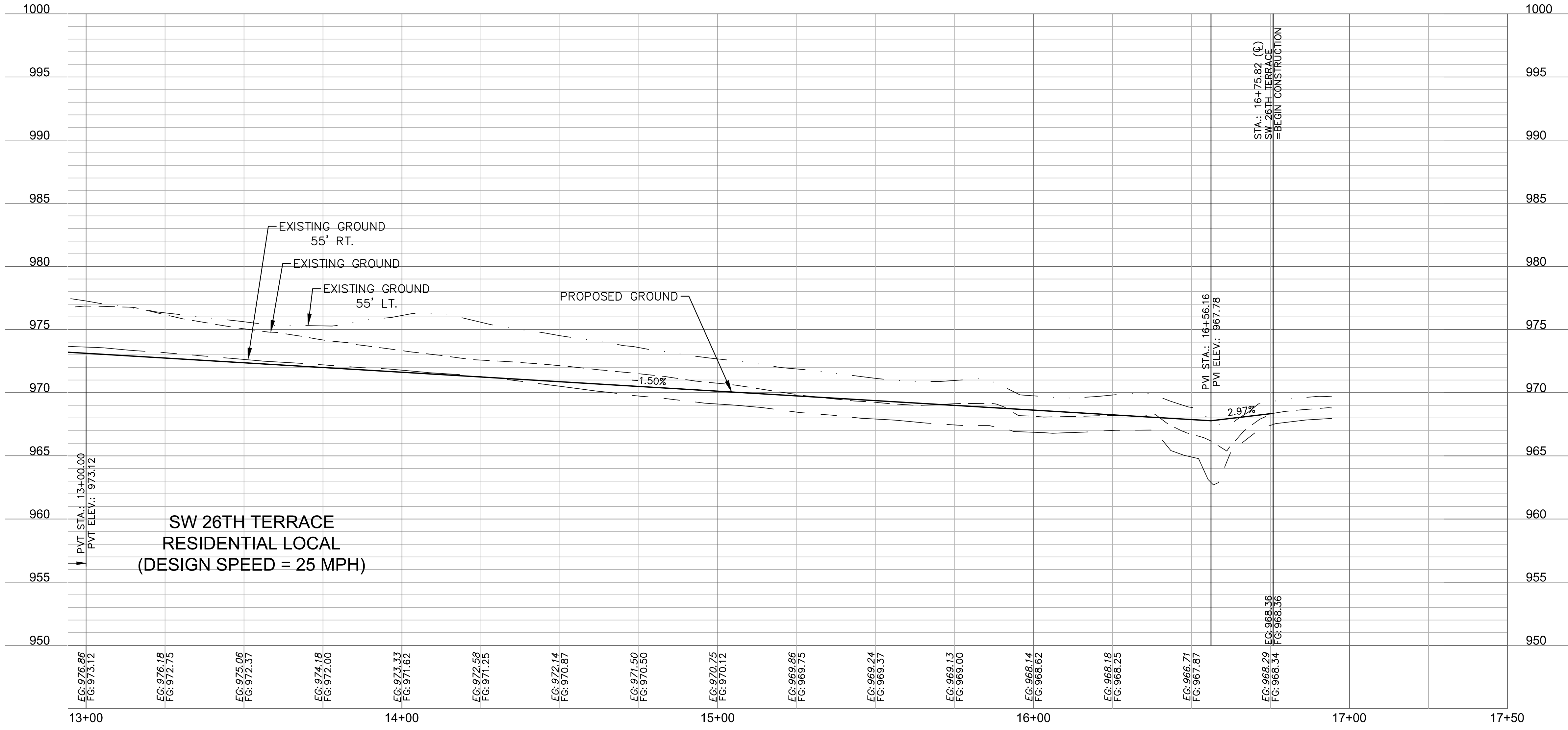
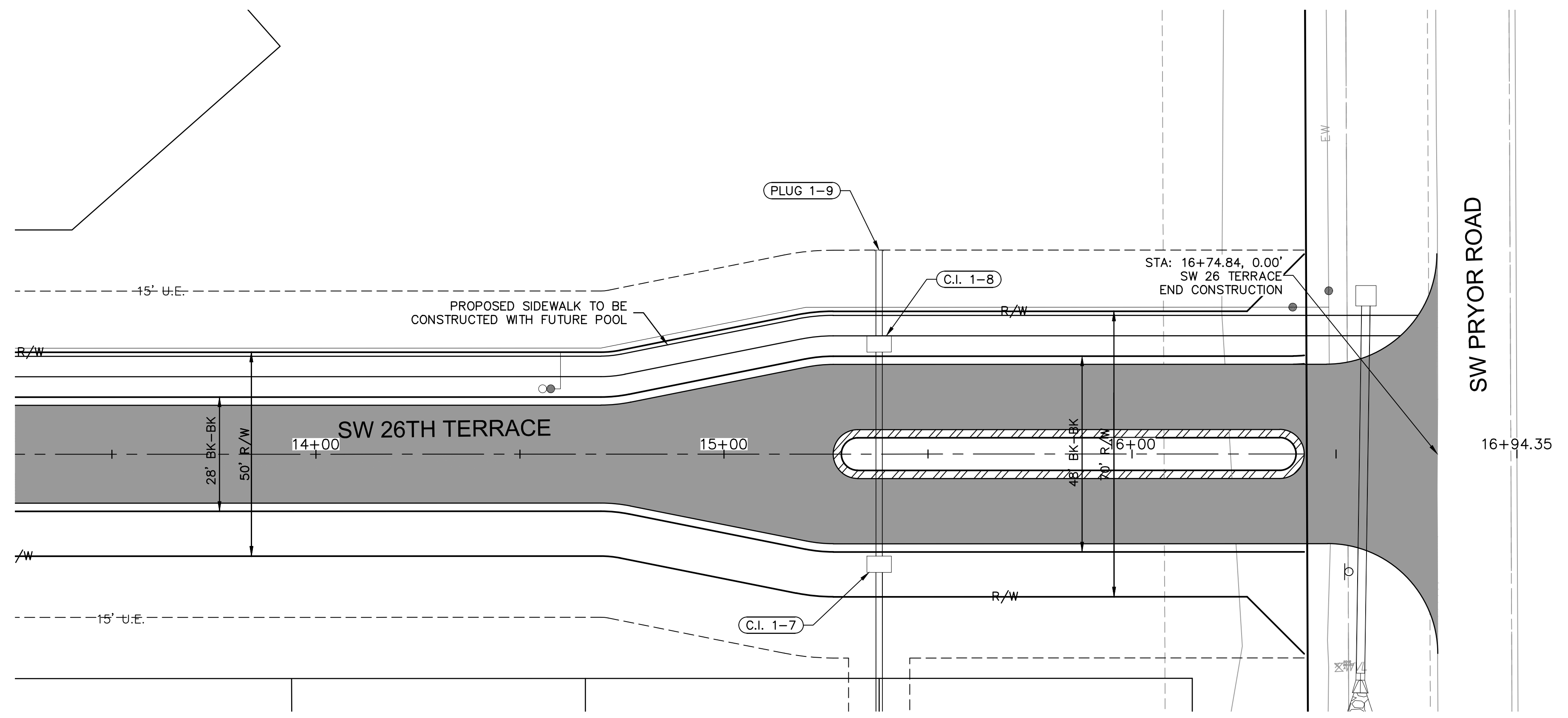
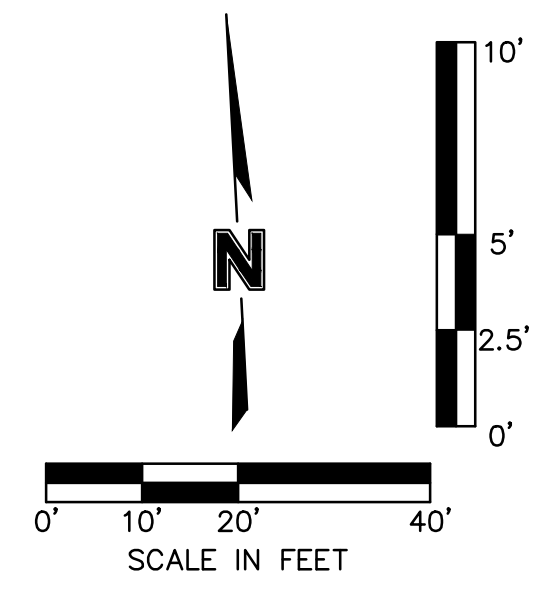
drawn by:	CGW	
checked by:	JES	
approved by:	NDH	
QA/QC by:	JES	
project no.:	019-4061	
drawing no.:		
date:	04/20/2020	

**SHEET C114**



DWG: F:\2019\4001-4500\019-4061-40-Design\AutoCAD\Final Plans\Storm Plans\Storm Plans\019-4061-40-4061.dwg  
 DATE: Jun 29, 2020 6:34pm  
 USER: nheiser  
 C\_PSTRM\_0194061 C\_PPATT\_0194061 C\_PUTIL\_0194061 C\_PPSURF\_0194061 C\_PBASE\_0194061 C\_XBASE\_0194061 C\_PBNDRY\_0194061

LEGEND	
	ADA ACCESS ROUTE
	ASPHALT PAVEMENT
	CG-2 CURB & GUTTER
	PROPOSED SIDEWALK
	CG-1 CURB & GUTTER



Olsson - Civil Engineering  
 Missouri Certificate of Authority #001592  
 1301 Burlington Street  
 North Kansas City, MO 64116  
 TEL 816.361.1177  
 FAX 816.361.1888  
 www.olsson.com

REV. NO.	DATE	REVISIONS DESCRIPTION
1	06/15/2020	REVISED PER CITY COMMENTS
2	06/25/2020	REVISED PER CITY COMMENTS

ROADWAY PLAN & PROFILE (SW 26TH TERRACE)  
 STREET AND STORM SEWER PLANS

HOOK FARMS  
 FIRST PLAT

LEE'S SUMMIT, MO

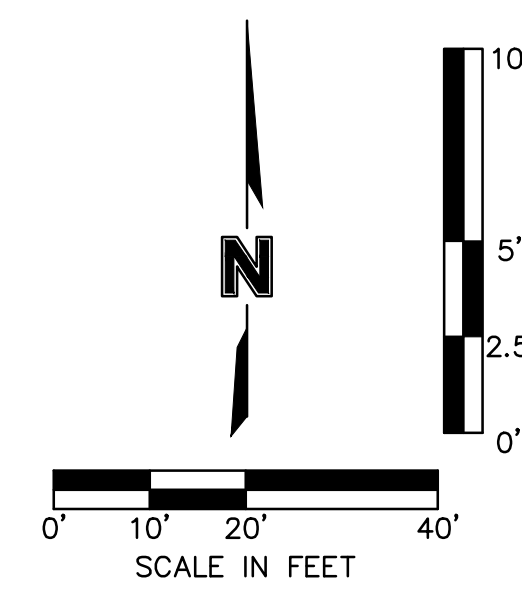
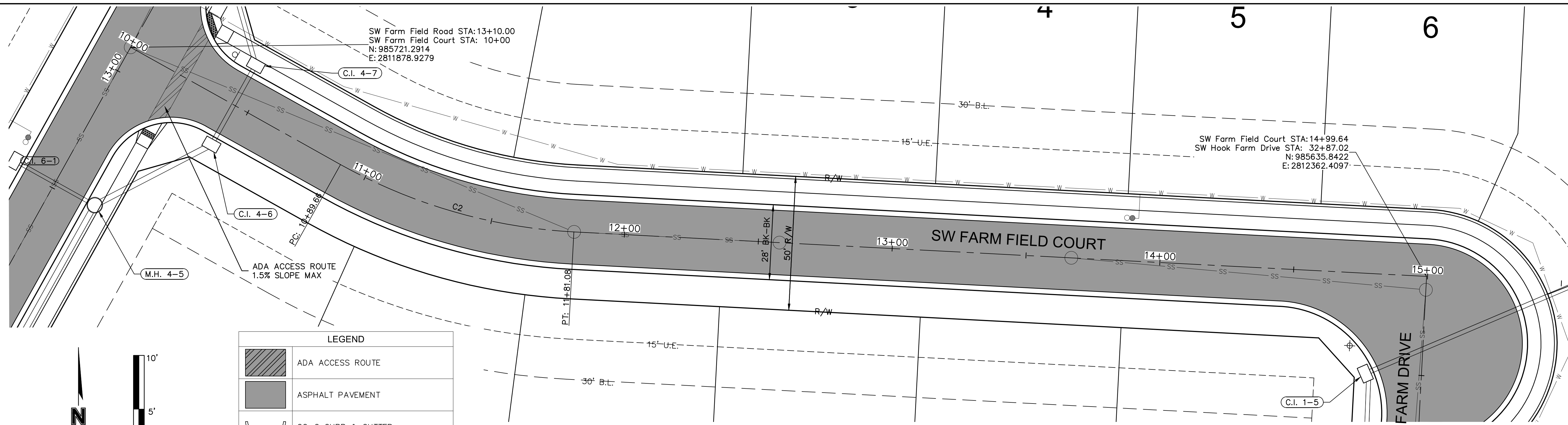
2020

drawn by: CGW  
 checked by: JES  
 approved by: NDH  
 QA/QC by: JES  
 project no.: 019-4061  
 drawing no.:  
 date: 04/20/2020

SHEET  
 C115

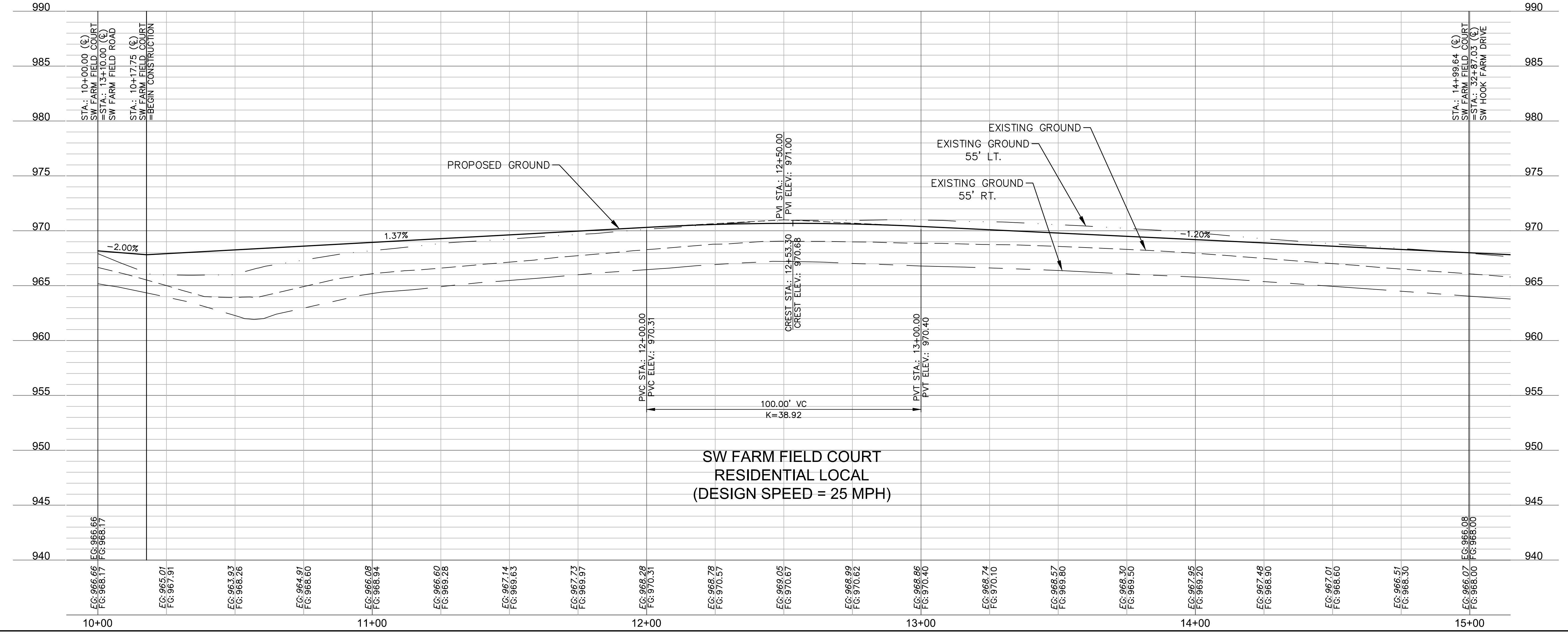


DWG: F:\2019\4001-4500\019-4061\40-Design\AutoCAD\Final Plans\Storm Plans\VC\_RPP02\_0194061.dwg USER: nheiser C\_PSTRM\_0194061  
 DATE: Jun 29, 2020 6:39pm XREFS: C\_PBLK\_0194061\_34x22 C\_PBNDY\_0194061 C\_PBASE\_0194061 C\_PPATT\_0194061 C\_PUTIL\_0194061 C\_PSURF\_0194061



LEGEND	
	ADA ACCESS ROUTE
	ASPHALT PAVEMENT
	CG-2 CURB & GUTTER
	PROPOSED SIDEWALK
	CG-1 CURB & GUTTER

ALIGNMENT CURVES								
CURVE ID #	STATION RANGE	START COORD.	END COORD.	RADIUS (FT)	LENGTH (FT)	DELTA	TANGENT	P.I. STATION (BACK)
C2	10+89.66 11+81.08	N: 985677.58 E: 281195.21	N: 985652.47 E: 281204.29	200.00	91.42	026°11'22"	46.52	11+34.56



**olsson**

Olsson - Civil Engineering  
 Missouri Certificate of Authority #001592  
 1301 Burlington Street  
 North Kansas City, MO 64116  
 TEL 816.361.1177  
 FAX 816.361.1888  
 www.olson.com

STATE OF MISSOURI  
 JULIE ELAINE SELLERS  
 PROFESSIONAL ENGINEER  
 NUMBER PE-2017000367  
 12/3/20

REV. NO.	DATE	REVISIONS DESCRIPTION
1	06/15/2020	REVISED PER CITY COMMENTS
2	06/25/2020	REVISED PER CITY COMMENTS

ROADWAY PLAN & PROFILE (SW WHEATFIELD COURT)  
 STREET AND STORM SEWER PLANS

BY

HOOK FARMS  
 FIRST PLAT

2020

REVISIONS

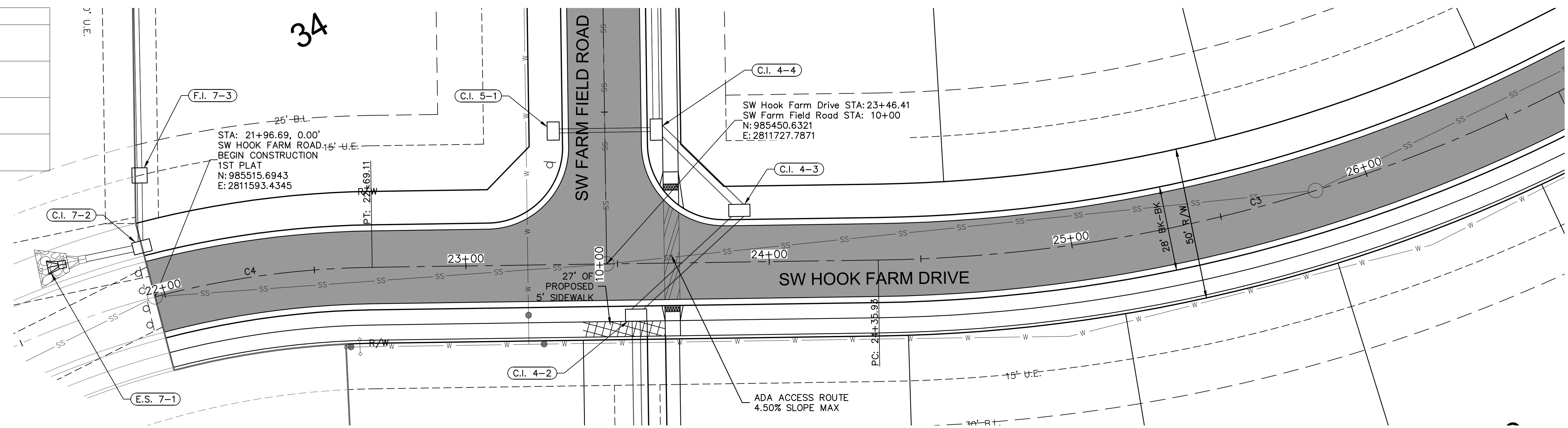
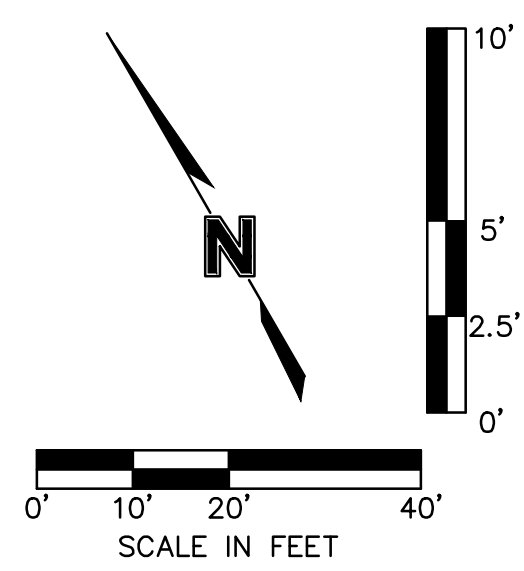
drawn by: CGW  
 checked by: JES  
 approved by: NDH  
 QA/QC by: JES  
 project no.: 019-4061  
 drawing no.:  
 date: 04/20/2020

SHEET  
 C116

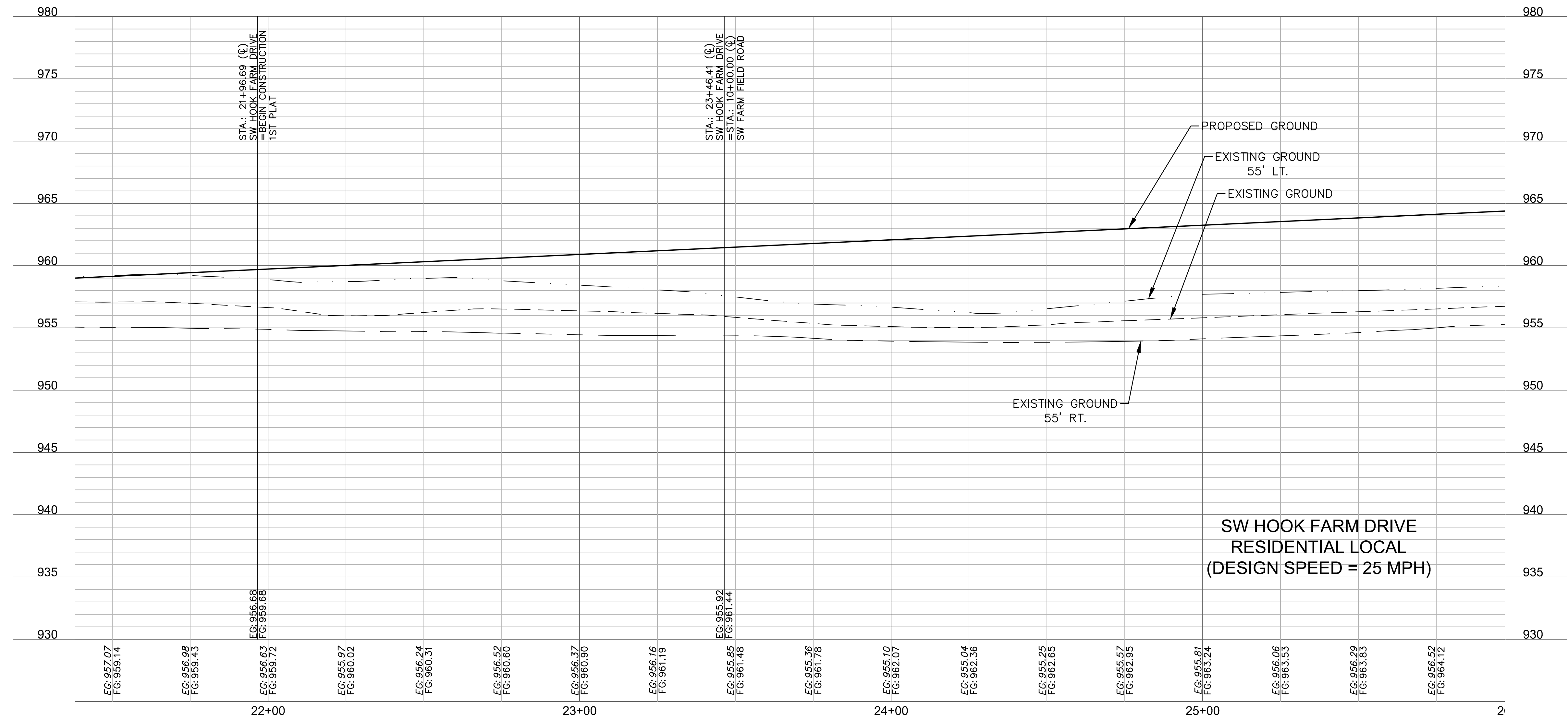


DWG: F:\2019\4001-4500\019-4061-Design\AutoCAD\Final Plans\Storm Plans\VC\_RPP02\_0194061.dwg  
 DATE: Jun 29, 2020 6:40pm  
 USER: nheiser  
 XREFS: C:\PTBLK\_0194061\_34x22 C:\PBASE\_0194061 C:\XBASE\_0194061 C:\PPATT\_0194061 C:\PUTIL\_0194061 C:\PSTRM\_0194061

LEGEND	
	ADA ACCESS ROUTE
	ASPHALT PAVEMENT
	CG-2 CURB & GUTTER
	PROPOSED SIDEWALK



ALIGNMENT CURVES								
CURVE ID #	STATION RANGE	START COORD.	END COORD.	RADIUS (FT)	LENGTH (FT)	DELTA	TANGENT	P.I. STATION (BACK)
C3	24+35.93 26+68.94	N: 985406.99 E: 2811805.95	N: 985342.96 E: 2812027.88	510.00	233.00	026°10'37"	118.57	25+50.37
C4	21+07.71 22+69.11	N: 985526.27 E: 2811505.41	N: 985488.32 E: 2811660.29	300.00	161.40	030°49'31"	82.71	21+86.40



Olsson - Civil Engineering  
 Missouri Certificate of Authority #001592  
 1301 Burlington Street  
 North Kansas City, MO 64116  
 TEL 816.361.1177  
 FAX 816.361.1888  
 www.olson.com

REV. NO.	DATE	REVISIONS DESCRIPTION
1	06/15/2020	REVISED PER CITY COMMENTS
2	06/25/2020	REVISED PER CITY COMMENTS

ROADWAY PLAN & PROFILE (SW HOOK FARM DRIVE)  
 STREET AND STORM SEWER PLANS

HOOK FARMS  
 FIRST PLAT

LEE'S SUMMIT, MO





2020

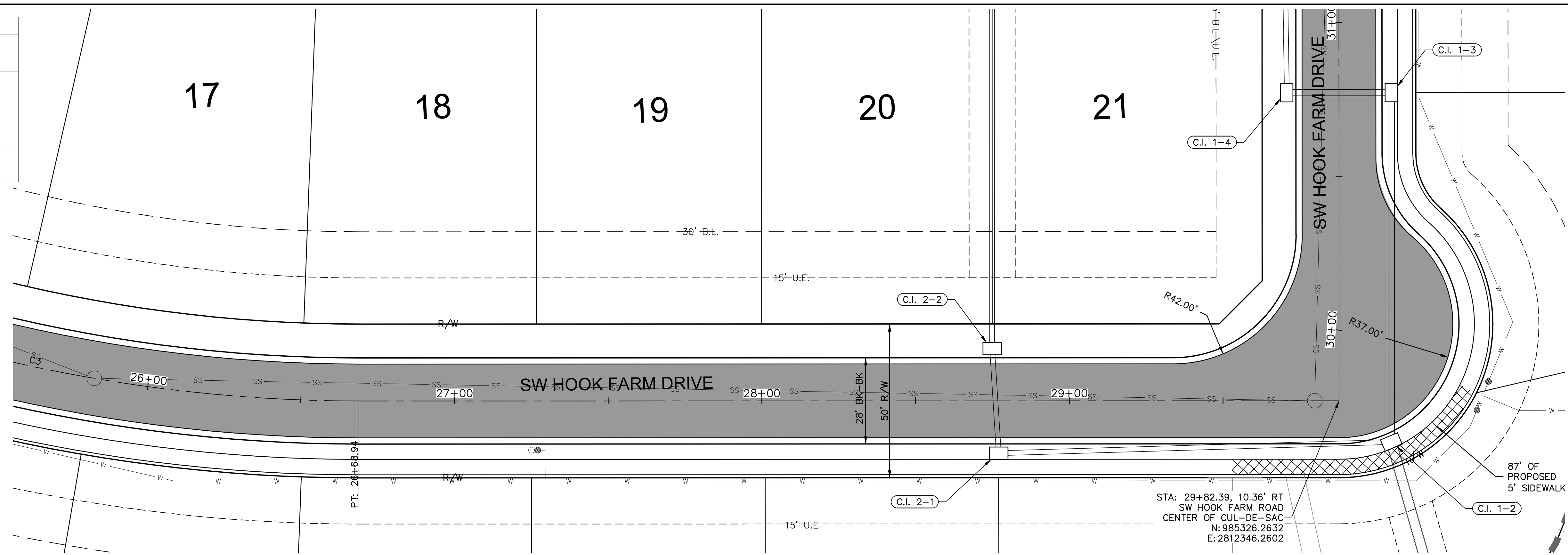
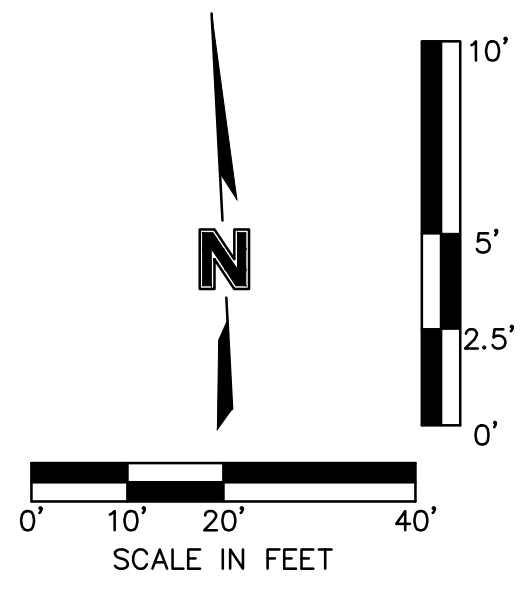
drawn by: CGW  
 checked by: JES  
 approved by: NDH  
 QA/QC by: JES  
 project no.: 019-4061  
 drawing no.:  
 date: 04/20/2020

SHEET  
 C117

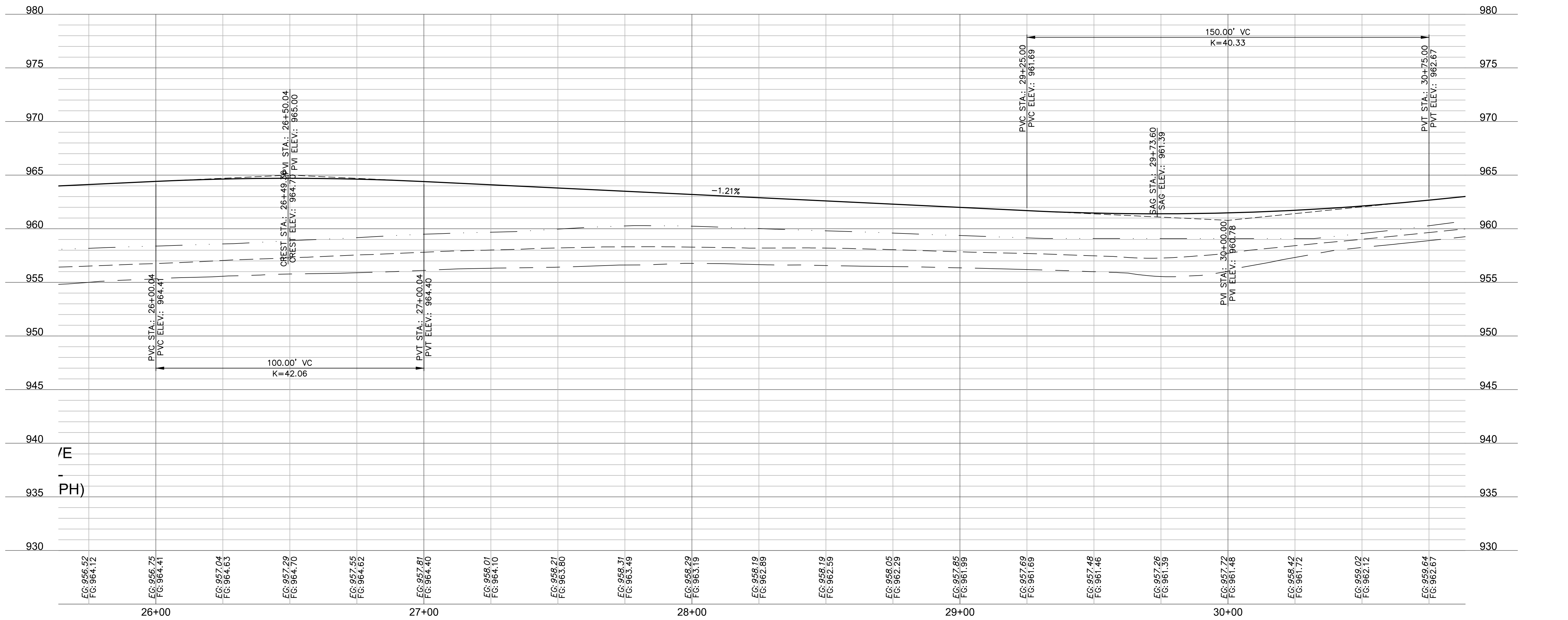



DWG: F:\2019\4001-4500\019-4061-Design\AutoCAD\Final Plans\Storm Plans\VC\_RPP02\_0194061.dwg  
 DATE: Jun 29, 2020 6:40pm  
 XREFS: C:\PTBLK\_0194061\_34x22 C:\PBNDRY\_0194061 C:\XBASE\_0194061 C:\FBASE\_0194061 C:\PPATT\_0194061 C:\PUTIL\_0194061 C:\PSTRM\_0194061  
 USER: nheiser

LEGEND	
	ADA ACCESS ROUTE
	ASPHALT PAVEMENT
	CG-2 CURB & GUTTER
	PROPOSED SIDEWALK




STA: 29+82.39, 10.36' RT  
 SW HOOK FARM ROAD  
 CENTER OF CUL-DE-SAC  
 N: 985326.2632  
 E: 2812346.2602





Olsson - Civil Engineering  
 Missouri Certificate of Authority #001592  
 1301 Burlington Street  
 North Kansas City, MO 64116  
 TEL 816.361.1177  
 FAX 816.361.1888  
 www.olsson.com



JULIE ELAINE SELLERS  
 NUMBER PE-2017000367  
 12/3/20  
 PROFESSIONAL ENGINEER

REV. NO.	DATE	REVISIONS DESCRIPTION
1	06/15/2020	REVISED PER CITY COMMENTS
2	06/25/2020	REVISED PER CITY COMMENTS

ROADWAY PLAN & PROFILE (SW HOOK FARM DRIVE)  
 STREET AND STORM SEWER PLANS

HOOK FARMS  
 FIRST PLAT

LEE'S SUMMIT, MO

2020

REVISIONS

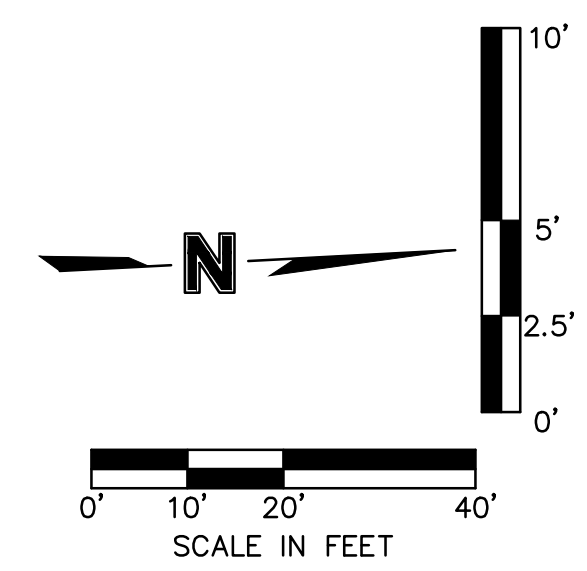
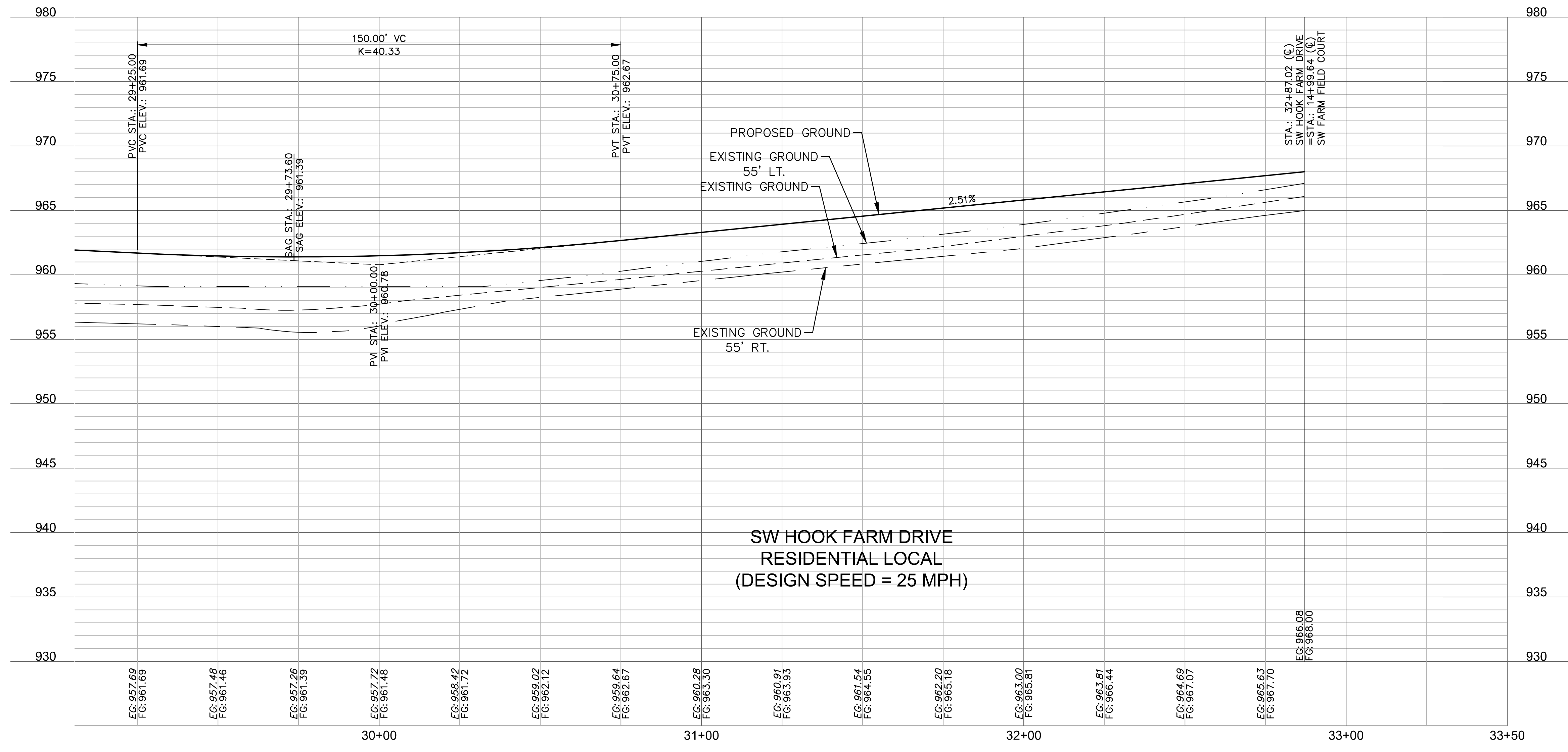
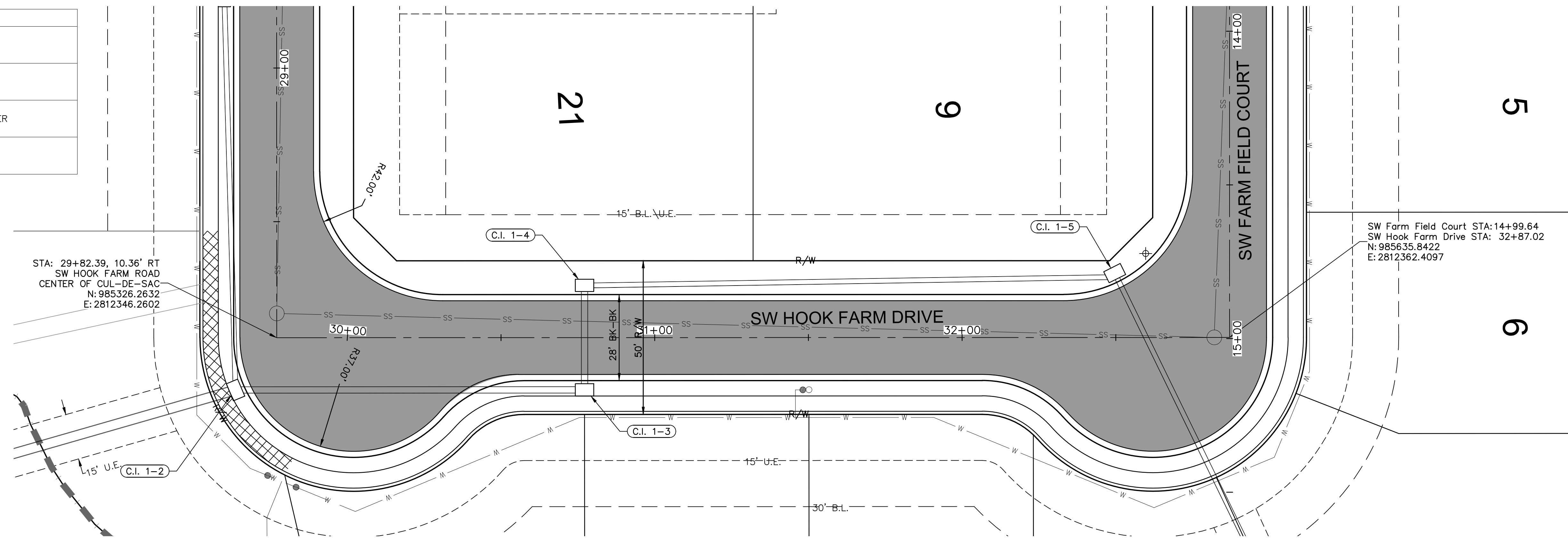
drawn by: CGW
checked by: JES
approved by: NDH
QA/QC by: JES
project no.: 019-4061
drawing no.:
date: 04/20/2020

**SHEET C118**



DWG: F:\2019\4001-4500\019-4061-40-Design\AutoCAD\Final Plans\Storm Plans\VC\_RPP02\_0194061.dwg  
 DATE: Jun 29, 2020 6:40pm  
 USER: nheiser  
 XREFS: C:\PTBLK\_0194061\_34x22 C:\PBNDRY\_0194061 C:\FBASE\_0194061 C:\PPATT\_0194061 C:\PUTIL\_0194061 C:\PSTRM\_0194061

LEGEND	
	ADA ACCESS ROUTE
	ASPHALT PAVEMENT
	CG-2 CURB & GUTTER
	PROPOSED SIDEWALK



**olsson**  
 Olsson - Civil Engineering  
 Missouri Certificate of Authority #001592  
 1301 Burlington Street  
 North Kansas City, MO 64116  
 TEL 816.361.1177  
 FAX 816.361.1888  
 www.olson.com

STATE OF MISSOURI  
 JULIE ELAINE SELLERS  
 PROFESSIONAL ENGINEER  
 NUMBER PE-2017000367  
 12/3/20

REV. NO.	DATE	REVISIONS DESCRIPTION
1	06/15/2020	REVISED PER CITY COMMENTS
2	06/25/2020	REVISED PER CITY COMMENTS

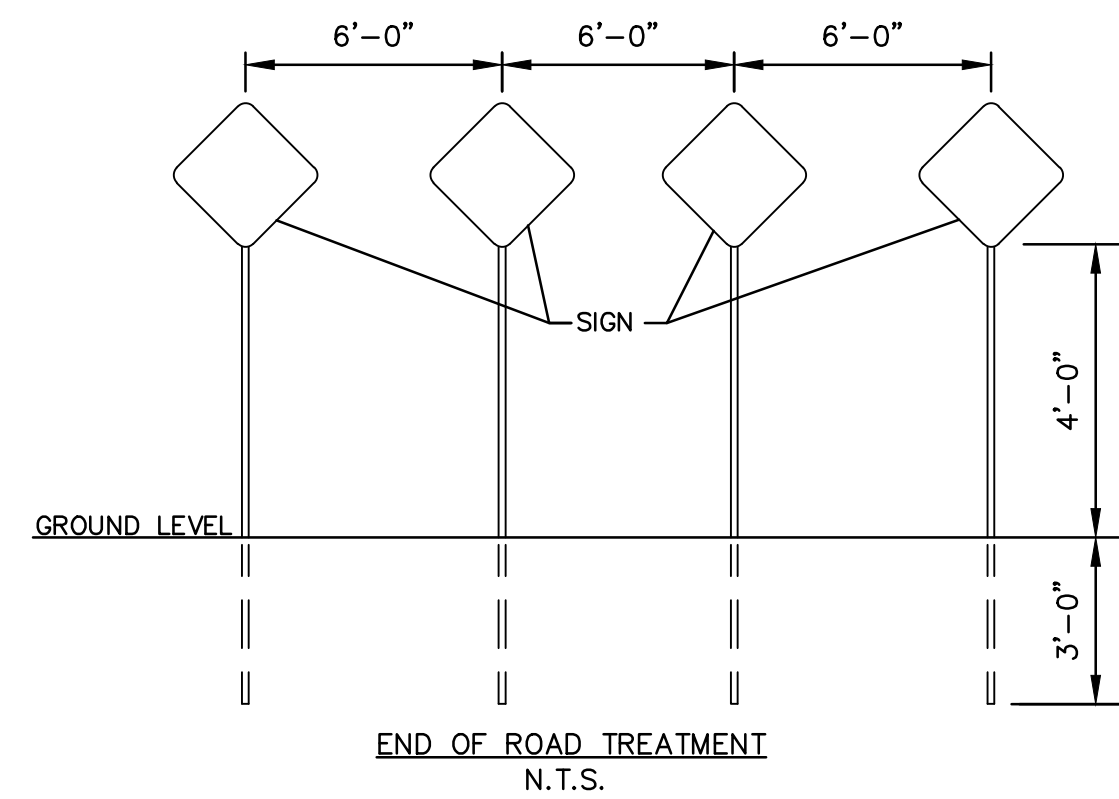
ROADWAY PLAN & PROFILE (SW HOOK FARM DRIVE)  
 STREET AND STORM SEWER PLANS  
 HOOK FARMS  
 FIRST PLAT  
 LEE'S SUMMIT, MO  
 2020

drawn by:	CGW
checked by:	JES
approved by:	NDH
QA/QC by:	JES
project no.:	019-4061
drawing no.:	
date:	04/20/2020

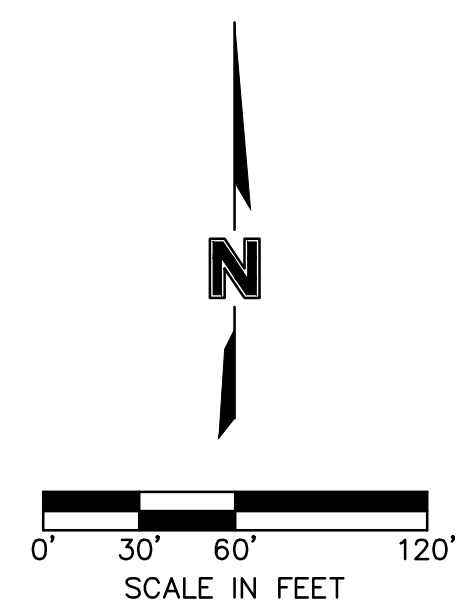
SHEET C119



DWG: F:\2019\4001-4500\019-4061-40-Design\AutoCAD\Final Plans\Sheets\GNCV\Street and Storm Plans\TC\_P01\_0194061.dwg USER: rneiser  
 DATE: Jun 30, 2020 7:14am XREFS: C:\PTBLK\_0194061\_34x22 C:\PBASE\_0194061 C:\PBASE\_0194061




OBJECT MARKERS (TYPE OM4-3, 18"x18") ARE TO BE INSTALLED 2' FROM END OF PROPOSED PAVEMENT.



ITEM 8  
 10'x10' SWBT  
 Doc. No. 199910026996  
 Bk. 1-2906 Pg. 251

ITEM 9  
 10' G.E.  
 Doc. No. 199910026996  
 FALLS IN R/W

**olsson**  
 Olsson - Civil Engineering  
 Missouri Certificate of Authority #001592  
 1301 Burlington Street  
 North Kansas City, MO 64116  
 TEL 816.361.1177  
 FAX 816.361.1888  
 www.olson.com



REV. NO.	DATE	REVISIONS DESCRIPTION	BY
1	06/15/2020	REVISED PER CITY COMMENTS	
2	06/25/2020	REVISED PER CITY COMMENTS	

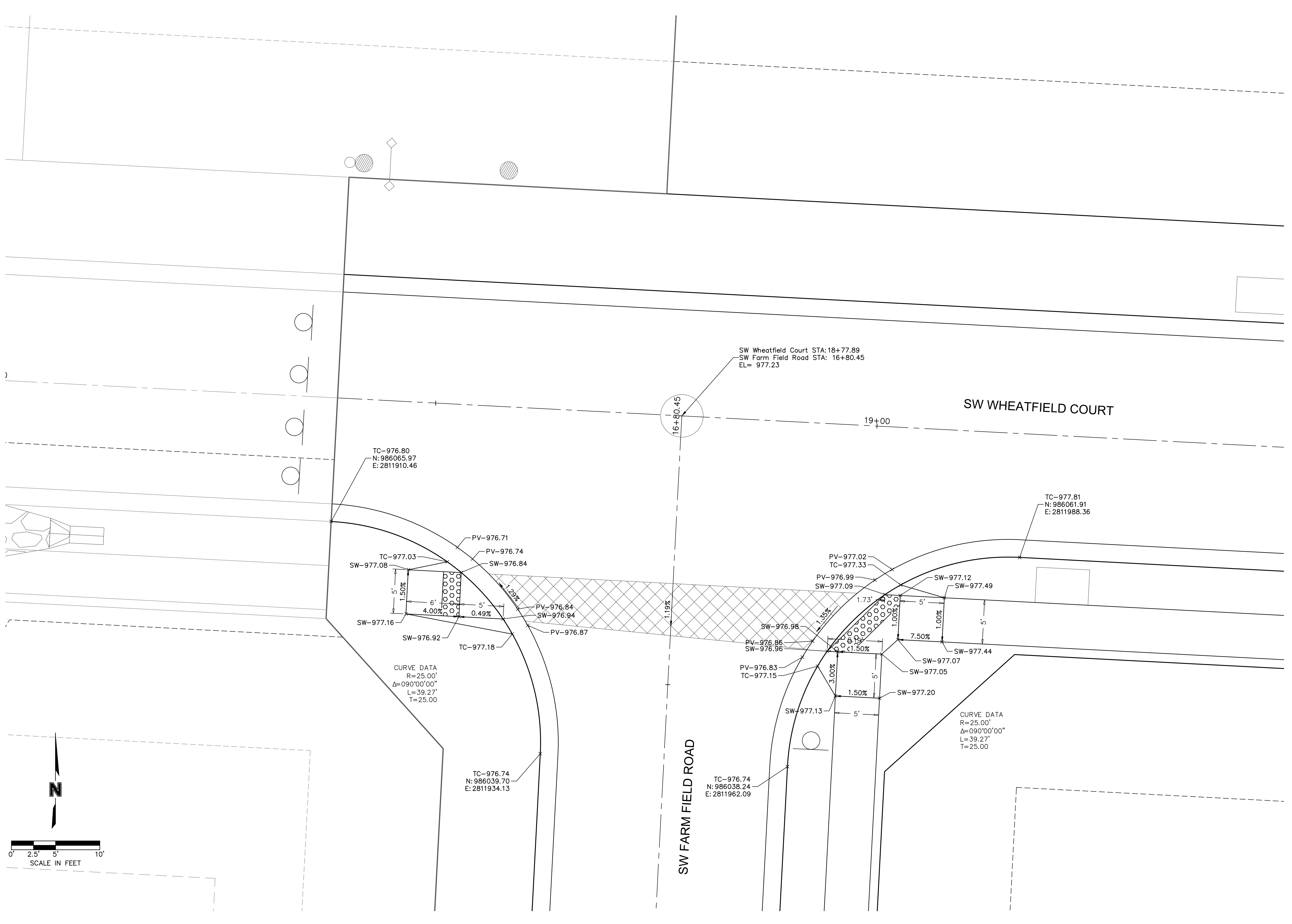
TRAFFIC CONTROL PLAN  
 STREET AND STORM SEWER PLANS  
 HOOK FARMS  
 FIRST PLAT  
 LEE'S SUMMIT, MO  
 2020

drawn by: CGW  
 checked by: JES  
 approved by: NDH  
 QA/QC by: JES  
 project no.: 019-4061  
 drawing no.:  
 date: 04/20/2020


SHEET  
 C120



DWG: F:\2019\4001-4500\019-4061-Design\AutoCAD\Final Plans\Storm Plans\CV\_INT01\_0194061.dwg USER: nheiser C\_PUTL\_0194061  
 DATE: Jun 29, 2020 6:42pm XREFS: C\_PTBK\_0194061\_34x22 C\_PBASE\_0194061 C\_PBASE\_0194061



**olsson**  
 Olsson - Civil Engineering  
 Missouri Certificate of Authority #001592  
 1301 Burlington Street  
 North Kansas City, MO 64116  
 TEL 816.361.1177  
 FAX 816.361.1888  
 www.olsosn.com



REV. NO.	DATE	REVISIONS DESCRIPTION	BY
1	08/15/2020	REVISED PER CITY COMMENTS	
2	08/25/2020	REVISED PER CITY COMMENTS	

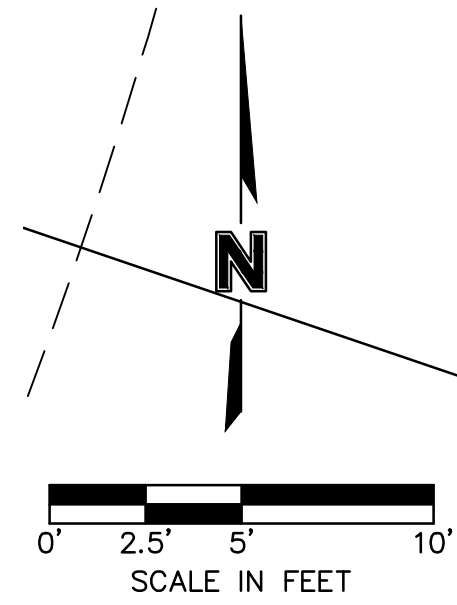
SW WHEATFIELD COURT & SW FARM FIELD ROAD  
 STREET AND STORM SEWER PLANS  
 HOOK FARMS  
 FIRST FLAT  
 LEE'S SUMMIT, MO  
 2020

drawn by: CGW  
 checked by: JES  
 approved by: NDH  
 QA/QC by: JES  
 project no.: 019-4061  
 drawing no.:  
 date: 04/20/2020

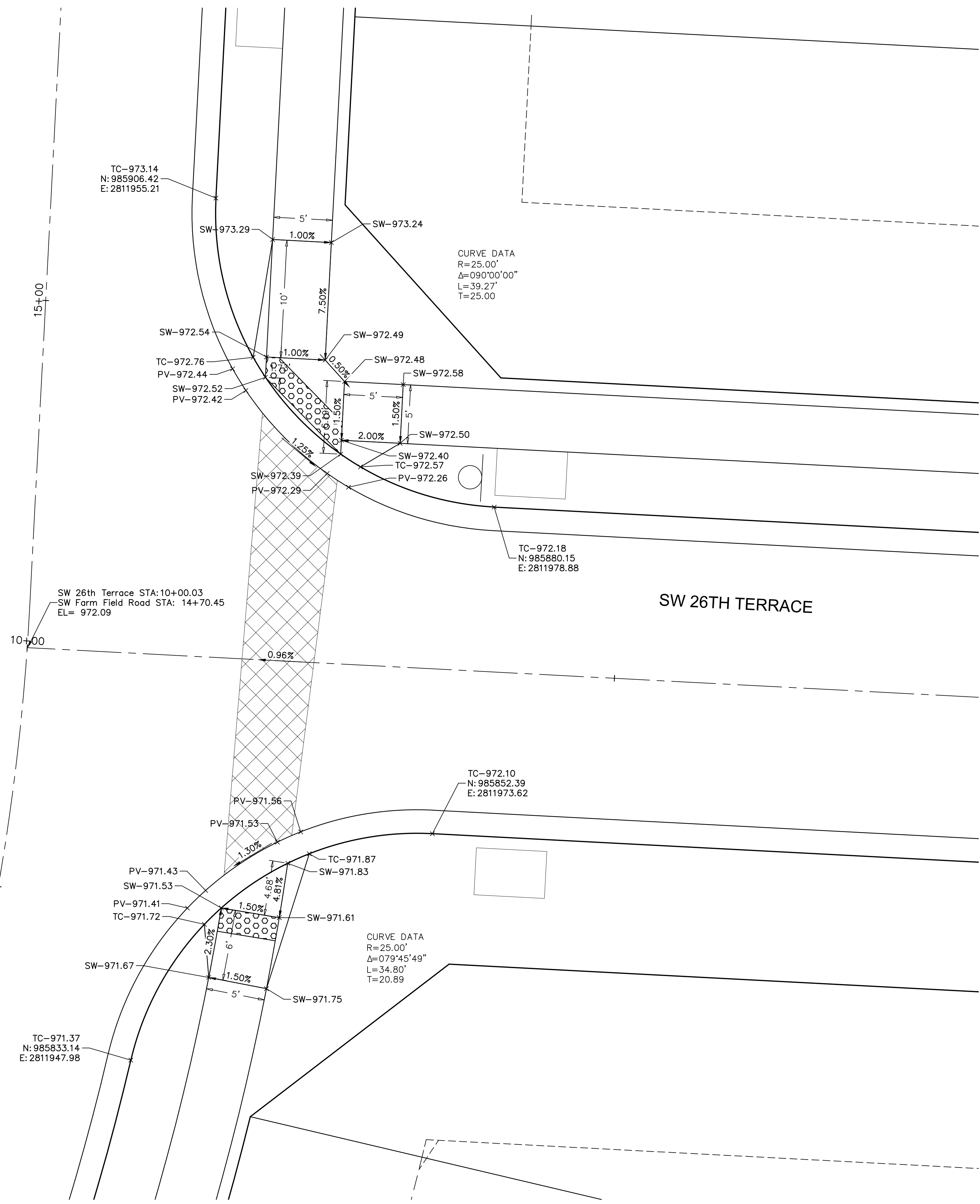
**SHEET C121**



DWG: F:\2019\4001-4500\019-4061-40-Design\AutoCAD\Final Plans\NCV\Street and Storm Plans\NC\_INT01\_0194061.dwg USER: nheiser  
 DATE: Jun 29, 2020 6:42pm XREFS: C:\PTBLK\_0194061\_34x22 C:\PBASE\_0194061 C:\XBASE\_0194061 C:\PUTIL\_0194061 C:\FBASE\_0194061




SW FARM FIELD ROAD



SW 26TH TERRACE

**olsson**  
 Olsson - Civil Engineering  
 Missouri Certificate of Authority #001592  
 1301 Burlington Street  
 North Kansas City, MO 64116  
 TEL 816.361.1177  
 FAX 816.361.7888  
 www.olsosn.com



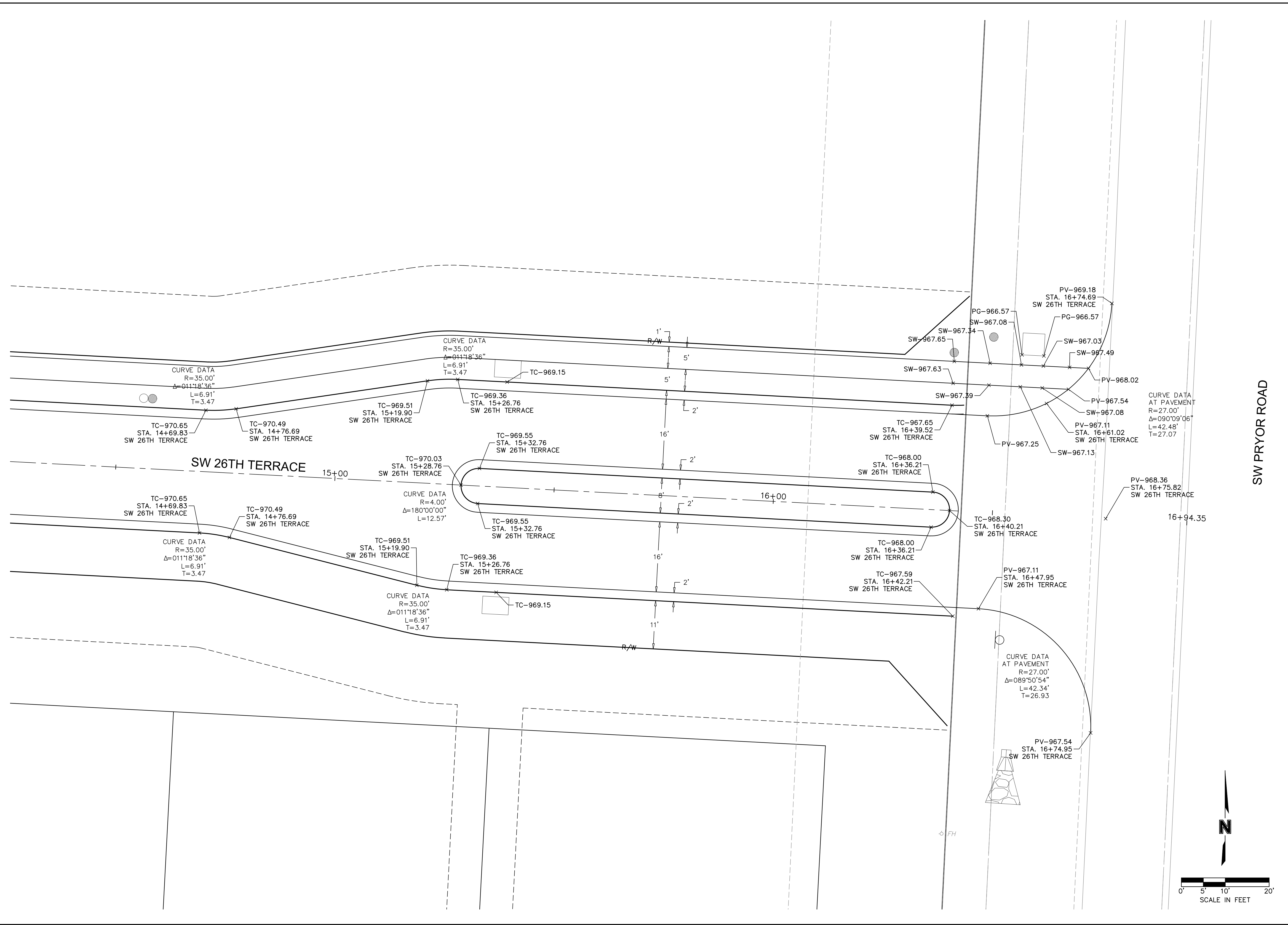
REV. NO.	DATE	REVISIONS DESCRIPTION	BY
1	06/15/2020	REVISED PER CITY COMMENTS	
2	06/25/2020	REVISED PER CITY COMMENTS	

SW FARM FIELD ROAD & SW 26TH TERRACE  
 STREET AND STORM SEWER PLANS  
 HOOK FARMS  
 FIRST PLAT  
 LEE'S SUMMIT, MO  
 2020

drawn by: CGW  
 checked by: JES  
 approved by: NDH  
 QA/QC by: JES  
 project no.: 019-4061  
 drawing no.:  
 date: 04/20/2020



DWG: F:\2019\4001-4500\019-4061-40-Design\AutoCAD\Final Plans\Sheets\GNCV\Street and Storm Plans\NC\_INT02\_0194061.dwg  
 DATE: Jun 29, 2020 6:43pm XREFS: C\_PTBK\_0194061\_34x22 C\_PBASE\_0194061 C\_PBASE\_0194061 C\_PUTIL\_0194061  
 USER: nhriser



**olsson**

Olsson - Civil Engineering  
 Missouri Certificate of Authority #001592  
 1301 Burlington Street  
 North Kansas City, MO 64116  
 TEL 816.361.1177  
 FAX 816.361.7888  
 www.olsosn.com

STATE OF MISSOURI  
 JULIE ELAINE SELLERS  
 PROFESSIONAL ENGINEER  
 NUMBER PE-2017000367  
 12/3/20

REV. NO.	DATE	REVISIONS DESCRIPTION	BY
1	06/15/2020	REVISED PER CITY COMMENTS	
2	06/25/2020	REVISED PER CITY COMMENTS	

SW 26TH TERRACE  
 STREET AND STORM SEWER PLANS

HOOK FARMS  
 FIRST PLAT

LEE'S SUMMIT, MO

2020

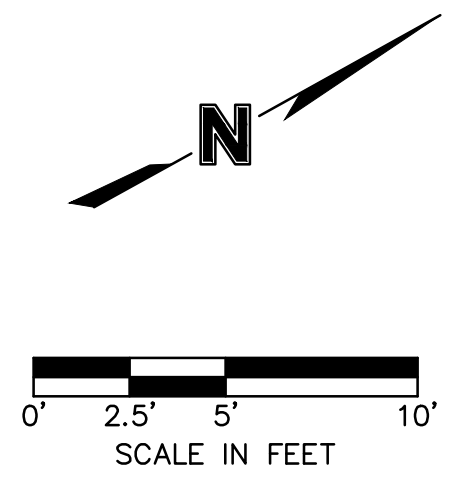
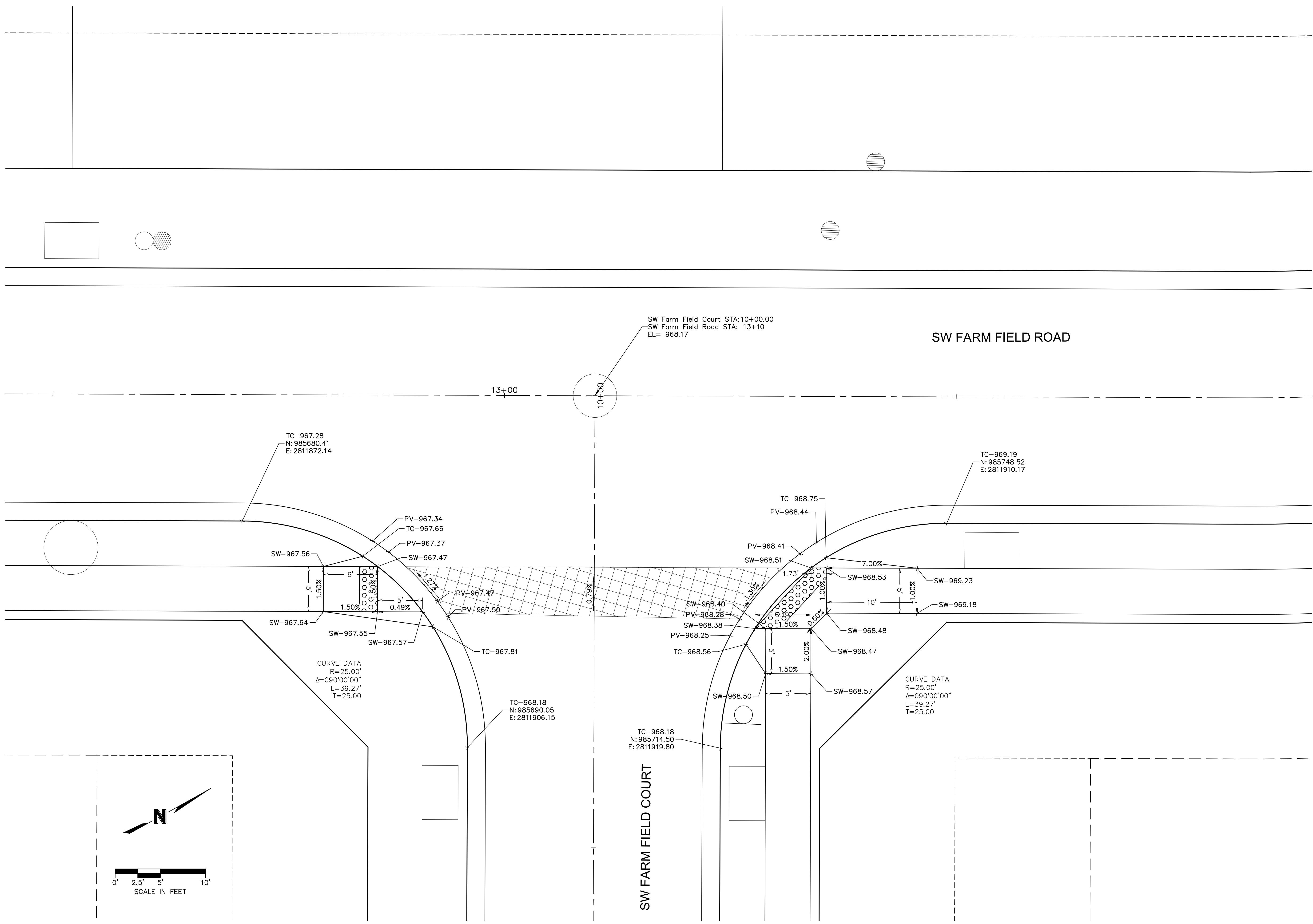
REVISIONS

drawn by: _____	CGW
checked by: _____	JES
approved by: _____	NDH
QA/QC by: _____	JES
project no.: _____	019-4061
drawing no.: _____	
date: _____	04/20/2020

**SHEET C123**



DWG: F:\2019\4001-4500\019-4061\40-Design\AutoCAD\Final Plans\Sheets\GNCV\Street and Storm Plans\NC\_INT01\_0194061.dwg USER: nheiser  
 DATE: Jun 29, 2020 6:44pm XREFS: C:\PTBLK\_0194061\_34x22 C:\PBASE\_0194061 C:\XBASE\_0194061 C:\PUTIL\_0194061



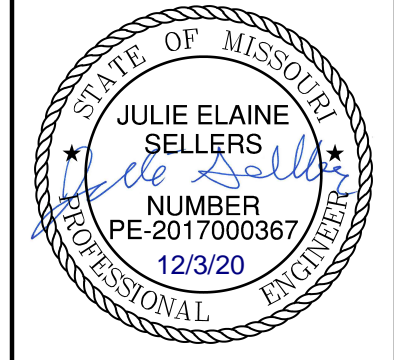
CURVE DATA  
 R=25.00'  
 Δ=090°00'00"  
 L=39.27'  
 T=25.00

CURVE DATA  
 R=25.00'  
 Δ=090°00'00"  
 L=39.27'  
 T=25.00

SW Farm Field Court STA: 10+00.00  
 SW Farm Field Road STA: 13+10  
 EL= 968.17

SW FARM FIELD ROAD

**olsson**  
 Olsson - Civil Engineering  
 Missouri Certificate of Authority #001592  
 1301 Burlington Street  
 North Kansas City, MO 64116  
 TEL 816.361.1177  
 FAX 816.361.1888  
 www.olsosn.com



REV. NO.	DATE	REVISIONS DESCRIPTION	BY
1	06/15/2020	REVISED PER CITY COMMENTS	
2	06/25/2020	REVISED PER CITY COMMENTS	

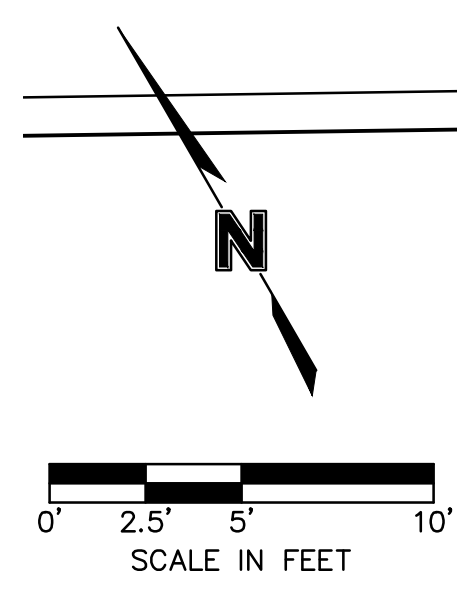
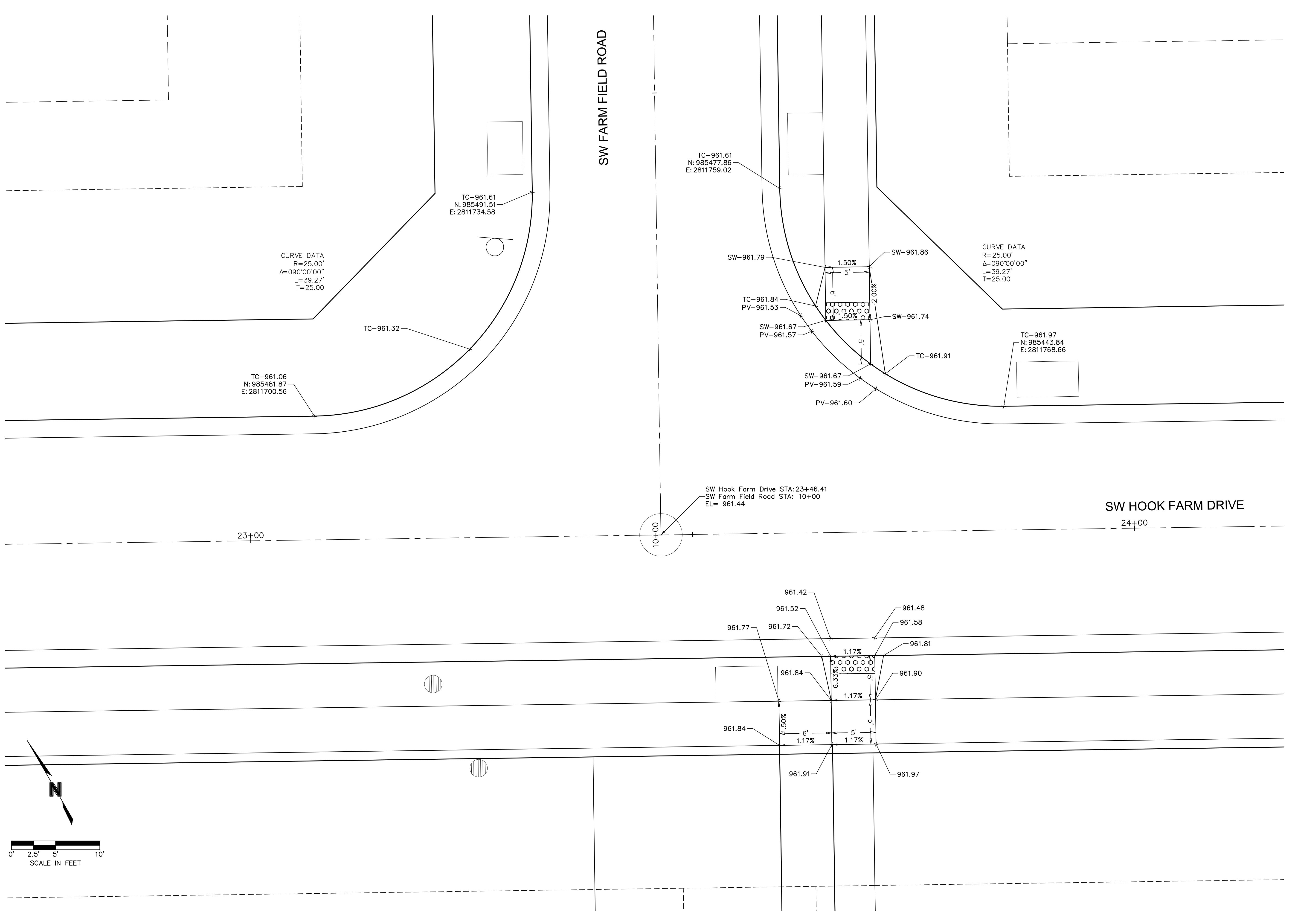
SW FARM FIELD ROAD & SW FARM FIELD COURT  
 STREET AND STORM SEWER PLANS  
 HOOK FARMS  
 FIRST FLAT  
 LEE'S SUMMIT, MO  
 2020

drawn by: CGW  
 checked by: JES  
 approved by: NDH  
 QA/QC by: JES  
 project no.: 019-4061  
 drawing no.:  
 date: 04/20/2020

SHEET  
 C124



DWG: F:\2019\4001-4500\019-4061-40-Design\AutoCAD\Final Plans\NCV\Street and Storm Plans\NC\_INT02\_0194061.dwg  
 DATE: Jun 29, 2020 6:46pm XREFS: C:\PTBLK\_0194061\_34x22 C:\PBNBY\_0194061 C:\XBASE\_0194061 C:\FBASE\_0194061 C:\PUTIL\_0194061  
 USER: nhraiser



**olsson**

Olsson - Civil Engineering  
 Missouri Certificate of Authority #001592  
 1301 Burlington Street  
 North Kansas City, MO 64116  
 TEL 816.361.1177  
 FAX 816.361.7888  
 www.olson.com

STATE OF MISSOURI  
 JULIE ELAINE  
 SELLERS  
 PE-2017000367  
 12/3/20  
 PROFESSIONAL ENGINEER

REV. NO.	DATE	REVISIONS DESCRIPTION	BY
1	06/15/2020	REVISED PER CITY COMMENTS	
2	06/25/2020	REVISED PER CITY COMMENTS	

SW FARM FIELD ROAD & SW HOOK FARM DRIVE  
 STREET AND STORM SEWER PLANS

HOOK FARMS  
 FIRST PLAT

LEE'S SUMMIT, MO

2020

REVISIONS

drawn by:	CGW
checked by:	JES
approved by:	NDH
QA/QC by:	JES
project no.:	019-4061
drawing no.:	
date:	04/20/2020

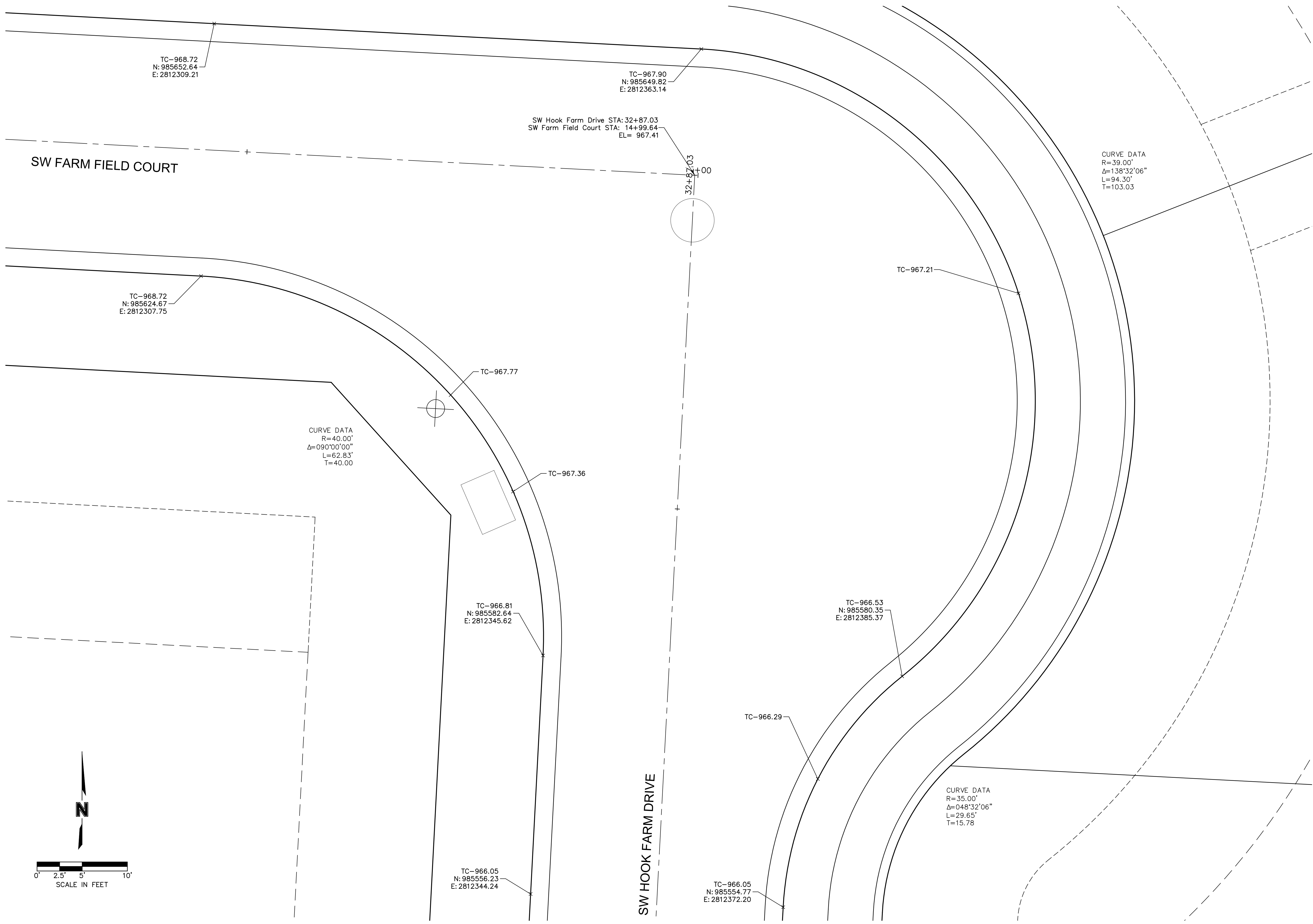
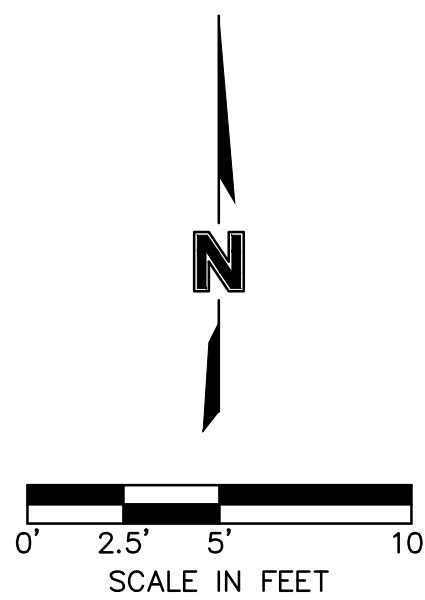
**SHEET**  
C125







DWG: F:\2019\4001-4500\019-4061-Design\AutoCAD\Final Plans\Sheets\GNCV\Street and Storm Plans\C\_INT02\_0194061.dwg USER: nhaiser  
 DATE: Jun 29, 2020 6:46pm XREFS: C\_PTBK\_0194061\_34x22 C\_PBNDY\_0194061 C\_XBASE\_0194061 C\_PBASE\_0194061 C\_PUTIL\_0194061



TC-968.72  
 N: 985652.64  
 E: 2812309.21

TC-967.90  
 N: 985649.82  
 E: 2812363.14

SW Hook Farm Drive STA: 32+87.03  
 SW Farm Field Court STA: 14+99.64  
 EL= 967.41

CURVE DATA  
 R=39.00'  
 $\Delta=138^{\circ}32'06''$   
 L=94.30'  
 T=103.03

TC-968.72  
 N: 985624.67  
 E: 2812307.75

CURVE DATA  
 R=40.00'  
 $\Delta=090^{\circ}00'00''$   
 L=62.83'  
 T=40.00

TC-966.81  
 N: 985582.64  
 E: 2812345.62


TC-966.53  
 N: 985580.35  
 E: 2812385.37

TC-966.05  
 N: 985556.23  
 E: 2812344.24

TC-966.05  
 N: 985554.77  
 E: 2812372.20

CURVE DATA  
 R=35.00'  
 $\Delta=048^{\circ}32'06''$   
 L=29.65'  
 T=15.78

Olsson - Civil Engineering  
 Missouri Certificate of Authority #001592  
 1301 Burlington Street  
 North Kansas City, MO 64116  
 TEL 816.361.1177  
 FAX 816.361.1888  
 www.olsson.com



REV. NO.	DATE	REVISIONS DESCRIPTION	BY
1	06/15/2020	REVISED PER CITY COMMENTS	
2	06/25/2020	REVISED PER CITY COMMENTS	

SW FARM FIELD COURT & SW HOOK FARM DRIVE  
 STREET AND STORM SEWER PLANS

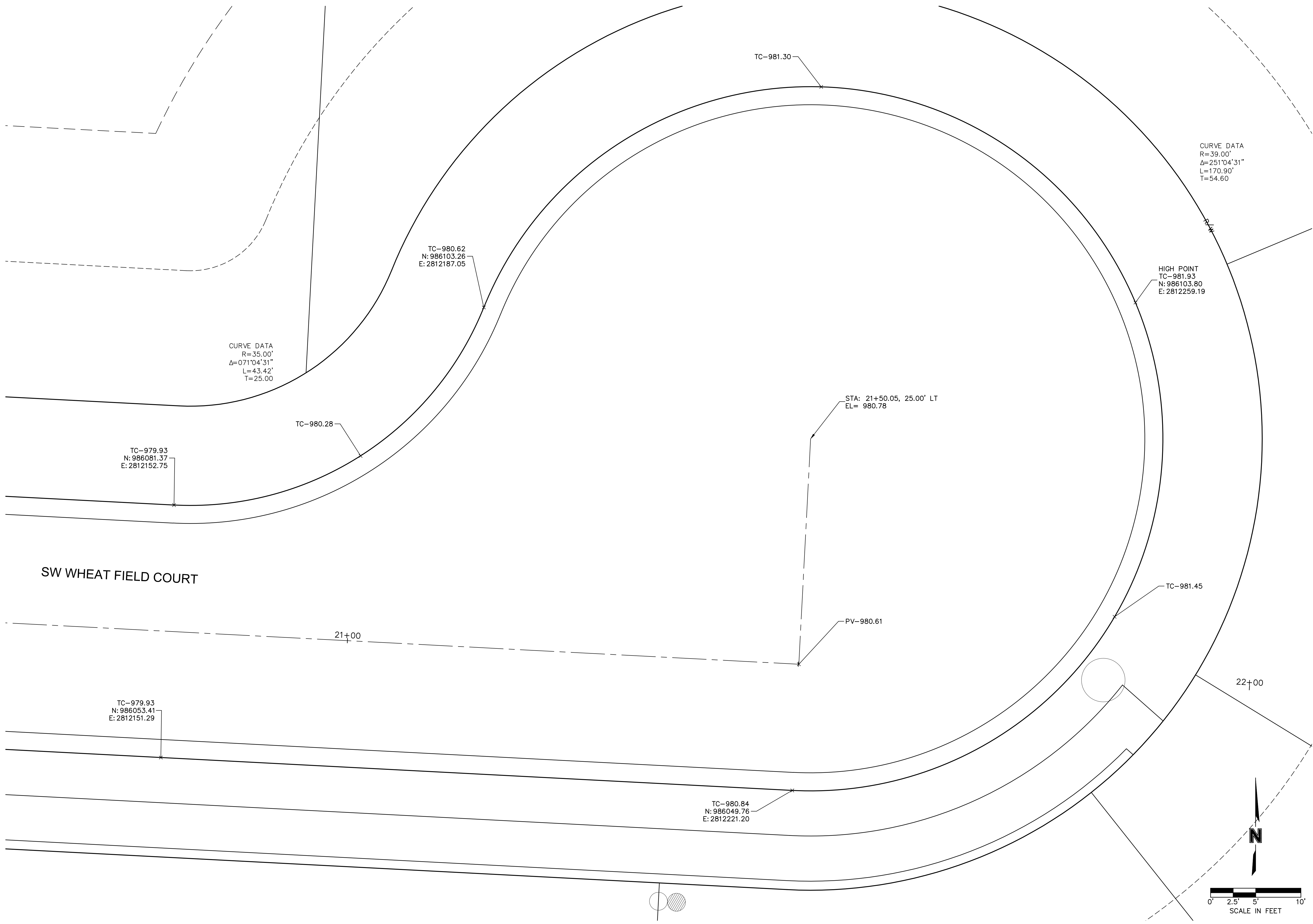
HOOK FARMS  
 FIRST PLAT

LEE'S SUMMIT, MO 2020

drawn by: CGW  
 checked by: JES  
 approved by: NDH  
 QA/QC by: JES  
 project no.: 019-4061  
 drawing no.:  
 date: 04/20/2020




DWG: F:\2019\4001-4500\019-4061-Design\AutoCAD\Final Plans\Sheets\GNCV\Street and Storm Plans\0194061.dwg USER: nhraiser C\_PUTIL\_0194061  
 DATE: Jun 29, 2020 6:46pm XREFS: C:\PTBLK\_0194061\_34x22 C\_XBASE\_0194061 C\_PBASE\_0194061 C\_FBASE\_0194061



**olsson**

Olsson - Civil Engineering  
 Missouri Certificate of Authority #001592  
 1301 Burlington Street  
 North Kansas City, MO 64116  
 TEL 816.361.1177  
 FAX 816.361.1888  
 www.olsosn.com



REV. NO.	DATE	REVISIONS DESCRIPTION	BY
1	06/15/2020	REVISED PER CITY COMMENTS	
2	06/25/2020	REVISED PER CITY COMMENTS	

SW WHEAT FIELD COURT CUL-DE-SAC  
 STREET AND STORM SEWER PLANS

HOOK FARMS  
 FIRST PLAT

LEE'S SUMMIT, MO

2020

drawn by: CGW  
 checked by: JES  
 approved by: NDH  
 QA/QC by: JES  
 project no.: 019-4061  
 drawing no.:  
 date: 04/20/2020

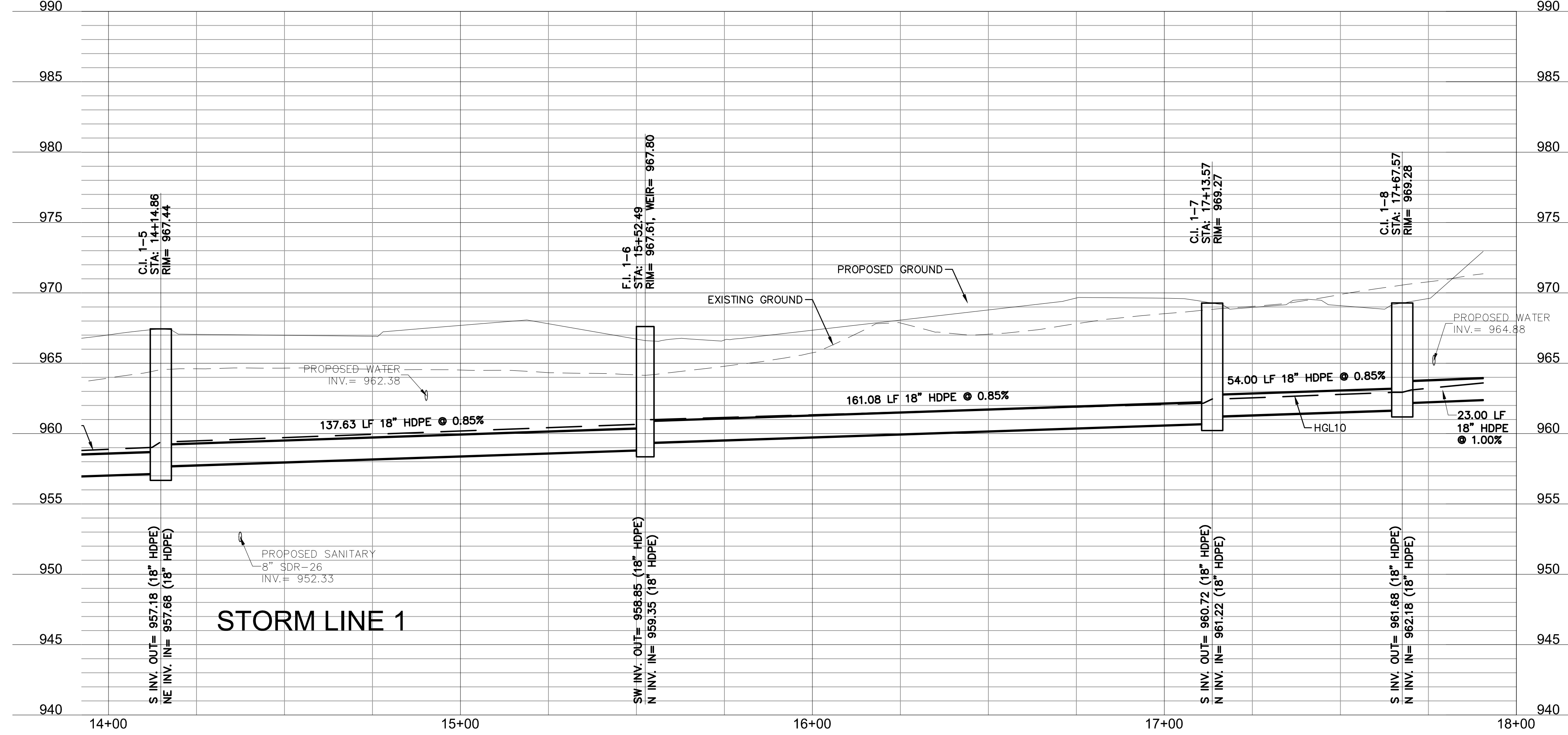
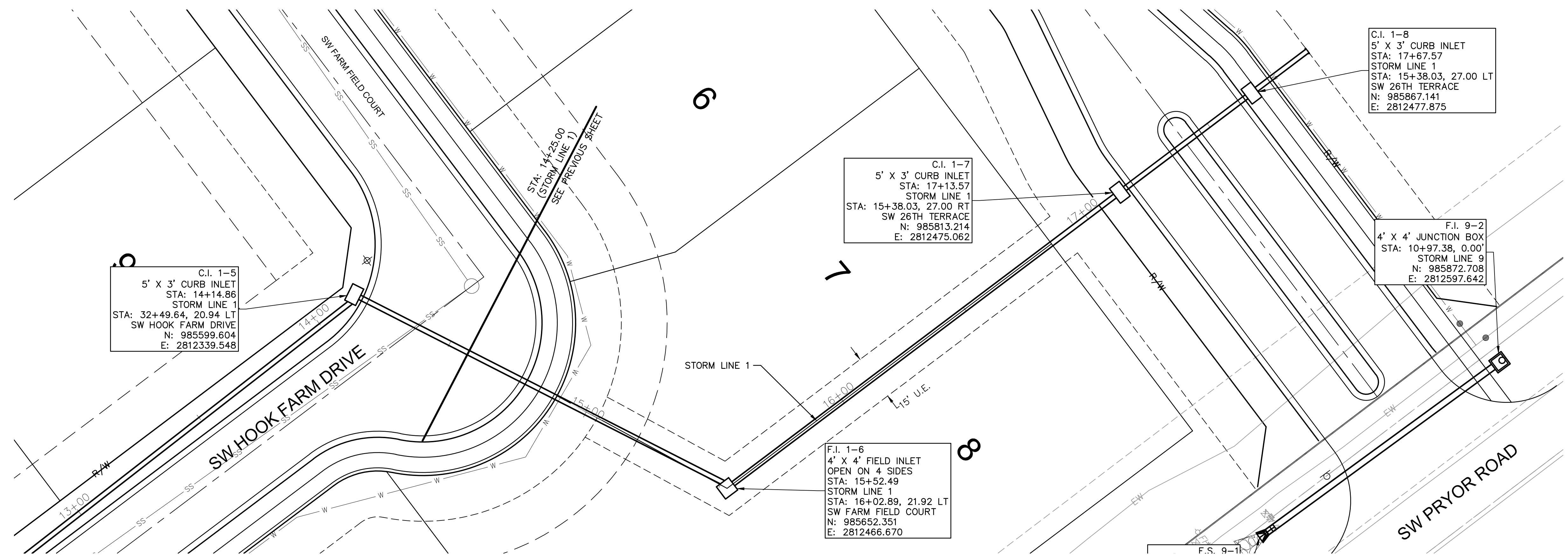
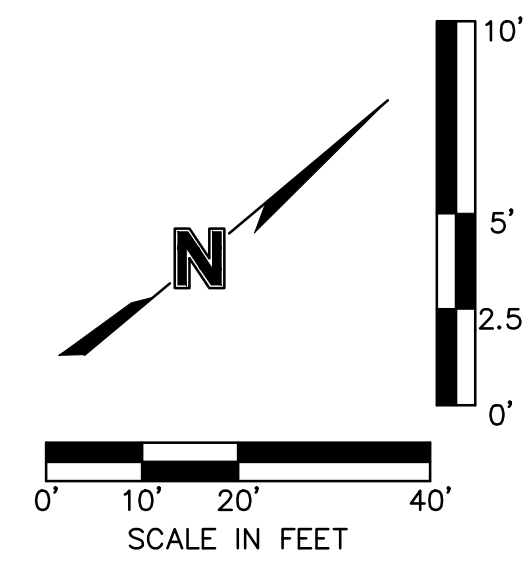
**SHEET  
 C128**







DWG: F:\2019\4001-4500\019-4061-40-Design\AutoCAD\Final Plans\Storm Plans\NCV\Street and Storm Plans\0194061.dwg  
 DATE: Jun 30, 2020 7:14am XREFS: C:\PTBLK\_0194061\_34x22 C:\PBASE\_0194061 C:\PBASE\_0194061 C:\PSTRM\_0194061 C:\PSURF\_0194061 C:\PUTIL\_0194061  
 USER: nheiser



Olsson - Civil Engineering  
 Missouri Certificate of Authority #001592  
 1301 Burlington Street  
 North Kansas City, MO 64116  
 TEL 816.361.1177  
 FAX 816.361.1888  
 www.olsson.com

REV. NO.	DATE	REVISIONS DESCRIPTION
1	06/15/2020	REVISED PER CITY COMMENTS
2	06/25/2020	REVISED PER CITY COMMENTS

STORM SEWER PLAN & PROFILE (LINE 1 CONT'D)  
 STREET AND STORM SEWER PLANS

HOOK FARMS  
 FIRST PLAT

LEE'S SUMMIT, MO

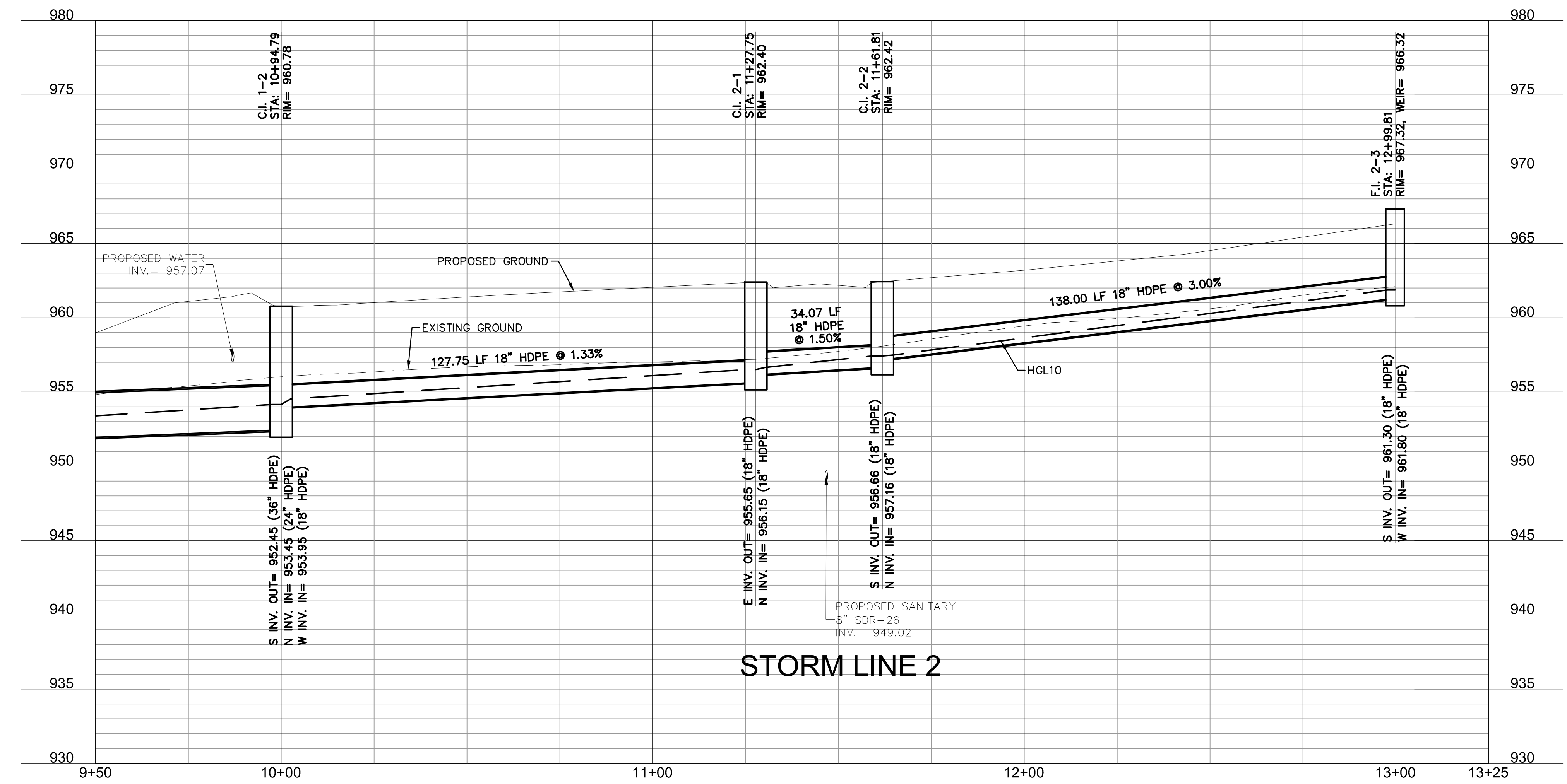
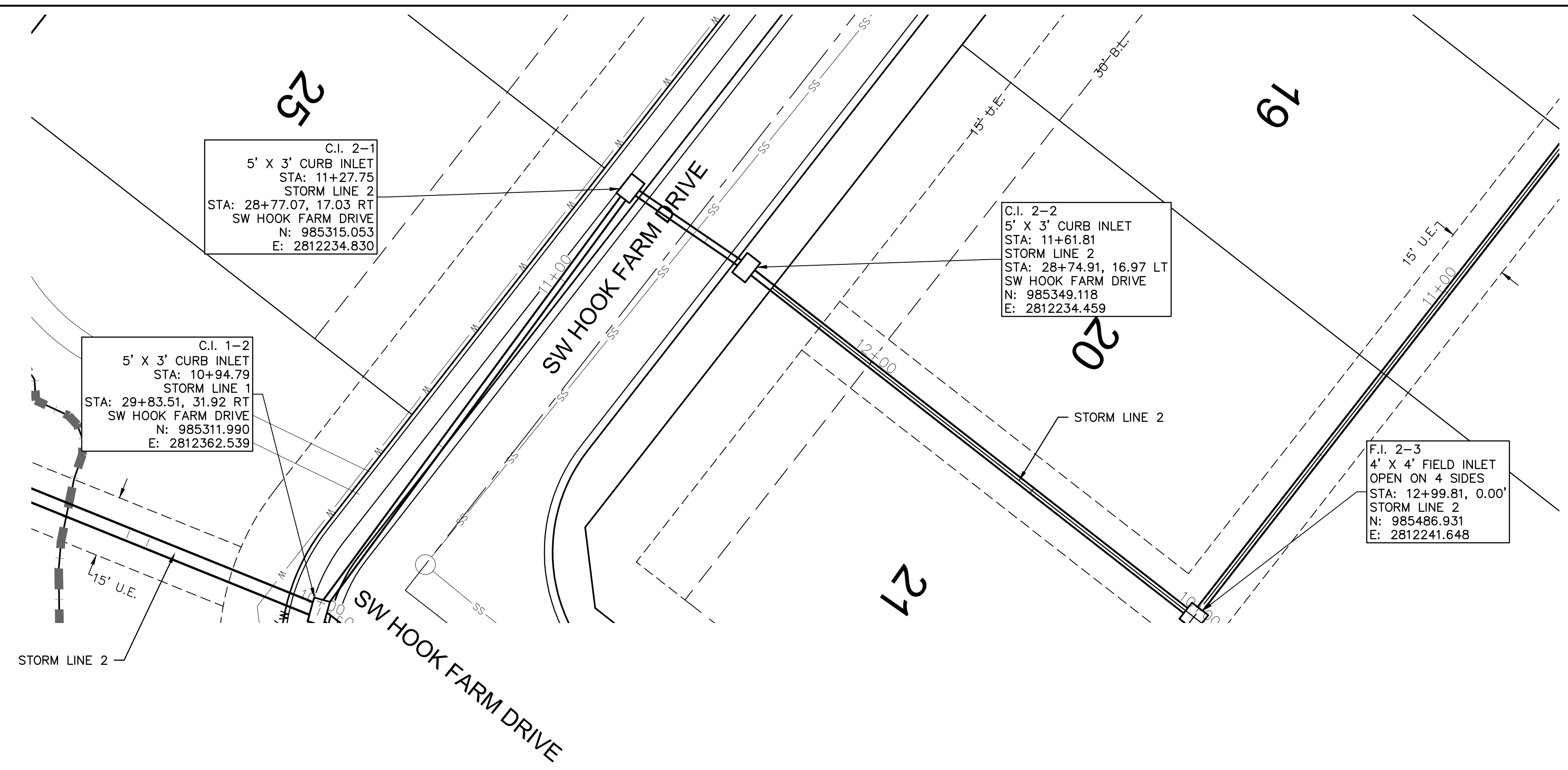
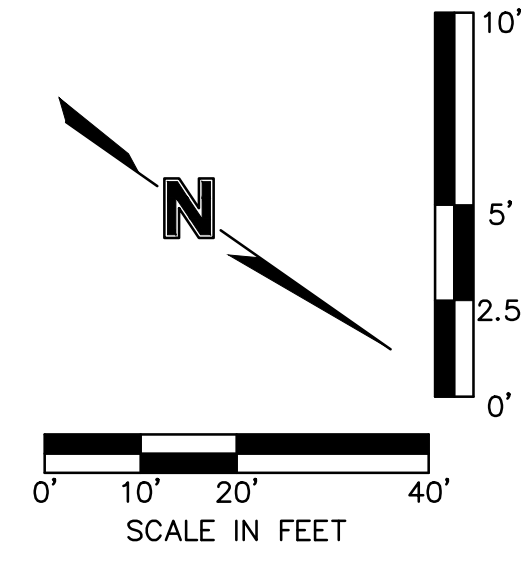
2020

drawn by: CGW  
 checked by: JES  
 approved by: NDH  
 QA/QC by: JES  
 project no.: 019-4061  
 drawing no.:  
 date: 04/20/2020

SHEET  
 C130



DWG: F:\2019\4001-4500\019-4061-Design\AutoCAD\Final Plans\Storm Plans\Storm Plans\019-4061.dwg USER: nheiser  
 DATE: Jun 30, 2020 7:14am XREFS: C:\PTBLK\_0194061\_34x22 C:\PBASE\_0194061 C:\PBASE\_0194061 C:\PSURF\_0194061 C:\PUTIL\_0194061



**olsson**

Olsson - Civil Engineering  
 Missouri Certificate of Authority #001592  
 1307 Burlington Street  
 North Kansas City, MO 64116  
 TEL 816.361.1177  
 FAX 816.361.1888  
 www.olsson.com

**JULIE ELAINE SELLERS**  
 PROFESSIONAL ENGINEER  
 NUMBER PE-2017000367  
 12/3/20

REV. NO.	DATE	REVISIONS DESCRIPTION	BY
1	06/15/2020	REVISED PER CITY COMMENTS	
2	06/25/2020	REVISED PER CITY COMMENTS	

**STORM SEWER PLAN & PROFILE (LINE 2)**  
 STREET AND STORM SEWER PLANS

HOOK FARMS  
 FIRST PLAT

LEE'S SUMMIT, MO

2020

REVISIONS

drawn by: CGW  
 checked by: JES  
 approved by: NDH  
 QA/QC by: JES  
 project no.: 019-4061  
 drawing no.:  
 date: 04/20/2020

SHEET  
 C131



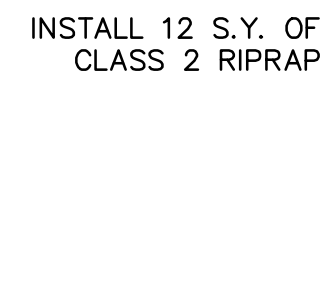
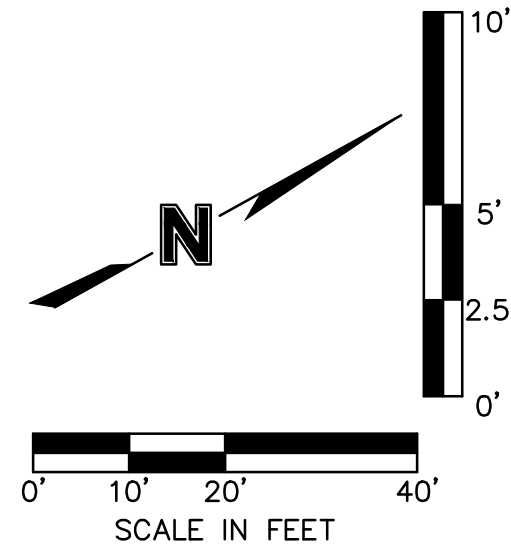




DWG: F:\2019\4001-4500\019-4061-40-Design\AutoCAD\Final Plans\Storm Plans\Storm Plans\0194061.dwg USER: nheiser  
 DATE: Jun 29, 2020 6:53pm XREFS: C:\PTBLK\_0194061\_34x22 C:\PBASE\_0194061 C:\XBASE\_0194061 C:\PSURF\_0194061 C:\PSTRM\_0194061 C:\PUTIL\_0194061

Riprap Calculations							
End Section	Q <sub>100</sub> (cfs)	Pipe Diameter (ft)	Class*	D50* (in)	Apron Length (ft)	Apron Depth (ft)	Area (SY)
E.S. 4-1	27.38	2.5	2	6	10	1.65	12.0

\*Per Table 10.1 HEC 14-FHWA-Energy Dissipators Pg. 10-18



E.S. 4-1  
 30" FES  
 STA: 10+00  
 STORM LINE 4  
 N: 985258.303  
 E: 2811631.226

33

32

TRACT D

SW HOOK FARM DRIVE

SW FARM FIELD ROAD

15

14

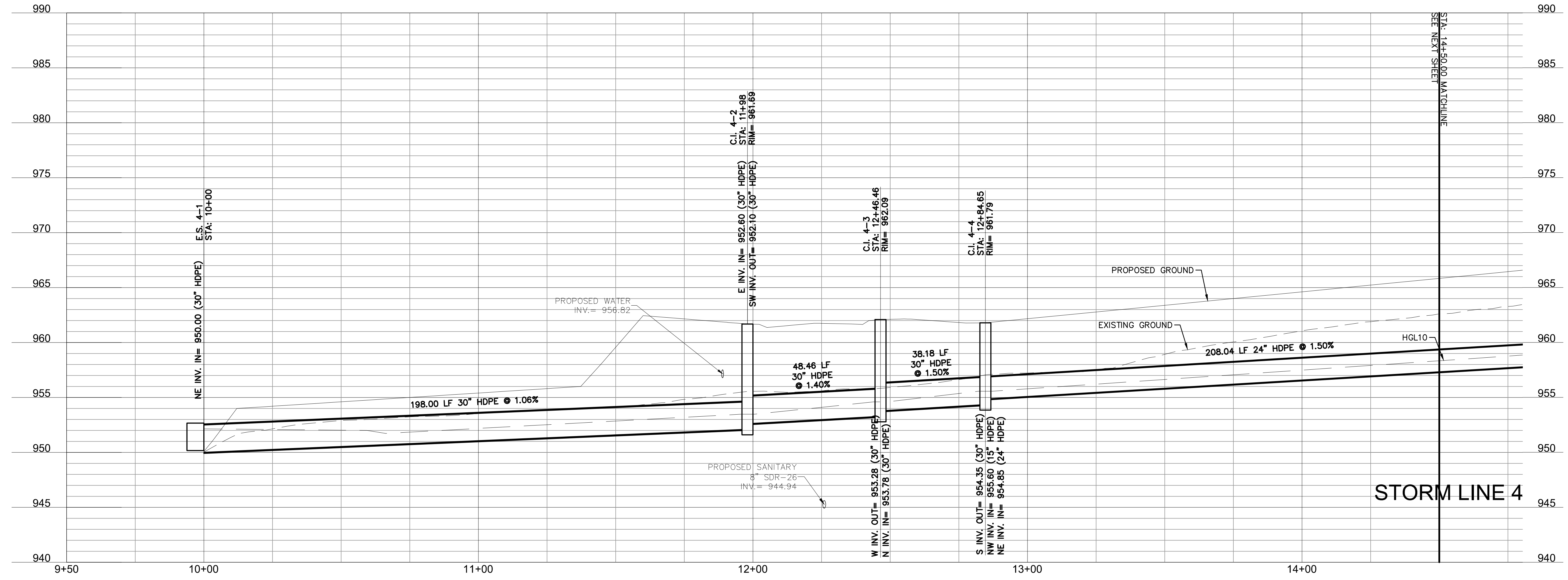
C.I. 5-1  
 5' X 3' CURB INLET  
 STA: 10+34  
 STORM LINE 5  
 STA: 10+44.00, 17.00 LT  
 SW FARM FIELD ROAD  
 N: 985497.337  
 E: 2811734.397

C.I. 4-2  
 6' X 3' CURB INLET  
 STA: 11+98  
 STORM LINE 4  
 STA: 23+55.88, 17.00 RT  
 SW HOOK FARM DRIVE  
 N: 985431.176  
 E: 2811727.761

C.I. 4-3  
 6' X 3' CURB INLET  
 STA: 12+46.46  
 STORM LINE 4  
 STA: 23+90.41, 17.00 LT  
 SW HOOK FARM DRIVE  
 N: 985444.022  
 E: 2811774.492

C.I. 4-4  
 6' X 3' CURB INLET  
 STA: 12+84.65  
 STORM LINE 4  
 STA: 10+44.00, 17.00 RT  
 SW FARM FIELD ROAD  
 N: 985480.760  
 E: 2811764.082

M.H. 4-5  
 60" MH  
 STA: 14+92.68  
 STORM LINE 4  
 STA: 12+52.04, 17.00 RT  
 SW FARM FIELD ROAD  
 N: 985662.394  
 E: 2811865.510



**olsson**  
 Olsson - Civil Engineering  
 Missouri Certificate of Authority #001592  
 1301 Burlington Street  
 North Kansas City, MO 64116  
 TEL 816.361.1177  
 FAX 816.361.1888  
 www.olson.com

STATE OF MISSOURI  
 JULIE ELAINE  
 SELLERS  
 PE-2017000367  
 12/3/20  
 PROFESSIONAL ENGINEER

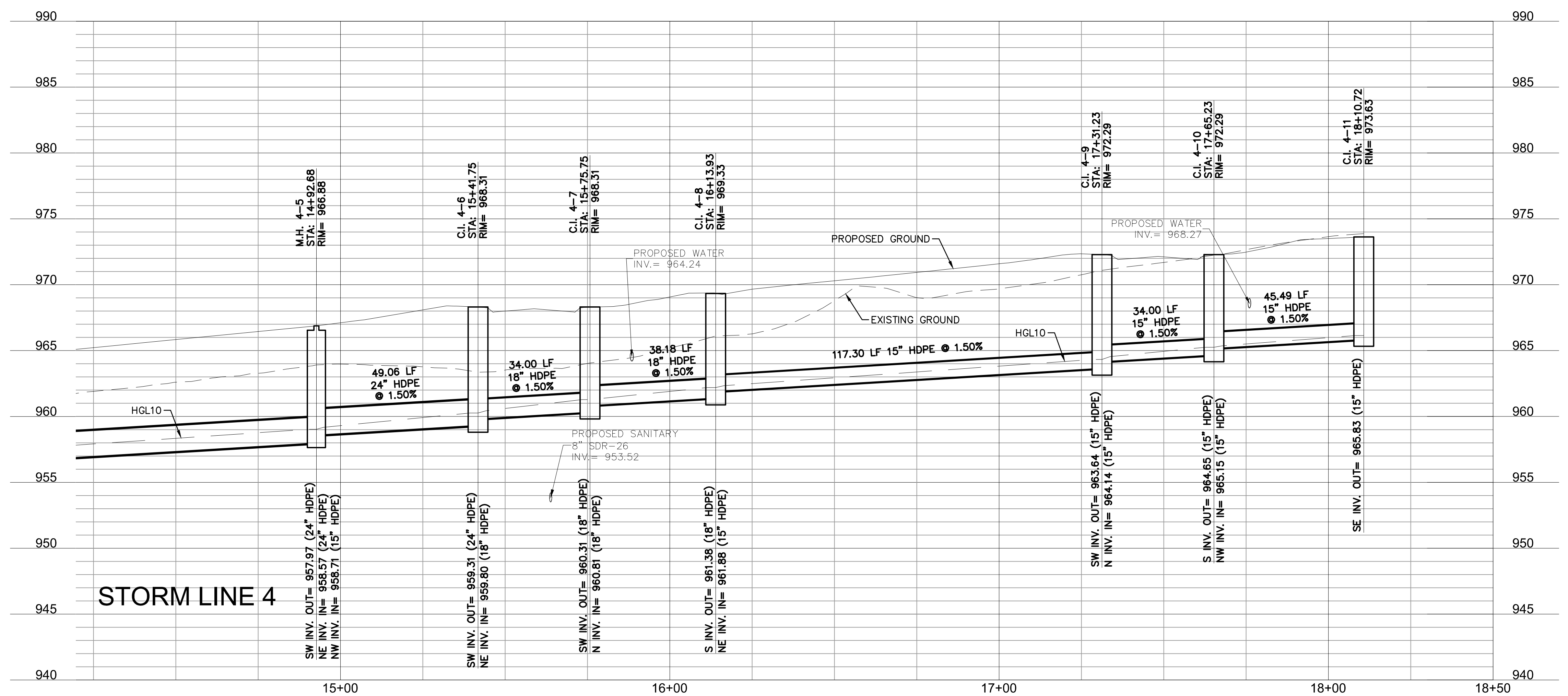
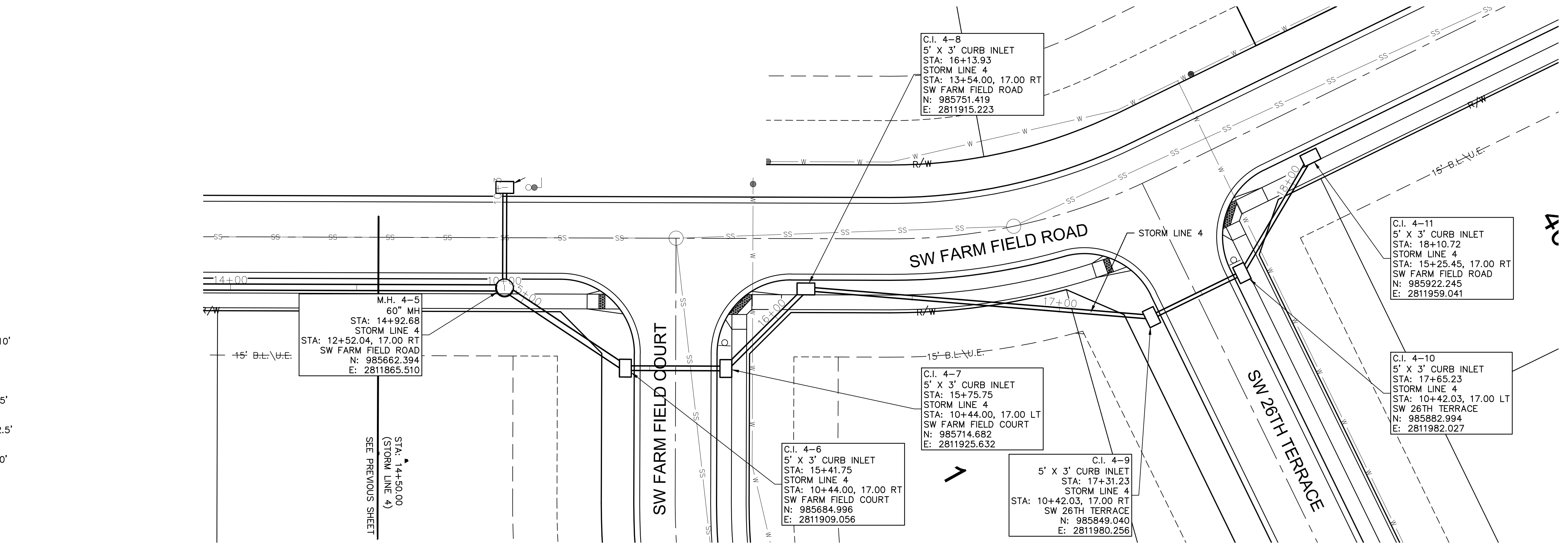
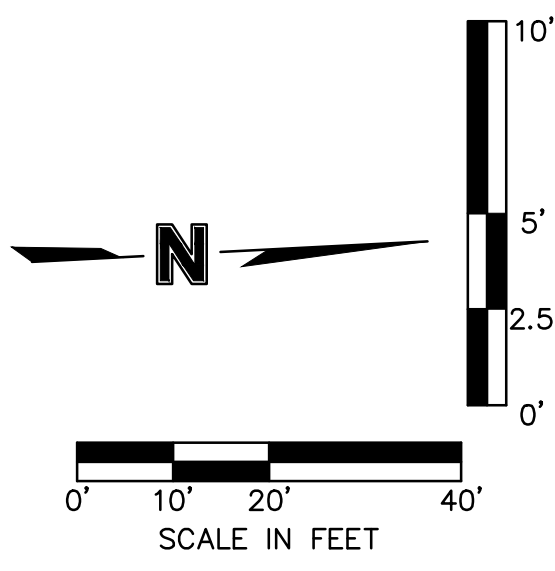
REV. NO.	DATE	REVISIONS DESCRIPTION
1	06/15/2020	REVISED PER CITY COMMENTS
2	06/25/2020	REVISED PER CITY COMMENTS


STORM SEWER PLAN & PROFILE (LINE 4)  
 STREET AND STORM SEWER PLANS  
 HOOK FARMS  
 FIRST FLAT  
 LEE'S SUMMIT, MO  
 2020

SHEET  
 C133

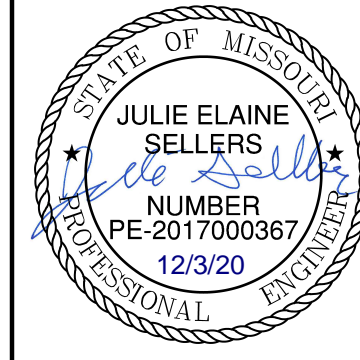


DWG: F:\2019\4001-4500\019-4061-40-Design\AutoCAD\Final Plans\Storm Plans\NC\_STM02\_0194061.dwg USER: nheiser  
 DATE: Jun 29, 2020 6:53pm XREFS: C:\PTBLK\_0194061\_34x22 C:\PBASE\_0194061 C:\PSTRM\_0194061 C:\PSURF\_0194061 C:\PUTIL\_0194061





Olsson - Civil Engineering  
 Missouri Certificate of Authority #001592  
 1301 Burlington Street  
 North Kansas City, MO 64116  
 TEL 816.361.1177  
 FAX 816.361.7888  
 www.olson.com



JULIE ELAINE SELLERS  
 NUMBER PE-2017000367  
 12/3/20

REV. NO.	DATE	REVISIONS DESCRIPTION
1	06/15/2020	REVISED PER CITY COMMENTS
2	06/25/2020	REVISED PER CITY COMMENTS

STORM SEWER PLAN & PROFILE (LINE 4 CONT'D)  
 STREET AND STORM SEWER PLANS

HOOK FARMS  
 FIRST FLAT

LEE'S SUMMIT, MO

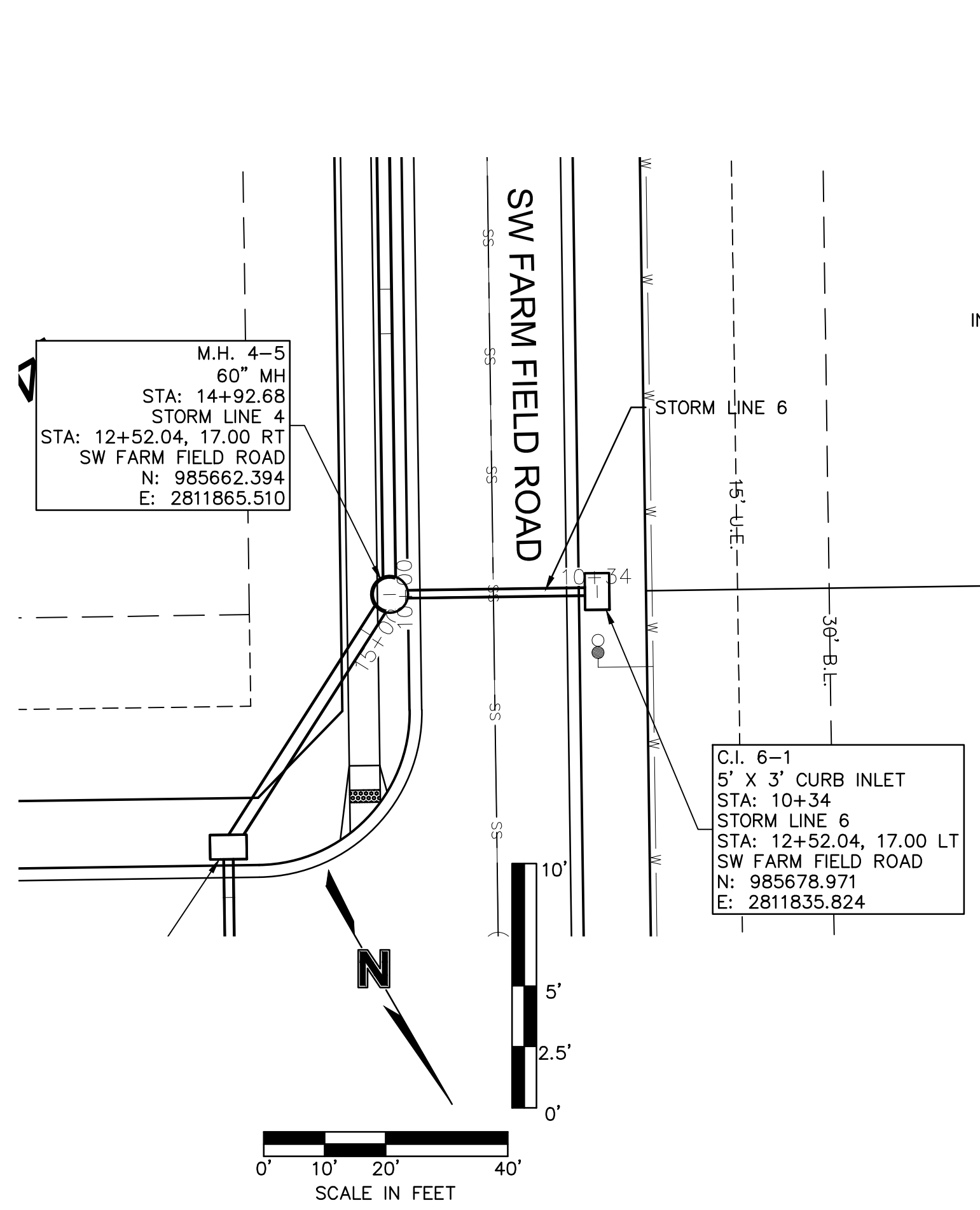
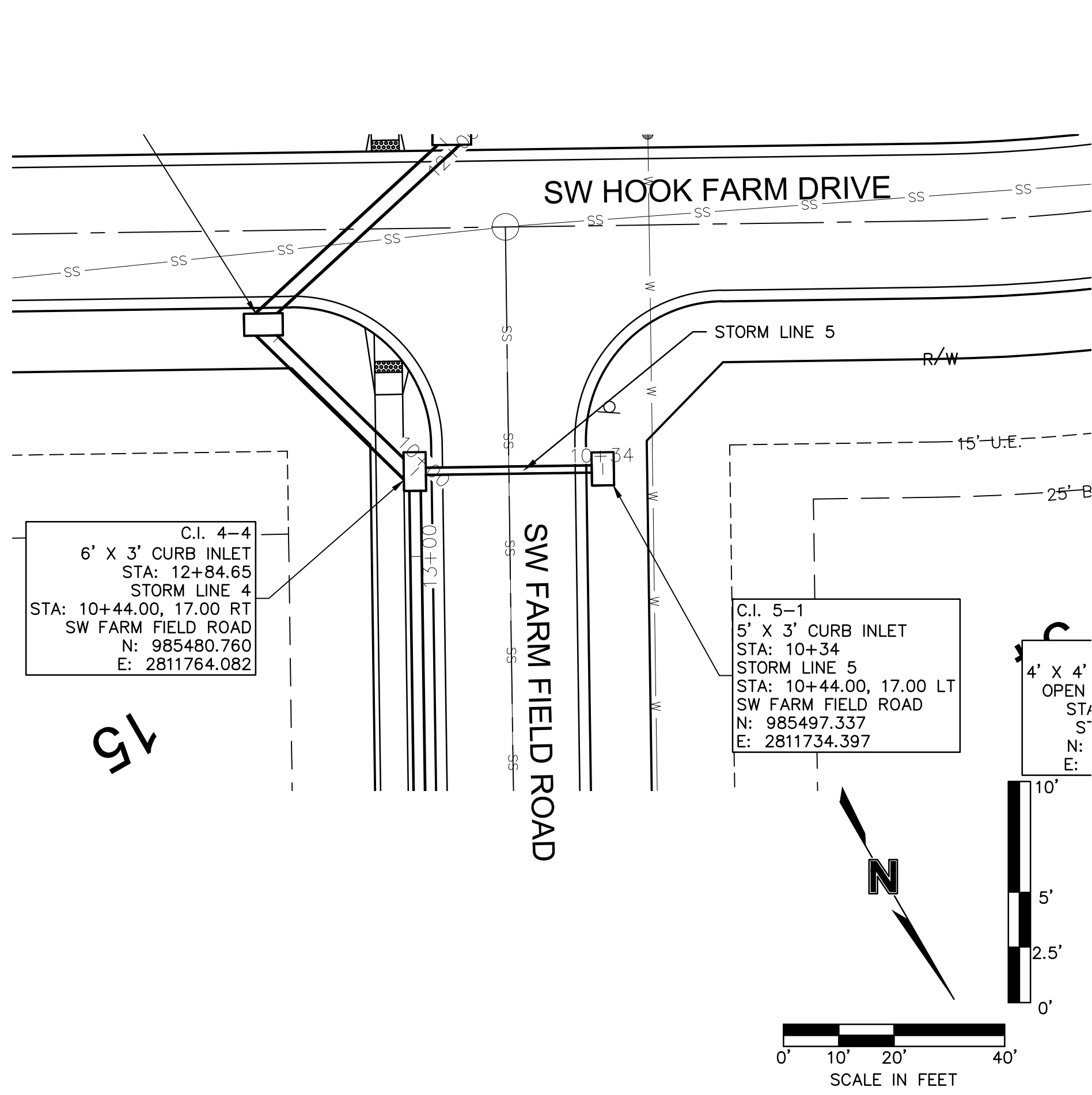
2020

drawn by: CGW  
 checked by: JES  
 approved by: NDH  
 QA/QC by: JES  
 project no.: 019-4061  
 drawing no.:  
 date: 04/20/2020

SHEET  
 C134

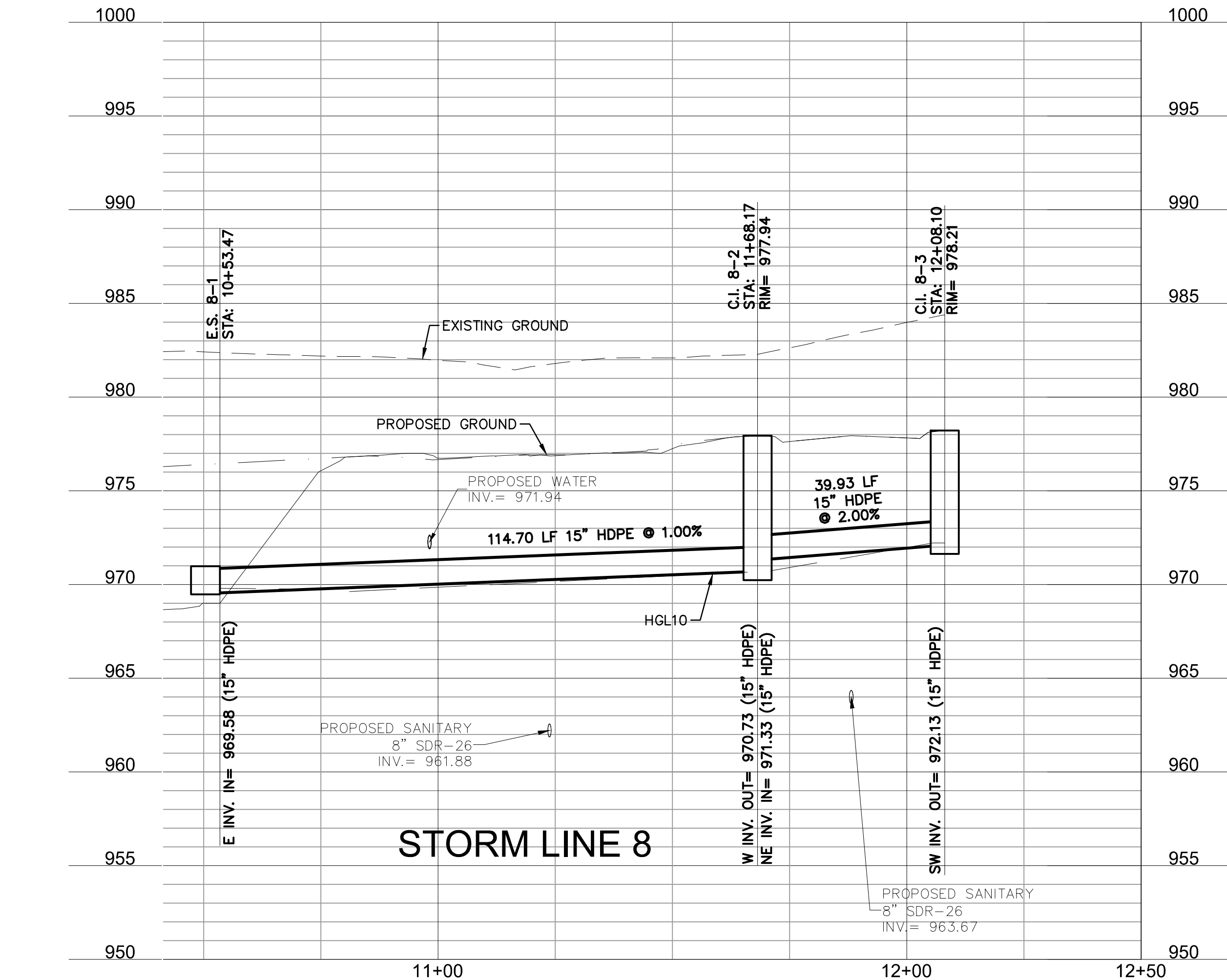

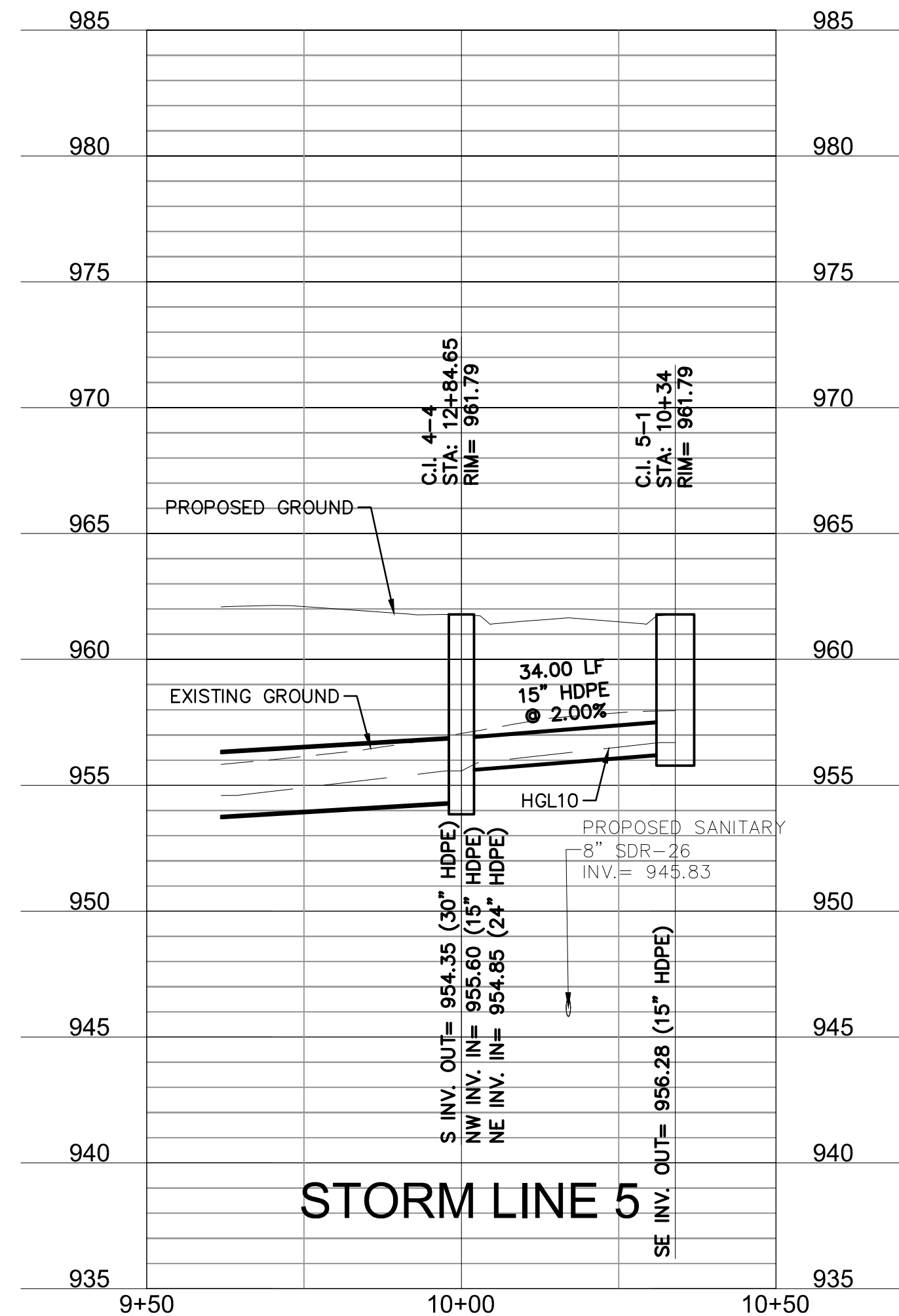
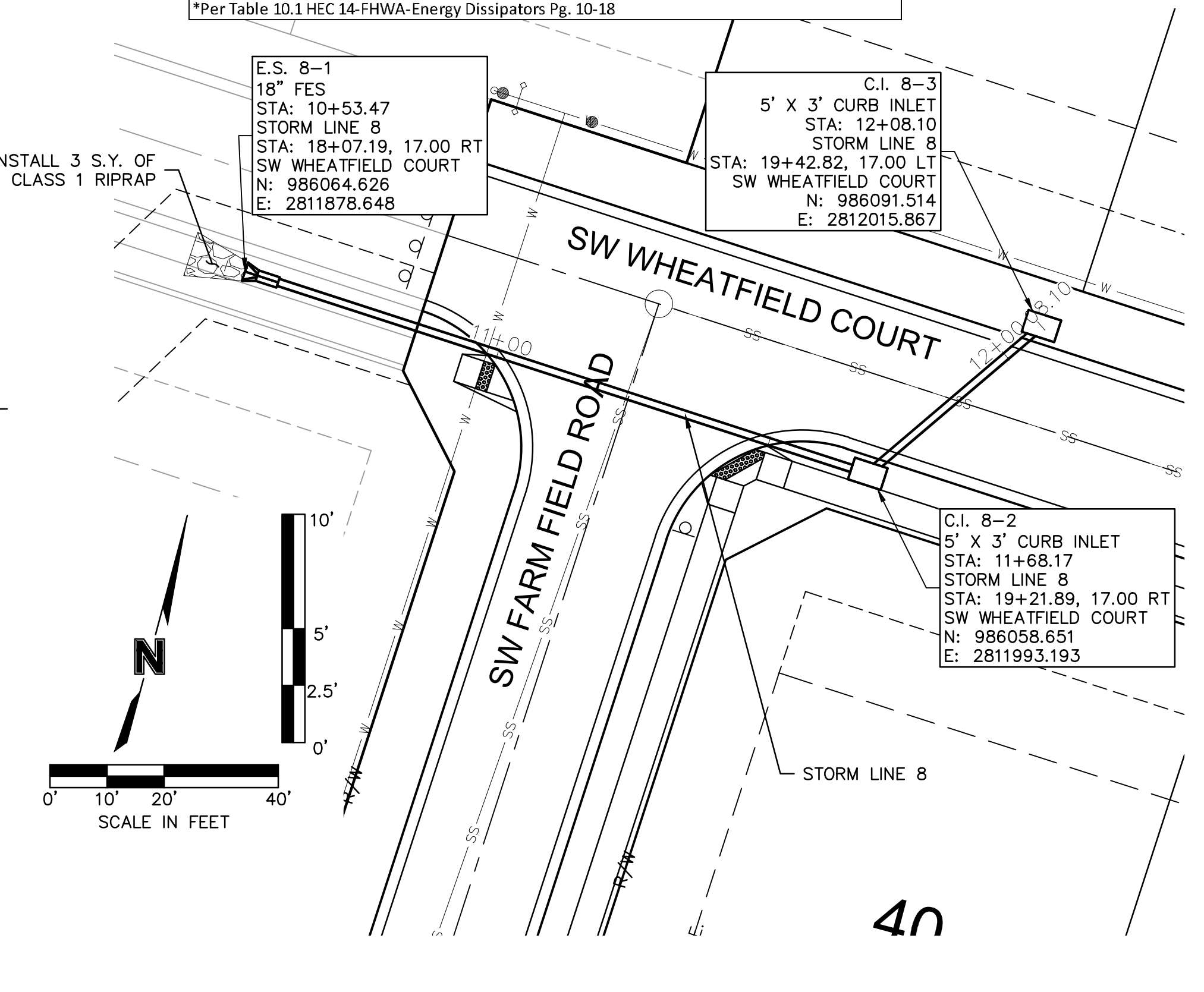


DWG: F:\2019\4001-4500\019-4061-40-Design\AutoCAD\Final Plans\Storm Plans\NC\_STM02\_0194061.dwg  
 DATE: Jun 29, 2020 6:53pm  
 USER: nheiser  
 XREFS: C:\PTBLK\_0194061\_34x22 C:\PBASE\_0194061 C:\PBASE\_0194061 C:\PSTRM\_0194061 C:\PSURF\_0194061 C:\PUTIL\_0194061



Riprap Calculations							
End Section	Q <sub>100</sub> (cfs)	Pipe Diameter (ft)	Class*	D50* (in)	Apron Length (ft)	Apron Depth (ft)	Area (SY)
E.S. 8-1	5.56	1.25	1	5	5	1.46	3.0

\*Per Table 10.1 HEC 14-FHWA-Energy Dissipators Pg. 10-18



**olsson**  
 Olsson - Civil Engineering  
 Missouri Certificate of Authority #001592  
 1301 Burlington Street  
 North Kansas City, MO 64116  
 TEL 816.361.1177  
 FAX 816.361.1888  
 www.olson.com

STATE OF MISSOURI  
 JULIE ELAINE SELLERS  
 PROFESSIONAL ENGINEER  
 NUMBER PE-2017000367  
 12/3/20

REV. NO.	DATE	REVISIONS DESCRIPTION
1	06/15/2020	REVISED PER CITY COMMENTS
2	06/25/2020	REVISED PER CITY COMMENTS

BY: \_\_\_\_\_

STORM SEWER PLAN & PROFILE (LINES 5, 6, & 8)  
 STREET AND STORM SEWER PLANS  
 HOOK FARMS  
 FIRST FLAT  
 LEE'S SUMMIT, MO

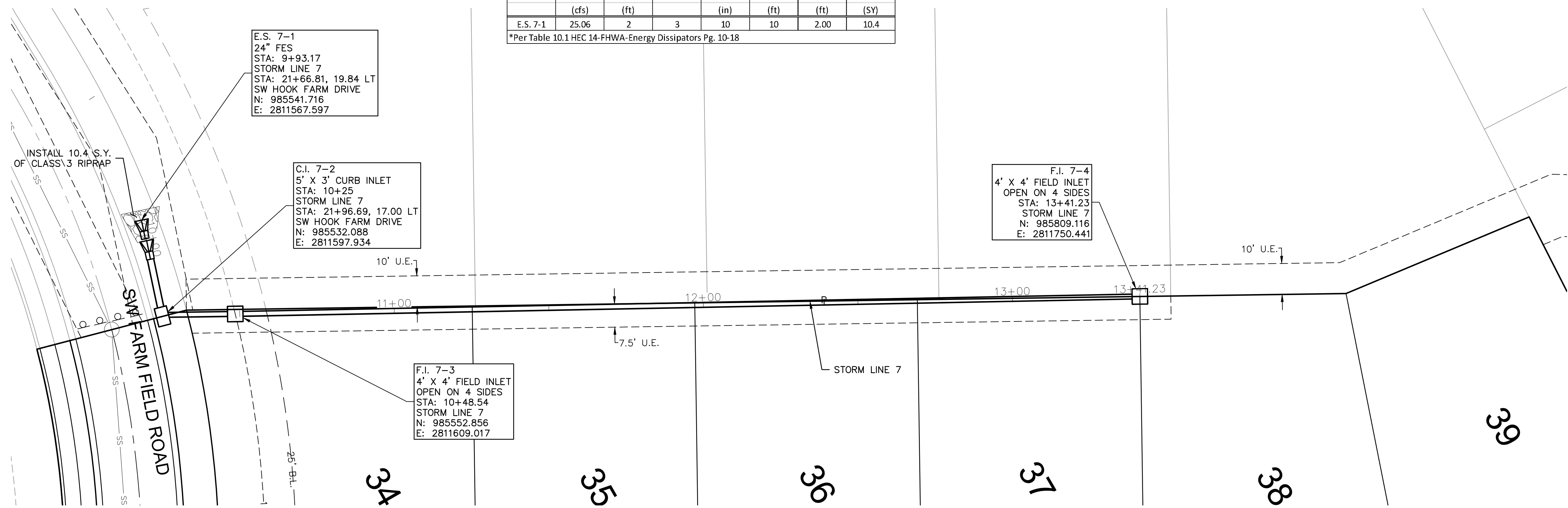
2020

drawn by: CGW  
 checked by: JES  
 approved by: NDH  
 QA/QC by: JES  
 project no.: 019-4061  
 drawing no.:  
 date: 04/20/2020

SHEET C135



DWG: F:\2019\4001-4500\019-4061-Design\AutoCAD\Final Plans\Storm Plans\019-4061.dwg USER: nheiser C:\PSURF\_0194061 C:\PUTIL\_0194061  
 DATE: Jun 29, 2020 6:53pm XREFS: C:\PTBLK\_0194061\_34x22 C:\XBASE\_0194061 C:\PBASE\_0194061 C:\PSURF\_0194061 C:\PUTIL\_0194061



Riprap Calculations							
End Section	Q <sub>100</sub> (cfs)	Pipe Diameter (ft)	Class*	D50* (in)	Apron Length (ft)	Apron Depth (ft)	Area (SY)
E.S. 7-1	25.06	2	3	10	10	2.00	10.4

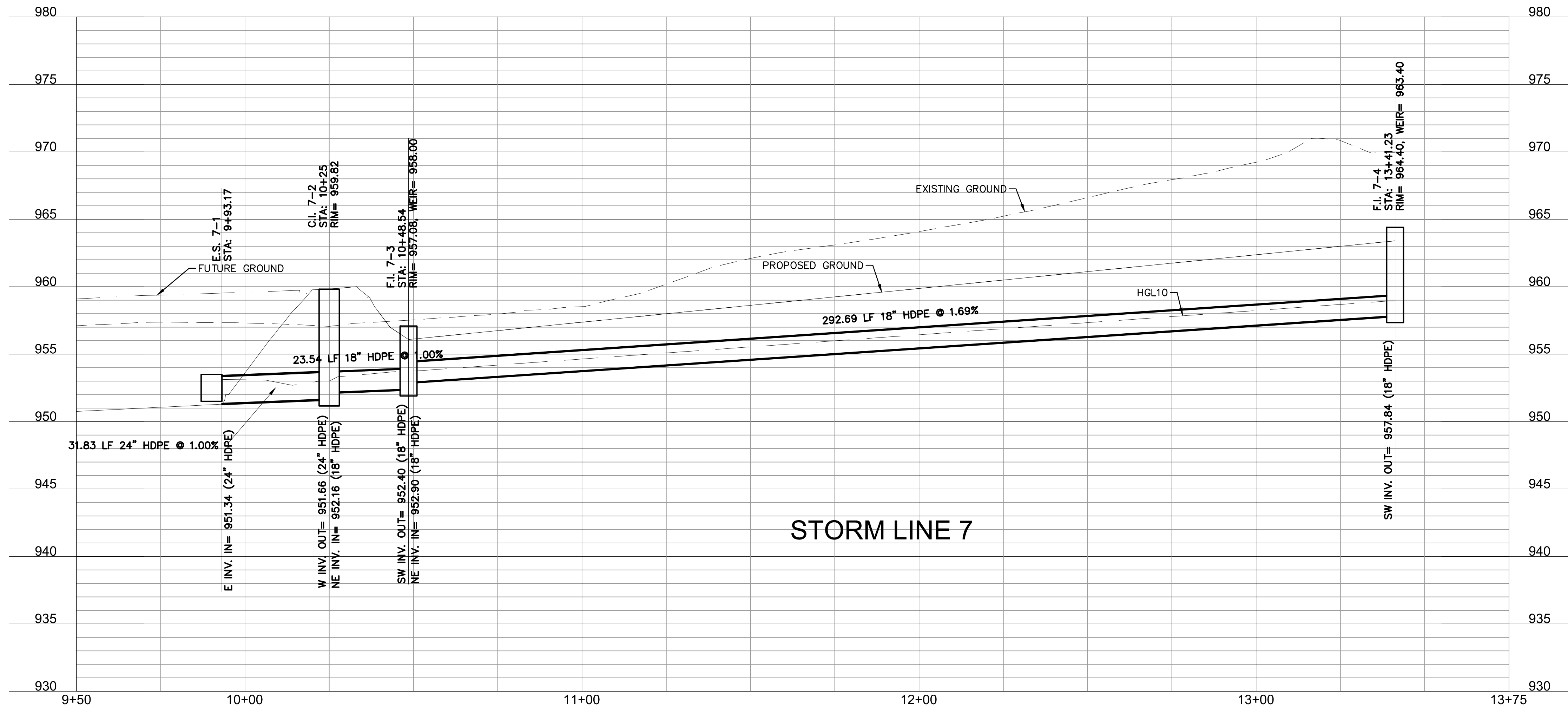
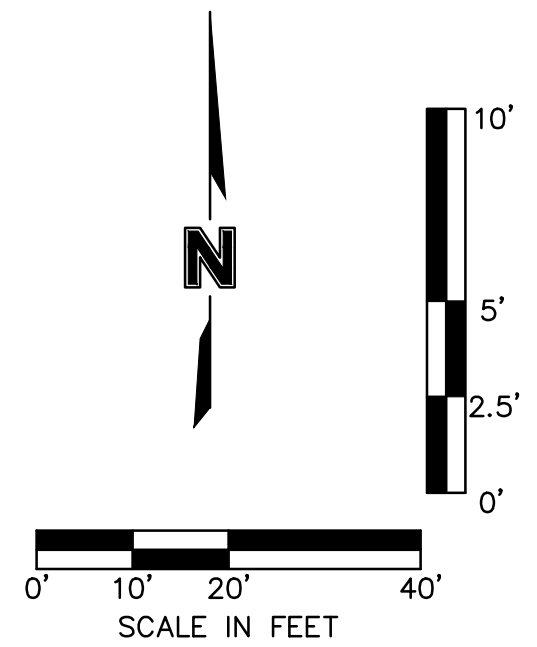
\*Per Table 10.1 HEC 14-FHWA-Energy Dissipators Pg. 10-18

E.S. 7-1  
 24" FES  
 STA: 9+93.17  
 STORM LINE 7  
 STA: 21+56.81, 19.84 LT  
 SW HOOK FARM DRIVE  
 N: 985541.716  
 E: 2811567.597

C.I. 7-2  
 5' X 3' CURB INLET  
 STA: 10+25  
 STORM LINE 7  
 STA: 21+96.69, 17.00 LT  
 SW HOOK FARM DRIVE  
 N: 985532.088  
 E: 2811597.934

F.I. 7-3  
 4' X 4' FIELD INLET  
 OPEN ON 4 SIDES  
 STA: 10+48.54  
 STORM LINE 7  
 N: 985552.856  
 E: 2811609.017

F.I. 7-4  
 4' X 4' FIELD INLET  
 OPEN ON 4 SIDES  
 STA: 13+41.23  
 STORM LINE 7  
 N: 985809.116  
 E: 2811750.441



olsson

Olsson - Civil Engineering  
 Missouri Certificate of Authority #001592  
 1301 Burlington Street  
 North Kansas City, MO 64116  
 TEL 816.361.1177  
 FAX 816.361.1888  
 www.olsson.com

REV. NO.	DATE	REVISIONS DESCRIPTION
1	06/15/2020	REVISED PER CITY COMMENTS
2	06/25/2020	REVISED PER CITY COMMENTS

STORM SEWER PLAN & PROFILE (LINE 7)  
 STREET AND STORM SEWER PLANS

HOOK FARMS  
 FIRST FLAT

2020

LEE'S SUMMIT, MO

REVISIONS

drawn by: CGW  
 checked by: JES  
 approved by: NDH  
 QA/QC by: JES  
 project no.: 019-4061  
 drawing no.:  
 date: 04/20/2020

SHEET  
 C136

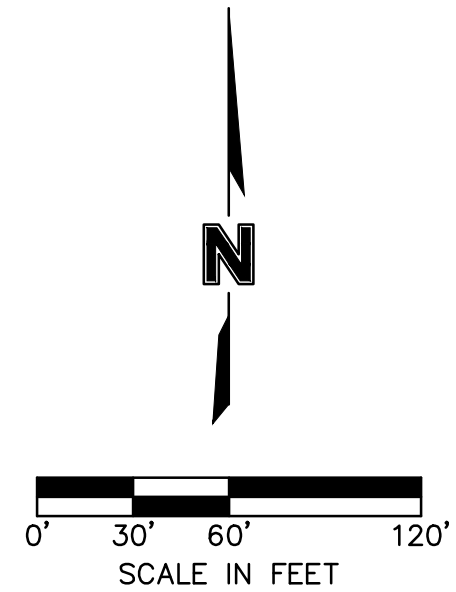


DWG: F:\2019\4001-4500\019-4061\40-Design\AutoCAD\Final Plans\Storm Plans\NC\_STM03\_0194061.dwg  
 DATE: Nov 25, 2020 3:06pm  
 XREFS: C:\PTBLK\_0194061\_34x22 C:\PBASE\_0194061 C:\PBASE\_0194061 C:\PUTL\_0194061 C:\PSTRM\_0194061  
 USER: nheiser

LEGEND	
	FINISHED INDEX CONTOURS
	FINISHED INTERMEDIATE CONTOURS
	RIDGE LINE
	DRAINAGE AREA
	RUNOFF COEFFICIENT
	STORM STRUCTURE NUMBER

- NOTES:**
- MBOE - MINIMUM BUILDING OPENING ELEVATION
- NOTES:**
- INDIVIDUAL LOT OWNERS SHALL NOT CHANGE OR OBSTRUCT THE DRAINAGE FLOW LINES OR PATHS ON THE LOTS, AS SHOWN ON THE MASTER DRAINAGE PLAN, UNLESS SPECIFIC APPLICATION IS MADE AND APPROVED BY THE CITY ENGINEER.
  - PLAT IS LOCATION IN ZONE X, "AREAS OUTSIDE THE 1-PERCENT ANNUAL CHANCE FLOODPLAINS, AREAS OF 1-PERCENT ANNUAL CHANCE SHEET FLOW FLOODING WHERE THE AVERAGE DEPTHS ARE LESS THAN 1 FOOT, AREAS OF 1-PERCENT ANNUAL CHANCE STREAM FLOODING WHERE THE CONTRIBUTING DRAINAGE AREA IS LESS THAN 1 SQUARE MILE, OR AREAS PROTECTED FROM THE 1-PERCENT ANNUAL CHANCE FLOOD BY LEVEES. NO BASE FLOOD ELEVATIONS OR DEPTHS ARE SHOWN WITHIN THIS ZONE"
  - PLAT IS LOCATED OUTSIDE OF ANY REQUIRED BUFFER ZONES FOR NATURAL STREAMS.
  - MBOE ELEVATIONS HAVE BEEN PROVIDED AT EACH LOT CORNER. INTERPOLATION WILL BE ALLOWED BETWEEN THE RIGHT AND LEFT SIDE MBOE'S SHOWN ON THE MASTER DRAINAGE PLAN, DEPENDING ON THE LOCATION OF THE LOWEST OPENING ON THE PROPOSED STRUCTURE.
  - REFER TO SHEET C105-C109 FOR SWALE GRADING DETAILS.
  - DRAINAGE PATHS TO BE CONSTRUCTED BETWEEN EACH OF THE LOTS LABELED AS STANDARD LOTS TO DRAIN WEST.
  - NO BUILDING PERMITS WILL BE ISSUED UNTIL AN AS-GRADED MASTER DRAINAGE PLAN HAS BEEN SUBMITTED TO THE CITY AND APPROVED BY THE CITY.

- BASEMENT TYPES**
- STANDARD
  - DAYLIGHT
  - WALK-OUT



Olsson - Civil Engineering  
 Missouri Certificate of Authority #001592  
 1301 Burlington Street  
 North Kansas City, MO 64116  
 TEL 816.361.1177  
 FAX 816.361.1888  
 www.olsson.com

olsson

REV. NO.	DATE	REVISIONS DESCRIPTION
1	08/15/2020	REVISED PER CITY COMMENTS
2	08/25/2020	REVISED PER CITY COMMENTS
3	09/10/2020	REVISED PIPE INSULATION
4	10/01/2020	REVISED PER CITY COMMENTS
5	11/18/2020	REVISED LOTS 25-29 GRADING

MASTER DRAINAGE PLAN  
 STREET AND STORM SEWER PLANS  
 HOOK FARMS  
 FIRST PLAT

REVISIONS

LEE'S SUMMIT, MO

2020

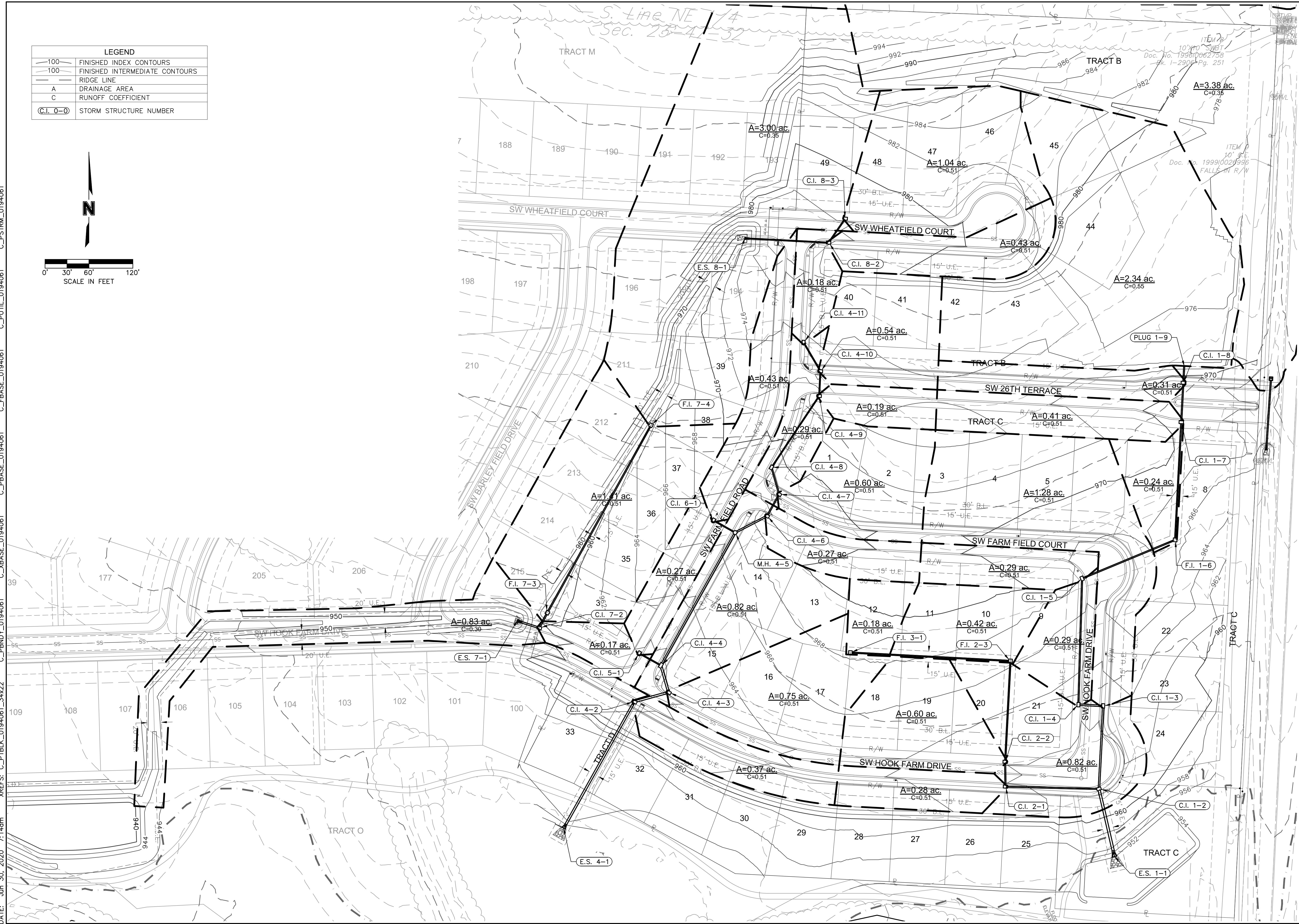
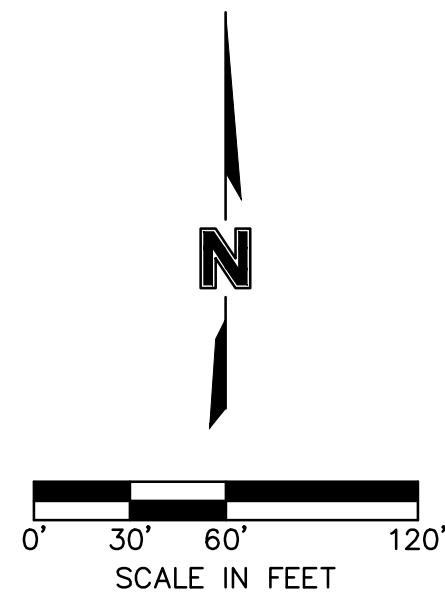
drawn by: CGW  
 checked by: JES  
 approved by: NDH  
 QA/QC by: JES  
 project no.: 019-4061  
 drawing no.:  
 date: 04/20/2020

**SHEET**  
C137




DWG: F:\2019\4001-4500\019-4061-40-Design\AutoCAD\Final Plans\Storm Plans\VC\_STM04\_0194061.dwg USER: nheiser C\_PSTRM\_0194061  
 DATE: Jun 30, 2020 7:14am XREFS: C\_PTBK\_0194061\_34x22 C\_PBDY\_0194061 C\_XBASE\_0194061 C\_PBASE\_0194061 C\_PUTIL\_0194061

LEGEND	
— 100	FINISHED INDEX CONTOURS
- - - 100	FINISHED INTERMEDIATE CONTOURS
—	RIDGE LINE
A	DRAINAGE AREA
C	RUNOFF COEFFICIENT
(C.I. 0-0)	STORM STRUCTURE NUMBER



**olsson**

Olsson - Civil Engineering  
 Missouri Certificate of Authority #001592  
 1301 Burlington Street  
 North Kansas City, MO 64116  
 TEL 816.361.1177  
 FAX 816.361.1888  
 www.olson.com



REV. NO.	DATE	REVISIONS DESCRIPTION
1	08/15/2020	REVISED PER CITY COMMENTS
2	08/25/2020	REVISED PER CITY COMMENTS

**DRAINAGE PLAN**  
**STREET AND STORM SEWER PLANS**

**HOOK FARMS**  
**FIRST FLAT**

LEE'S SUMMIT, MO 2020

drawn by: CGW  
 checked by: JES  
 approved by: NDH  
 QA/QC by: JES  
 project no.: 019-4061  
 drawing no.:  
 date: 04/20/2020



USER: nheiser

DWG: F:\2019\4001-4500\019-4061-40-Design\AutoCAD\Final Plans\Sheets\GNCV\Street and Storm Plans\C\_TAB01\_0194061.dwg  
DATE: Jun 29, 2020 6:54pm XREFS: C:\P\BLK\_0194061\_34x22

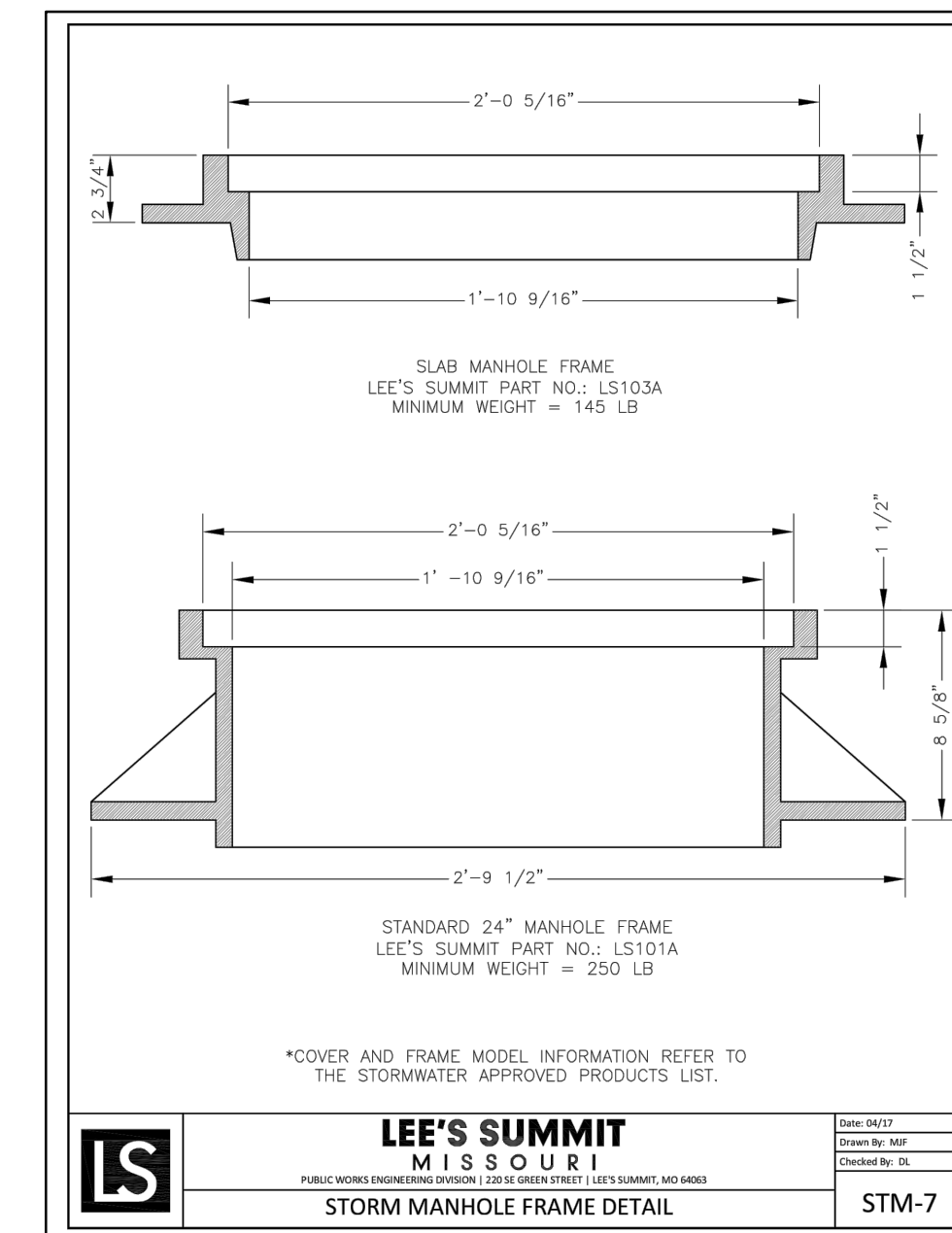
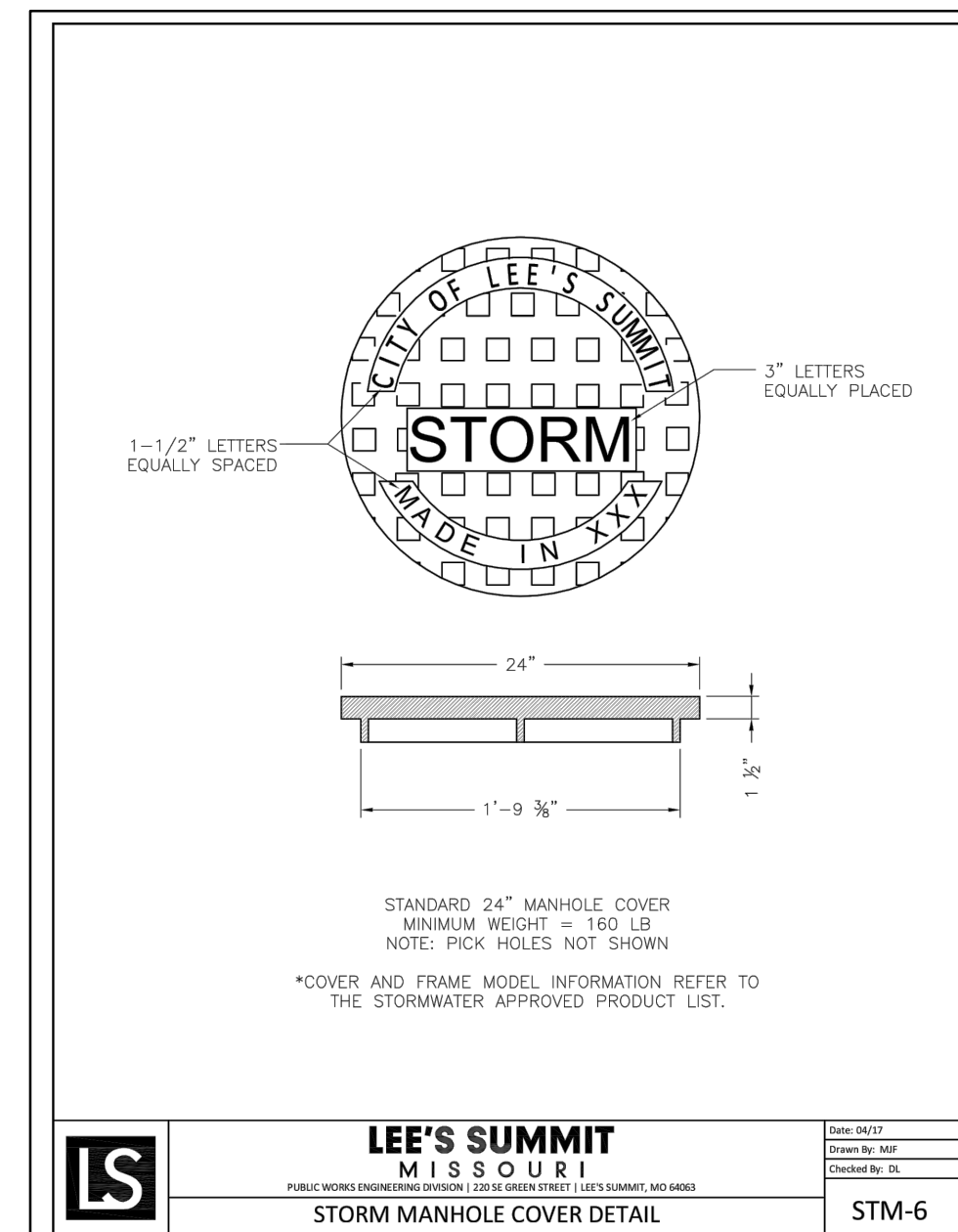
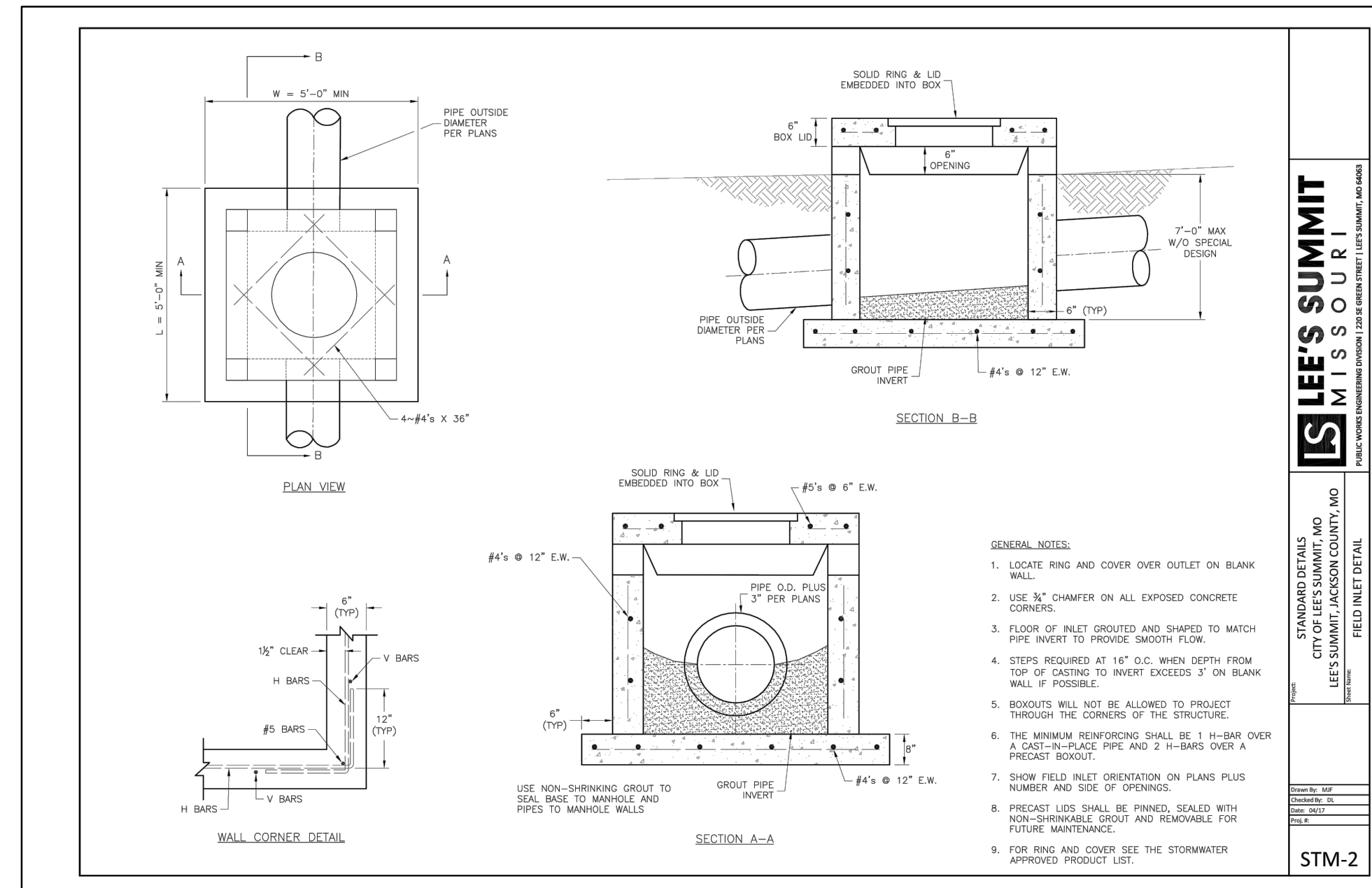
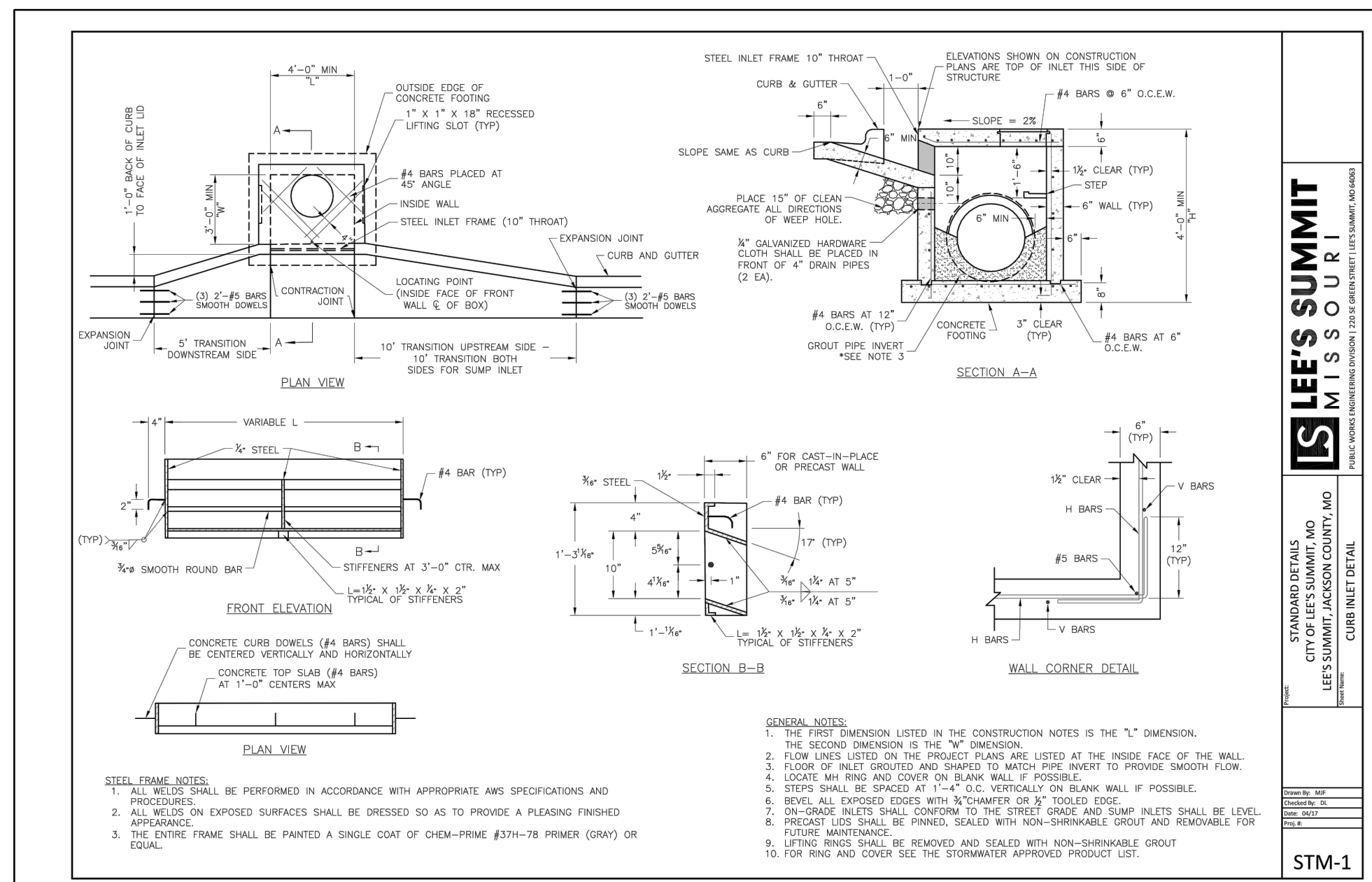

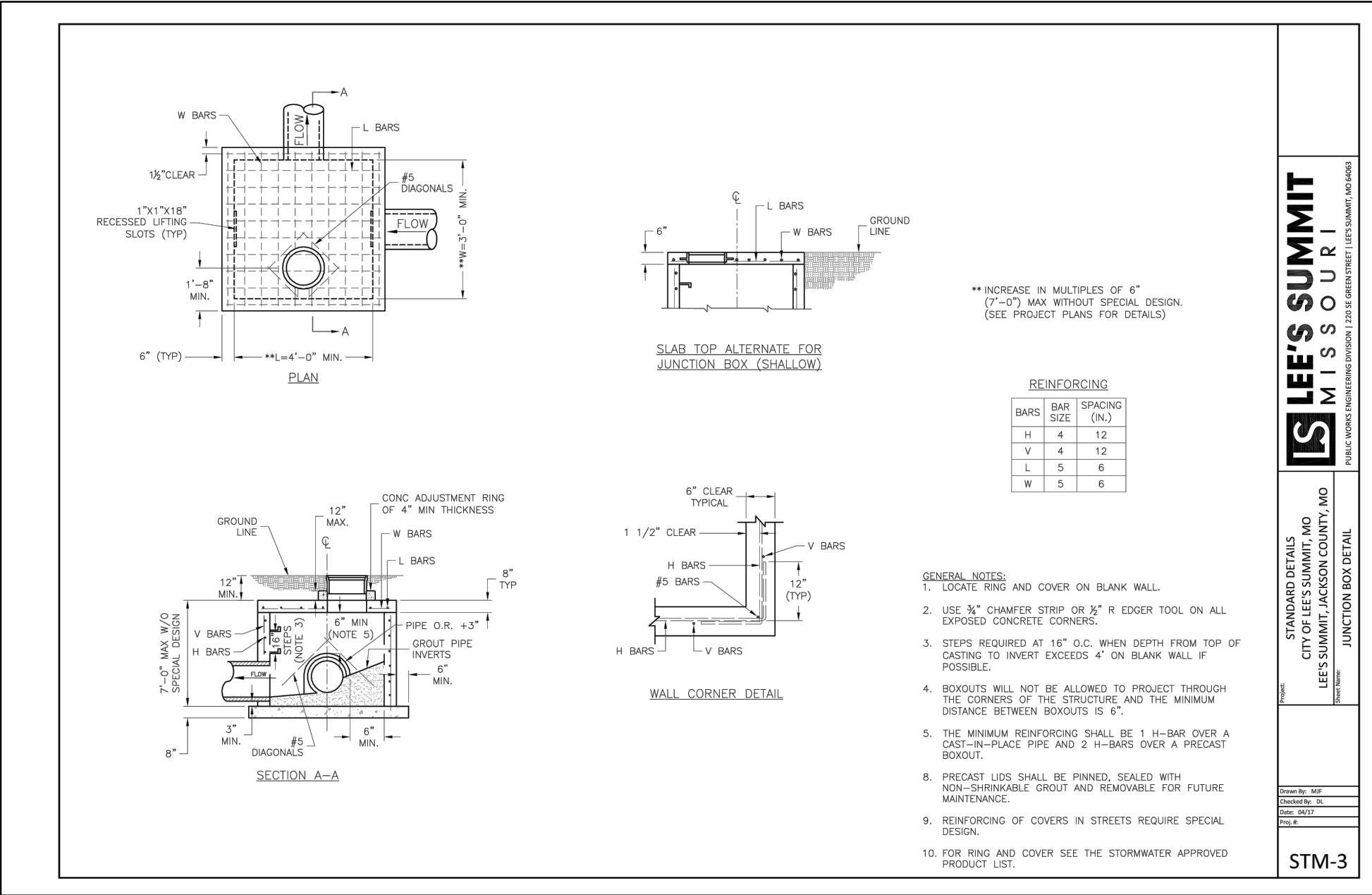
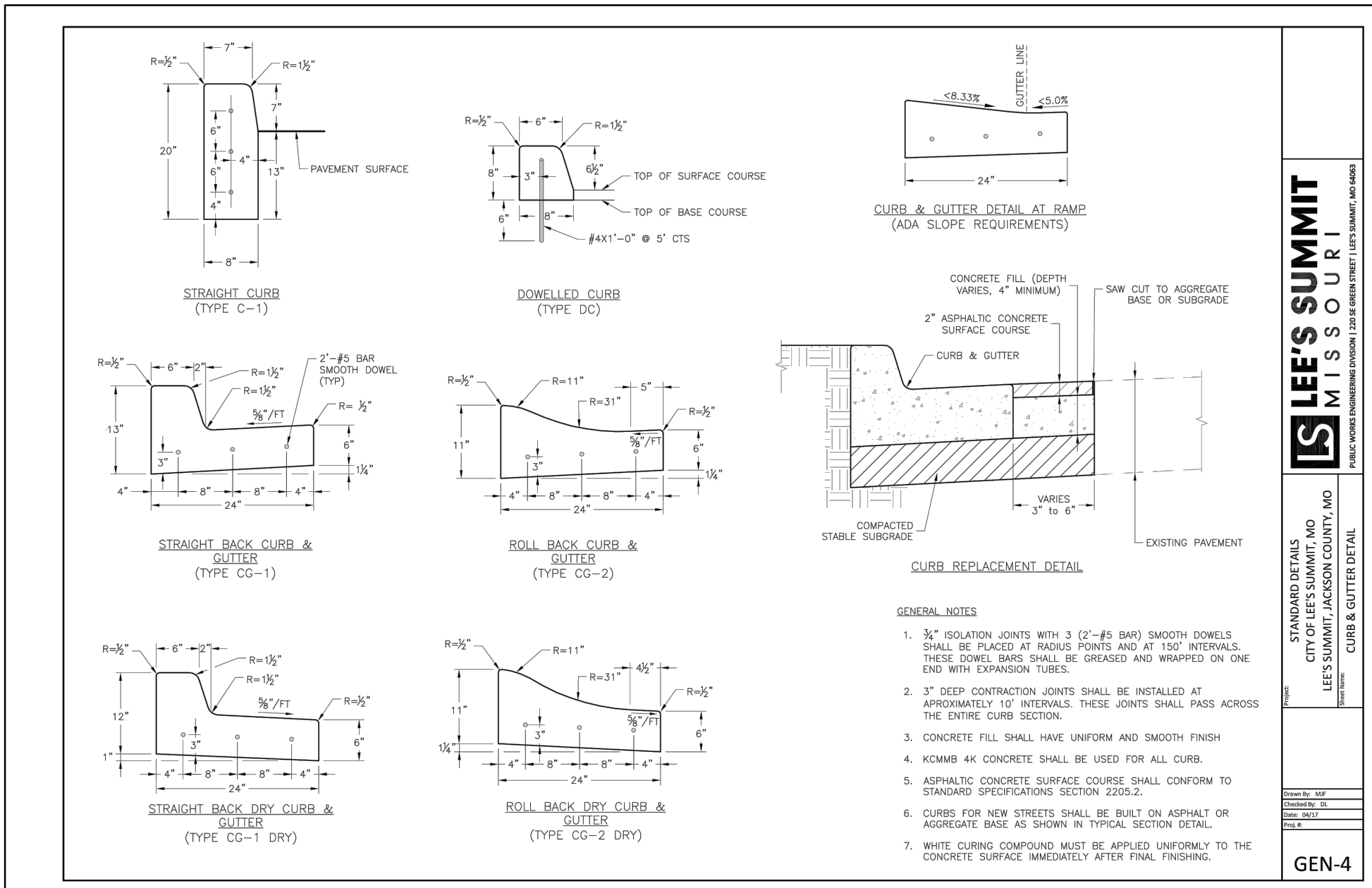
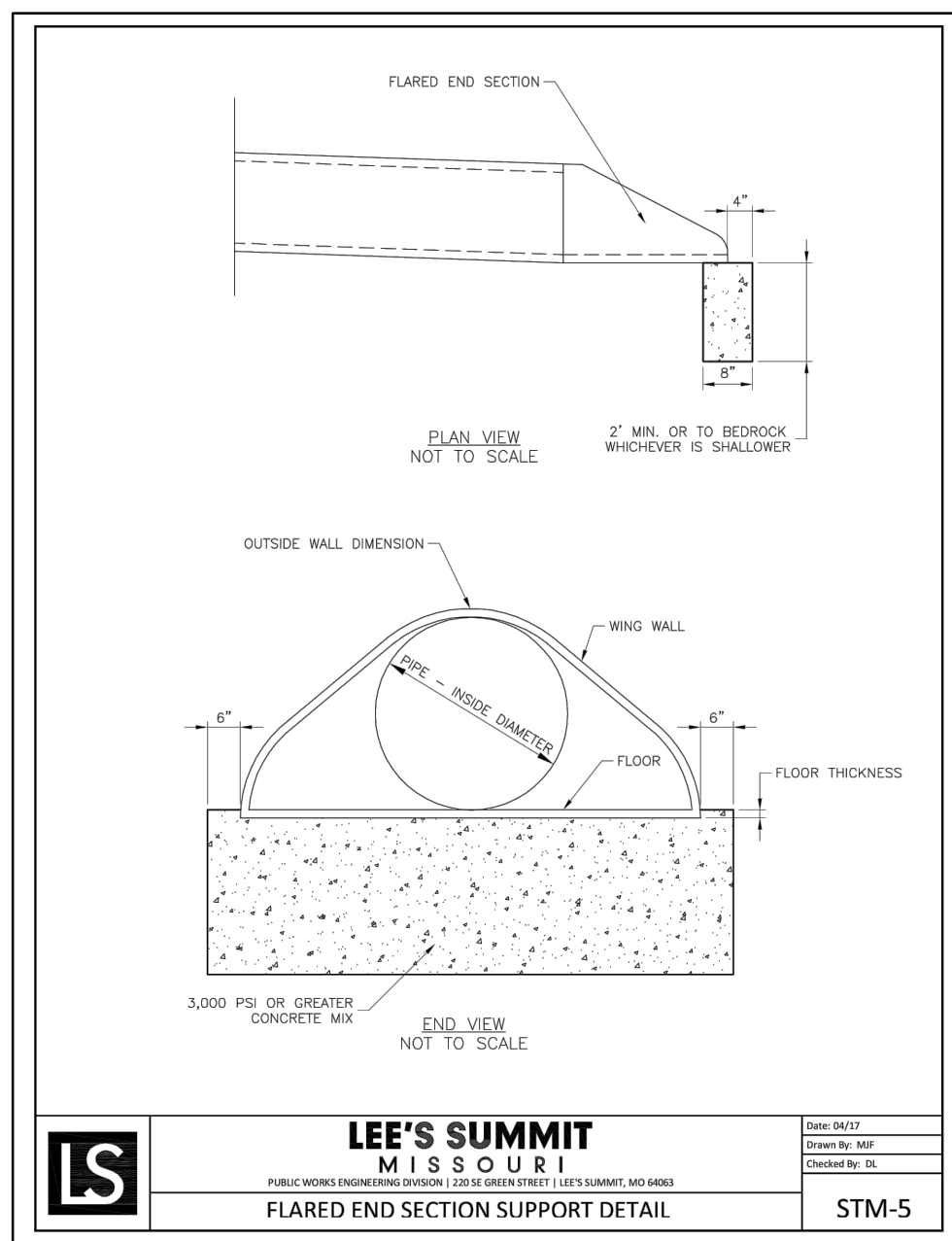
Inlet Design Table													
10 Year Return Frequency													
Inlet ID	Inlet Location	Peak Flow	Upstream Bypass	Total Flow	Clogging Factor	Inlet Capacity	Sag Inlet Capacity (Note 1)	Captured Flow	Bypass Flow	Inlet Efficiency (Note 2)	Gutter Depth	Gutter Spread	Ponding Depth
		(cfs)	(cfs)	(cfs)		(cfs)	(cfs)	(cfs)	(cfs)	(%)	(ft)	(ft)	(ft)
C.I. 1-2(L)	SAG	0.60	...	...	...	...	...	...	...	...	0.16	8.12	...
C.I. 1-2(R)	SAG	1.43	...	...	...	...	...	...	...	...	0.14	6.86	...
C.I. 1-3	SAG	3.08	1.89	4.97	0.80	19.40	15.52	4.97	0.00	100.00%	...	...	...
C.I. 1-4	GRADE	4.80	0.00	4.80	1.00	3.01	3.01	3.01	1.79	62.65%	0.21	10.54	...
C.I. 1-5	GRADE	1.09	0.11	1.19	1.00	1.06	1.06	1.06	0.13	89.12%	0.13	6.26	...
C.I. 1-6	GRADE	1.09	0.00	1.09	1.00	0.98	0.98	0.98	0.11	90.13%	0.12	6.04	...
F.I. 1-6	SAG	0.90	0.00	0.90	0.80	18.67	14.93	0.90	0.00	100.00%	...	...	0.07
C.I. 1-7	GRADE	1.54	0.00	1.54	1.00	1.49	1.49	1.49	0.04	97.14%	0.14	6.54	...
C.I. 1-8	GRADE	1.16	0.00	1.16	1.00	1.15	1.15	1.15	0.01	98.84%	0.13	5.89	...
PLUG 1-9	SAG	9.46	...	...	...	...	...	...	...	...	...	...	...
C.I. 2-1	GRADE	1.05	0.00	1.05	1.00	0.95	0.95	0.10	90.49%	0.12	5.96	...	...
C.I. 2-2	GRADE	2.25	0.00	2.25	1.00	1.80	1.80	1.80	0.45	79.97%	0.16	7.94	...
F.I. 2-3	SAG	1.58	0.00	1.58	0.80	18.67	14.93	1.58	0.00	100.00%	...	...	0.10
F.I. 3-1	SAG	0.68	0.00	0.68	0.80	18.67	14.93	0.68	0.00	100.00%	...	...	0.05
C.I. 4-2	GRADE	1.39	0.00	1.39	1.00	1.24	1.24	1.24	0.15	89.36%	0.13	6.62	...
C.I. 4-3	GRADE	2.81	0.00	2.81	1.00	2.20	2.20	2.20	0.61	78.28%	0.17	8.63	...
C.I. 4-4(L)	SAG	2.51	...	...	...	...	...	...	...	...	0.17	8.27	...
C.I. 4-4(R)	SAG	0.00	...	...	...	...	...	...	...	...	0.00	0.00	...
C.I. 4-4	SAG	3.08	0.09	3.17	0.80	23.28	18.63	3.17	0.00	100.00%	...	...	...
C.I. 4-6	GRADE	1.01	0.00	1.01	1.00	0.92	0.92	0.09	90.84%	0.12	5.88	...	...
C.I. 4-7	GRADE	2.25	0.00	2.25	1.00	1.80	1.80	1.80	0.45	79.97%	0.16	7.94	...
C.I. 4-8(L)	SAG	0.64	...	...	...	...	...	...	...	...	0.12	6.05	...
C.I. 4-8(R)	SAG	0.00	...	...	...	...	...	...	...	...	0.00	0.00	...
C.I. 4-8	SAG	1.09	0.45	1.54	0.80	19.40	15.52	1.54	0.00	100.00%	...	...	...
C.I. 4-9	GRADE	0.71	0.00	0.71	1.00	0.67	0.67	0.04	93.77%	0.10	5.16	...	...
C.I. 4-10	GRADE	2.03	0.00	2.03	1.00	1.66	1.66	0.37	81.81%	0.15	7.63	...	...
C.I. 4-11	GRADE	0.68	0.00	0.68	1.00	0.64	0.64	0.04	94.15%	0.10	5.05	...	...
C.I. 5-1	GRADE	1.01	0.34	1.35	1.00	1.18	1.18	1.18	0.17	87.71%	0.13	6.55	...
C.I. 6-1	GRADE	1.76	0.17	1.93	1.00	1.59	1.59	1.59	0.34	82.61%	0.15	7.49	...
C.I. 7-2	GRADE	0.64	0.61	1.25	1.00	1.11	1.11	1.11	0.14	88.63%	0.13	6.36	...
F.I. 7-3	SAG	5.29	0.00	5.29	0.80	18.67	14.93	5.29	0.00	100.00%	...	...	0.22
F.I. 7-4	SAG	7.72	0.00	7.72	0.80	18.67	14.93	7.72	0.00	100.00%	...	...	0.28
C.I. 8-2	GRADE	1.35	0.00	1.35	1.00	1.18	1.18	1.18	0.17	87.69%	0.13	6.55	...
C.I. 8-3	GRADE	4.16	0.00	4.16	1.00	2.77	2.77	2.77	1.40	66.43%	0.20	9.99	...
F.I. 9-1	SAG	8.70	0.00	8.70	0.80	18.67	14.93	8.70	0.00	100.00%	...	...	0.30

Notes:  
 1. Inlet capacity at sag location has been reduced by a clogging factor of 0.80, reducing theoretical capacity to 80% capacity, as required per APWA Section 5600. Both theoretical capacity and reduced capacity are shown.  
 2. Inlet efficiency shown in the tables is Captured Flow/Total Flow, denoting the actual percentage of flow captured after the capacity has been reduced to 80% of theoretical capacity.

Drainage Area Design Table							
10 Year Return Frequency							
Inlet ID	Drainage Area	C	Tc	i	K	Peak Flow	
	(ac)		(min)	(in/hr)		(cfs)	
C.I. 1-2(L)	0.16	0.51	5.00	7.35	1.00	0.60	
C.I. 1-2(R)	0.38	0.51	5.00	7.35	1.00	1.43	
C.I. 1-2(B)	0.28	0.51	5.00	7.35	1.00	1.05	
C.I. 1-2	0.82	0.51	5.00	7.35	1.00	3.08	
C.I. 1-3	1.28	0.51	5.00	7.35	1.00	4.80	
C.I. 1-4	0.29	0.51	5.00	7.35	1.00	1.09	
C.I. 1-5	0.29	0.51	5.00	7.35	1.00	1.09	
F.I. 1-6	0.24	0.51	5.00	7.35	1.00	0.90	
C.I. 1-7	0.41	0.51	5.00	7.35	1.00	1.54	
C.I. 1-8	0.31	0.51	5.00	7.35	1.00	1.16	
PLUG 1-9	2.34	0.55	5.00	7.35	1.00	9.46	
C.I. 2-1	0.28	0.51	5.00	7.35	1.00	1.05	
C.I. 2-2	0.60	0.51	5.00	7.35	1.00	2.25	
F.I. 2-3	0.42	0.51	5.00	7.35	1.00	1.58	
F.I. 3-1	0.18	0.51	5.00	7.35	1.00	0.68	
C.I. 4-2	0.37	0.51	5.00	7.35	1.00	1.39	
C.I. 4-3	0.75	0.51	5.00	7.35	1.00	2.81	
C.I. 4-4(L)	0.67	0.51	5.00	7.35	1.00	2.51	
C.I. 4-4(R)	0.00	0.51	5.00	7.35	1.00	0.00	
C.I. 4-4(B)	0.15	0.51	5.00	7.35	1.00	0.56	
C.I. 4-4	0.82	0.51	5.00	7.35	1.00	3.08	
C.I. 4-6	0.27	0.51	5.00	7.35	1.00	1.01	
C.I. 4-7	0.60	0.51	5.00	7.35	1.00	2.25	
C.I. 4-8(L)	0.17	0.51	5.00	7.35	1.00	0.64	
C.I. 4-8(R)	0.00	0.51	5.00	7.35	1.00	0.00	
C.I. 4-8(B)	0.12	0.51	5.00	7.35	1.00	0.45	
C.I. 4-8	0.29	0.51	5.00	7.35	1.00	1.09	
C.I. 4-9	0.19	0.51	5.00	7.35	1.00	0.71	
C.I. 4-10	0.54	0.51	5.00	7.35	1.00	2.03	
C.I. 4-11	0.18	0.51	5.00	7.35	1.00	0.68	
C.I. 5-1	0.27	0.51	5.00	7.35	1.00	1.01	
C.I. 6-1	0.47	0.51	5.00	7.35	1.00	1.76	
C.I. 7-2	0.17	0.51	5.00	7.35	1.00	0.64	
F.I. 7-3	1.41	0.51	5.00	7.35	1.00	5.29	
F.I. 7-4	3.00	0.35	5.00	7.35	1.00	7.72	
C.I. 8-2	0.36	0.51	5.00	7.35	1.00	1.35	
C.I. 8-3	1.11	0.51	5.00	7.35	1.00	4.16	
F.I. 9-1	3.38	0.35	5.00	7.35	1.00	8.70	

Storm Sewer Design Calculation Table													
10 Year Return Frequency													
Upstream Structure	Downstream Structure	Length (ft)	Upstream Invert (ft)	Downstream Invert (ft)	Slope (%)	Diameter (in)	Manning's n	Total Flow (cfs)	Velocity (ft/s)	Capacity (cfs)	Flow Depth (ft)	Upstream Struct. HGL (ft)	Upstream Top Elev. (ft)
C.I. 8-2	E.S. 8-1	114.701	969.58	970.73	1.00	15	0.01	3.95	5.74	8.41	0.60	971.53	977.94
C.I. 8-3	C.I. 8-2	39.926	971.33	972.13	2.00	15	0.01	2.77	6.02	11.88	0.41	972.80	978.21
C.I. 4-2	E.S. 4-1	198.000	952.10	950.00	1.06	30	0.01	16.51	4.84	54.91	2.14	953.47 j	961.69
C.I. 4-3	C.I. 4-2	48.464	953.28	952.60	1.40	30	0.01	15.30	7.93	63.16	0.87	954.60	962.09
C.I. 4-4	C.I. 4-3	38.184	954.35	953.78	1.49	30	0.01	13.17	7.48	65.14	0.82	955.57	961.79
M.H. 4-5	C.I. 4-4	208.035	957.97	954.79	1.53	24	0.01	8.82	6.51	36.35	0.78	959.03	966.88
C.I. 4-6	M.H. 4-5	49.062	959.31	958.57	1.51	24	0.01	7.23	6.93	36.11	0.61	960.26	968.31
C.I. 4-7	C.I. 4-6	34.000	960.31	959.80	1.50	18	0.01	6.31	7.01	16.72	0.64	961.28	968.31
C.I. 4-8	C.I. 4-7	38.184	961.38	960.81	1.49	18	0.01	4.51	6.31	16.68	0.53	962.19	969.18
C.I. 4-9	C.I. 4-8	117.300	963.64	961.88	1.50	15	0.01	2.97	5.75	10.28	0.46	964.33	972.29
C.I. 4-10	C.I. 4-9	34.000	964.65	964.14	1.50	15	0.01	2.30	5.32	10.28	0.40	965.26	972.29
C.I. 4-11	C.I. 4-10	45.486	965.83	965.15	1.49	15	0.01	0.64	3.66	10.26	0.21	966.14	973.57
C.I. 1-2	E.S. 1-1	94.790	952.45	951.50	1.00	36	0.01	28.03	8.84	86.80	1.17	954.16	960.78
C.I. 1-3	C.I. 1-2	113.558	954.42	953.45	0.85	24	0.01	18.05	8.13	27.17	1.19	955.95	962.86
C.I. 1-4	C.I. 1-3	34.000	955.21	954.92	0.85	24	0.01	15.04	7.64	27.16	1.06	956.61	962.86
C.I. 1-5	C.I. 1-4	172.513	957.18	955.71	0.85	18	0.01	13.98	7.91	12.60	1.50	959.02	967.44
F.I. 1-6	C.I. 1-5	137.631	958.85	957.68	0.85	18	0.01	13.00	7.36	12.59	1.50	960.66	968.80
C.I. 1-7	F.I. 1-6	161.082	960.72	959.35	0.85	18	0.01	12.10	6.90	12.59	1.50	962.16	968.91
C.I. 1-8	C.I. 1-7	54.000	961.68	961.22	0.85	18	0.01	10.61	6.78	12.60	1.24	962.93	968.91
PLUG 1-9	C.I. 1-8	23.000	962.41	962.18	1.00	18	0.01	9.46	7.32	13.65	0.92	963.60	967.43
C.I. 2-1	C.I. 1-8	127.746	955.65	953.95	1.33	18	0.01	5.01	6.34	15.75	0.58	956.51	962.40
C.I. 2-2	C.I. 2-1	34.068	956.66	956.15	1.50	18	0.01	4.06	6.11	16.70	0.50	957.43	962.42
F.I. 2-3	C.I. 2-2	138.000	961.30	957.16	3.00	18	0.01	2.26	6.06	23.65	0.31	961.87	967.32
F.I. 3-1	F.I. 2-3	219.038	964.43	961.80	1.20	18	0.01	0.68	3.46	14.96	0.22	964.74	969.23
C.I. 6-1	M.H. 4-5	34.000	959.61	958.71	2.65	15	0.01	1.59	4.96	13.66	0.32	960.11	966.88
C.I. 7-2	E.S. 7-1	31.830	951.66	951.34	1.01	24	0.01	14.17	5.53	29.48	1.78	953.01 j	959.82
F.I. 7-3	C.I. 7-2	23.540	952.40	952.16	1.02	18	0.01	13.01	8.32	13.79	1.16	953.75	956.08
F.I. 7-4	F.I. 7-3	292.690	957.84	952.90	1.69	15	0.01	7.72	7.71	10.91	0.85	958.94	963.40
C.I. 5-1	C.I. 4-4	34.000	956.27	955.62	1.91	15	0.01	1.18	4.62	11.61	0.27	956.70	961.79
F.I. 9-1	E.S. 9-1	97.38	963.07	962.58	0.50	18							





**STORM DETAILS**  
**STREET AND STORM SEWER PLANS**  
**HOOK FARMS**  
**FIRST FLAT**

LEE'S SUMMIT, MO

2020

drawn by: CGW  
 checked by: JES  
 approved by: NDH  
 QA/QC by: JES  
 project no.: 019-4061  
 drawing no.:  
 date: 04/20/2020

REV. NO.	DATE	REVISIONS DESCRIPTION
1	06/15/2020	REVISED PER CITY COMMENTS
2	06/25/2020	REVISED PER CITY COMMENTS

BY

