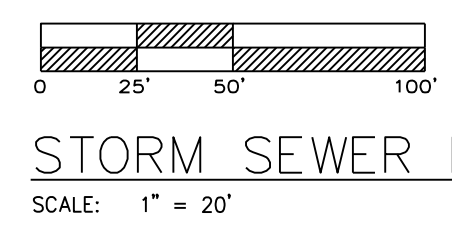
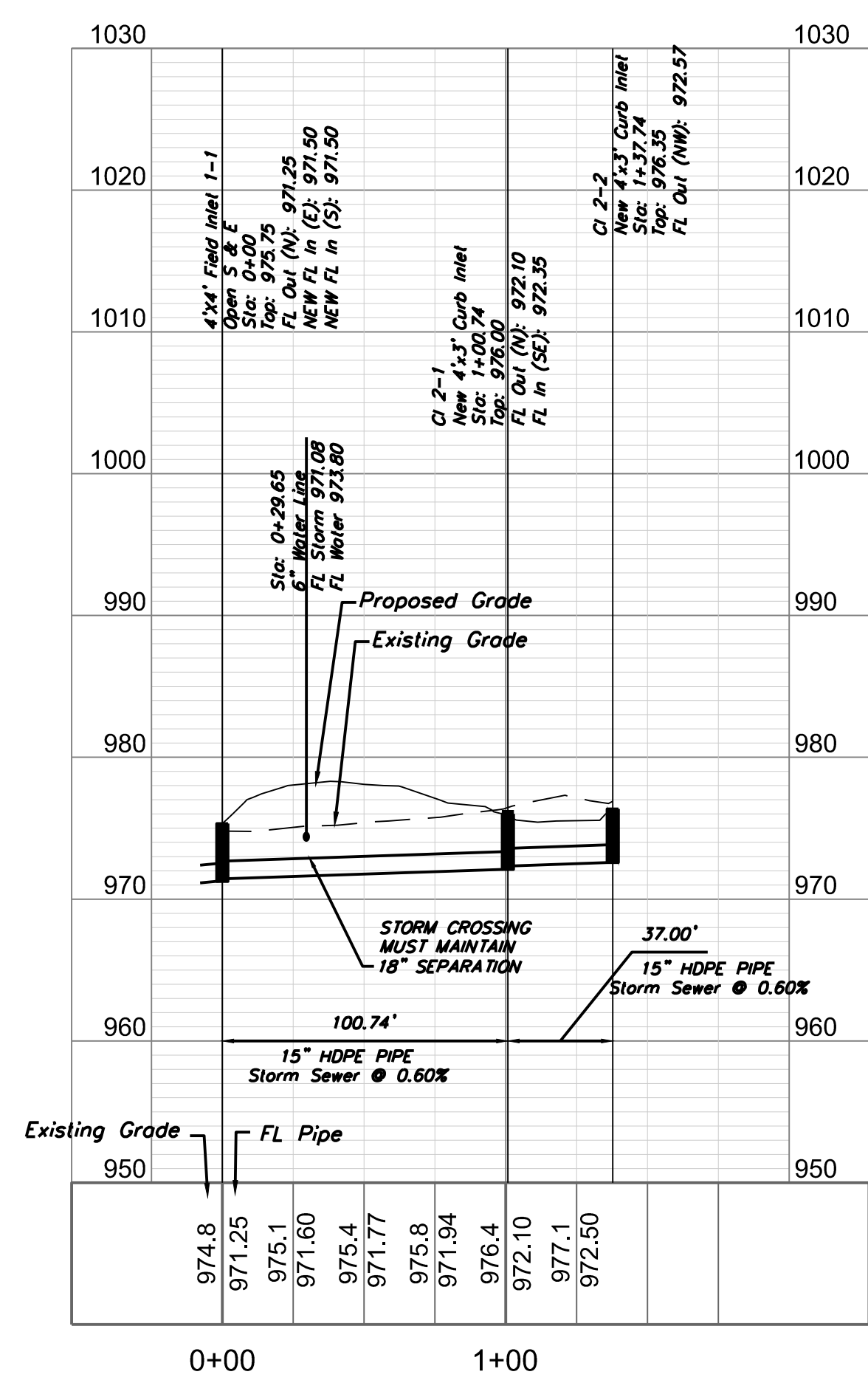



STORM LINE 2



STORM SEWER PLAN
SCALE: 1" = 20'



ENGINEERING SOLUTIONS
ENGINEERING & SURVEYING
50 SE 30TH STREET
LEE'S SUMMIT, MO 64082
P: (816) 623-9888 F: (816) 623-9849

Professional Registration
Missouri
Engineering 2005002188-D
Surveying 200500319-D
Kansas
Engineering E-1695
Surveying LS-218
Oklahoma
Engineering 62-54
Nebraska
Engineering CA2821

Lot 8-J, Chapel Ridge Business Park
Section 17, Township 48 North, Range 31 West
Lee's Summit, Jackson County, Missouri

Project: SCHOOL LOT 8-J CHAPEL RIDGE
Issue Date: February 9, 2019

STORM SEWER PLAN AND PROFILE
Construction Plans for:
GODDARD SCHOOL
Lee's Summit, Jackson County, Missouri



Matthew J. Schlicht
MO PE 2006019708
KS PE 19071
OK PE 23226

REVISIONS

2/8/19	Bid Set
2/12/19	
5/7/19	
5/30/19	
9/23/19	