









Sidewalk-Road Intersection

Road-Road Intersection

SIGHT TRIANGLE DETAIL - NTS

Provided: 8,709sf

TREES	CODE	BOTANICAL NAME / COMMON NAME	CONT	CAL	QTY
	CC2	Cercis canadensis `Forest Pansy` TM / Forest Pansy Redbud	B&B	2" Cal.	5
	NSW	Nyssa sylvatica `Wildfire` / Black Gum	B&B	2.5" Cal.	6
	QS	Quercus shumardii / Shumard Red Oak	B&B	2.5" Cal.	4
	UA	Ulmus americana `Valley Forge` / American Elm	B&B	2.5" Cal.	6
	ZC2	Zelkova serrata `City Sprite` TM / City Sprite Zelkova	B&B	2.5" Cal.	6
SHRUBS	CODE	BOTANICAL NAME / COMMON NAME	CONT		QTY
	AM	Aronia melanocarpa `Morton` TM / Iroquis Beauty Black Chokeberry	5 Gal.		40
	CS	Cornus stolonifera `Arctic Fire` / Arctic Fire Dogwood	5 Gal.		25
	HG	Hypericum frondosum / Golden St. John's Wort	3 Gal.		38
	JF	Juniperus chinensis `Sea Green` / Sea Green Juniper	5 Gal.		34
	JH2	Juniperus horizontalis `Hughes` / Hughes Juniper	5 Gal.		20
GROUND COVERS	BOTANICAL NAME / COMMON NAME	CONT		SPACING	QTY
	Turfgrass Sod Fescue Mix; RE: Notes / Fescue Sod	SOD			47,026 sf

[illegible]