

LEE'S SUMMIT MISSOURI

PUBLIC WORKS ENGINEERING DIVISION | 1201 SE GREEN STREET | LEE'S SUMMIT, MO 64083

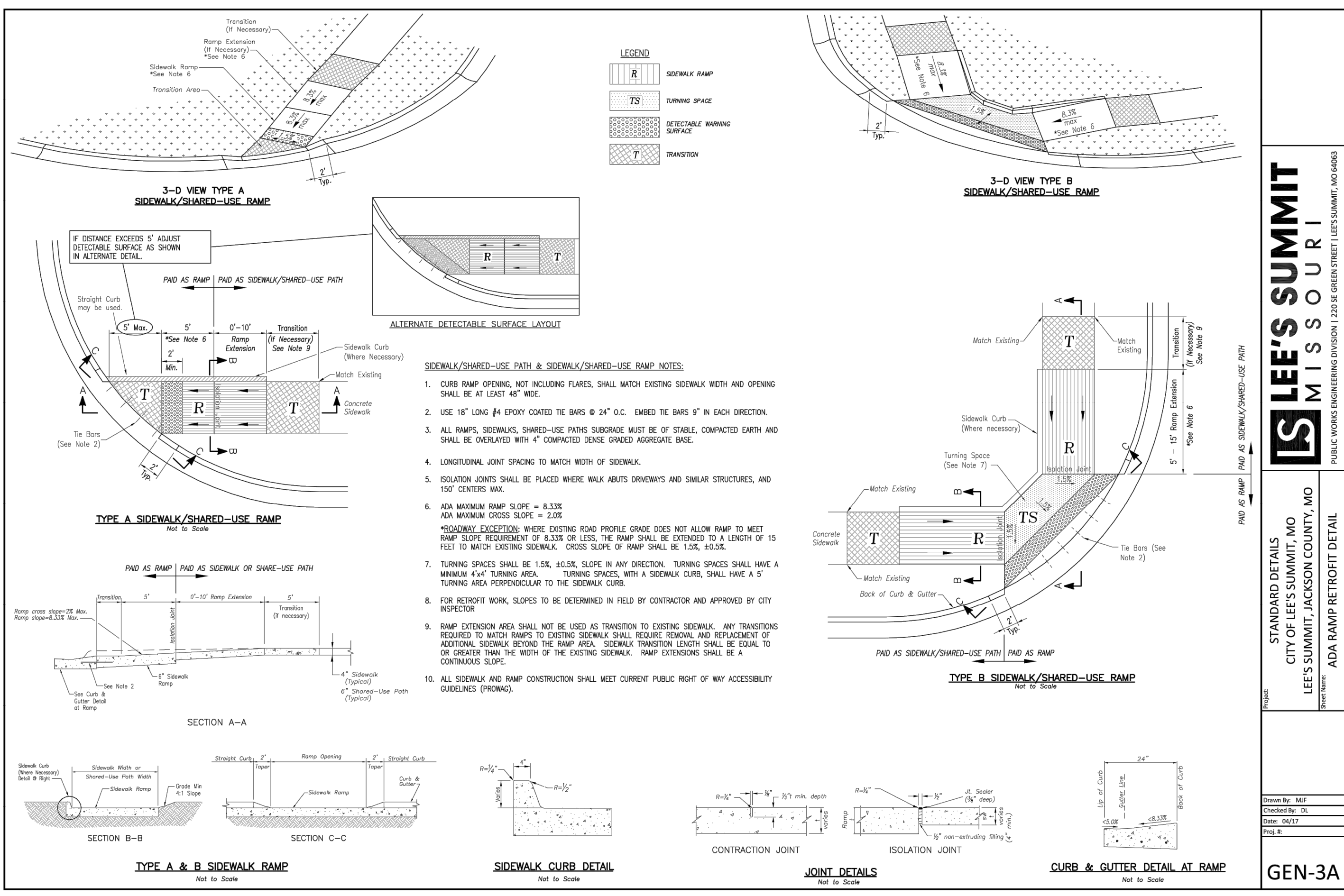
STANDARD DETAILS

CITY OF LEE'S SUMMIT, MO

LEE'S SUMMIT, JACKSON COUNTY, MO

CURB & GUTTER DETAIL

GEN-4



LEE'S SUMMIT MISSOURI

PUBLIC WORKS ENGINEERING DIVISION | 1201 SE GREEN STREET | LEE'S SUMMIT, MO 64083

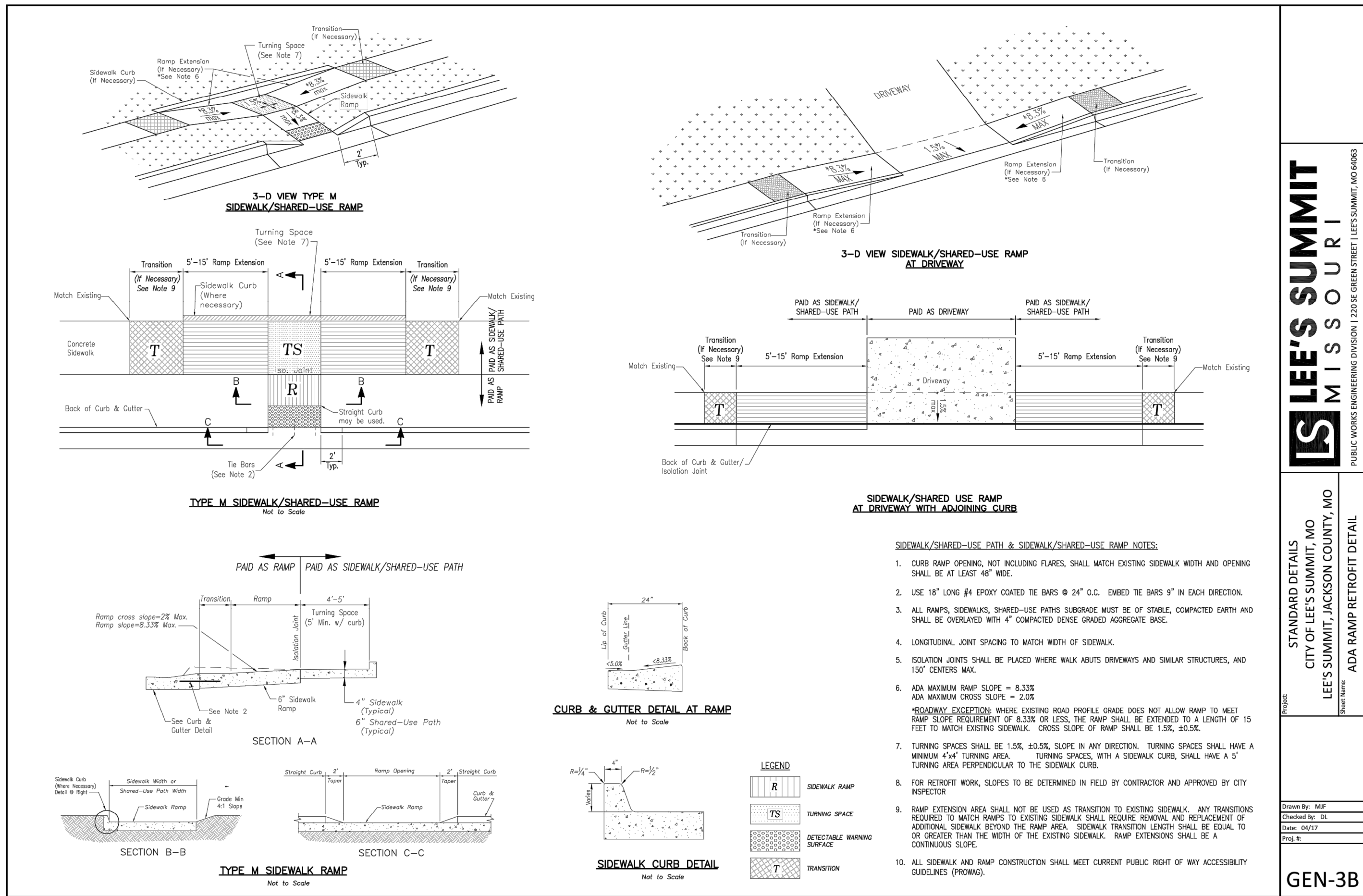
STANDARD DETAILS

CITY OF LEE'S SUMMIT, MO

LEE'S SUMMIT, JACKSON COUNTY, MO

ADA RAMP RETROFIT DETAIL

GEN-3A



LEE'S SUMMIT MISSOURI

PUBLIC WORKS ENGINEERING DIVISION | 1201 SE GREEN STREET | LEE'S SUMMIT, MO 64083

STANDARD DETAILS

CITY OF LEE'S SUMMIT, MO

LEE'S SUMMIT, JACKSON COUNTY, MO

ADA RAMP RETROFIT DETAIL

GEN-3B

ENGINEERING SOLUTIONS

ENGINEERING & SURVEYING


50 SE 30TH STREET
LEE'S SUMMIT, MO 64082
P: (816) 623-9888 F: (816) 623-9849

Professional Registration
Missouri
Engineering 2005002186-D
Surveying 2005008182-D
Kansas
Engineering E-1695
Surveying LS-218
Oklahoma
Engineering 6254
Nebraska
Engineering CA2821

The Manor at Stoney Creek - 4th Plat
Lee's Summit, Jackson County, Missouri

Project: MANOR AT STONEY CREEK 4TH PLAT
Issue & Date: August 23, 2018

Construction Details
Construction Plans for:
The Manor at Stoney Creek - 4th Plat
Lee's Summit, Jackson County, Missouri



Matthew J. Schlicht
MO PE 2006019708
KS PE 19071
OK PE 25526

REVISIONS

REV. 1-4-19

REV. 2-11-19

GENERAL NOTE:

1 - ALL CONSTRUCTION SHALL CONFORM TO THE CITY OF LEE'S SUMMIT DESIGN AND CONSTRUCTION MANUAL AS ADOPTED BY ORDINANCE 5813.