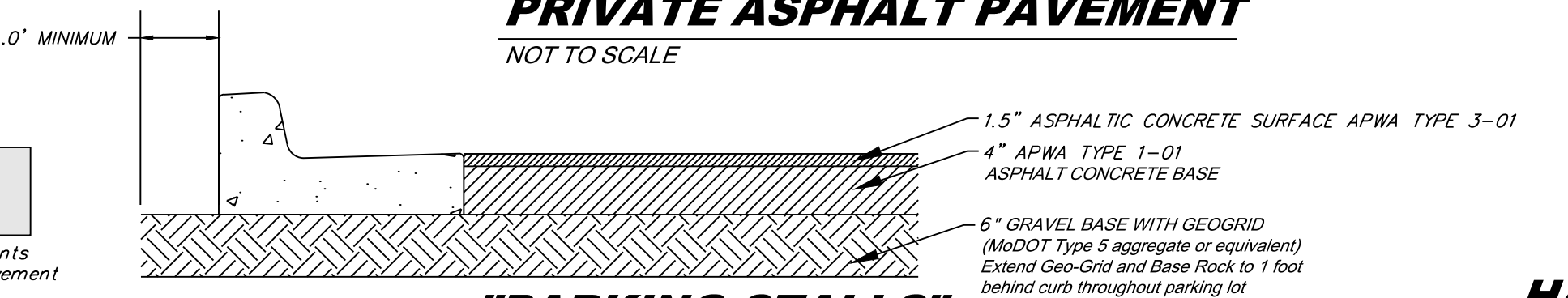
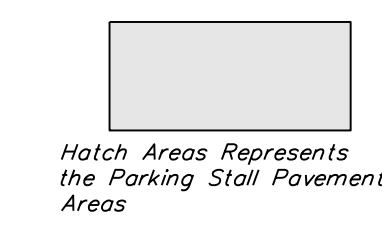
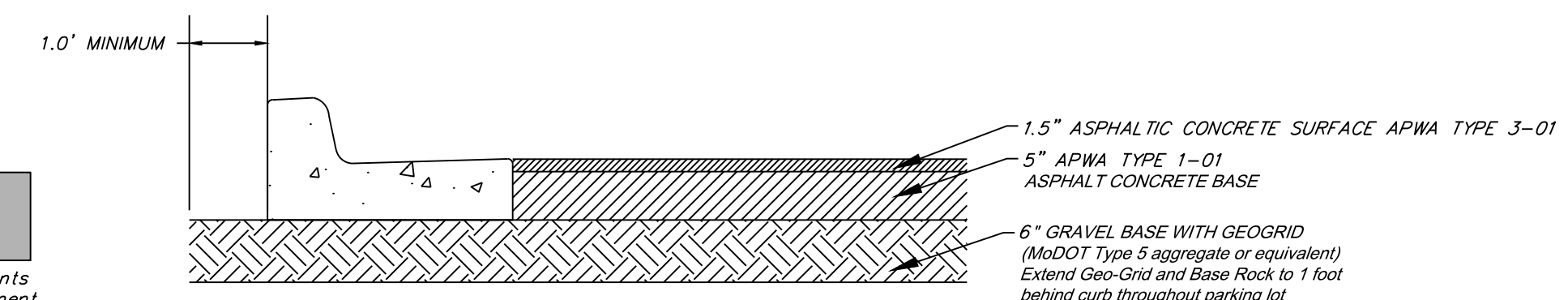
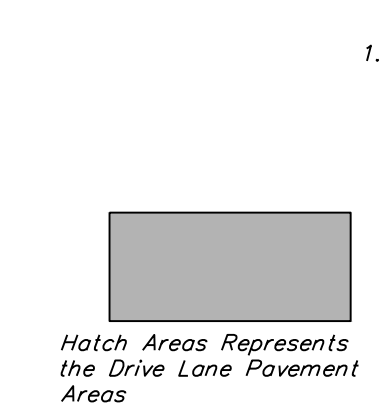
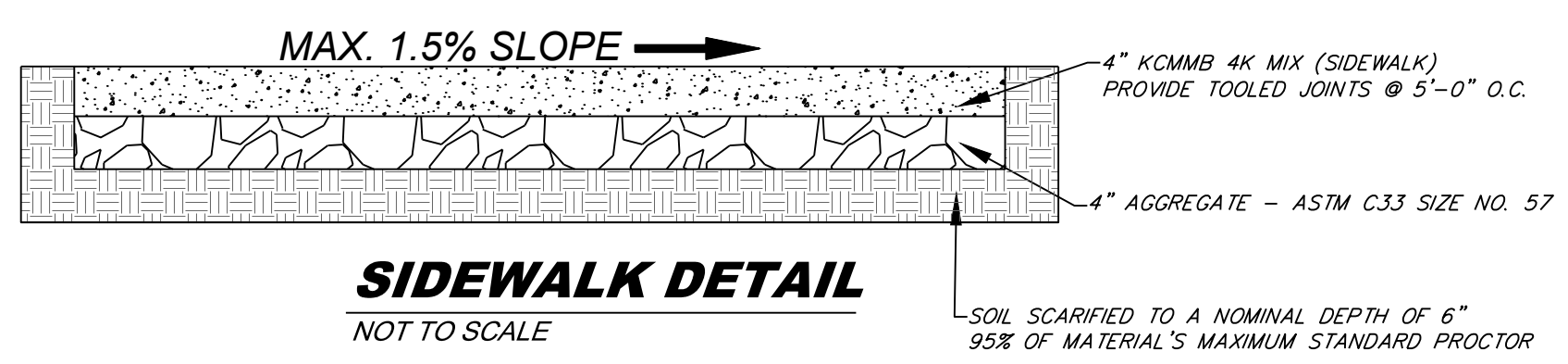
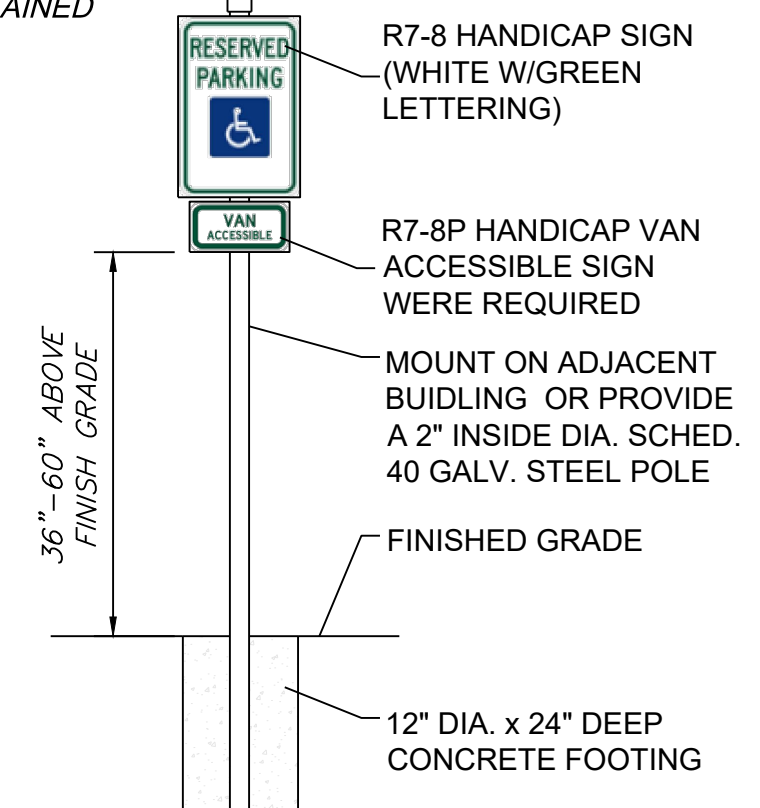


SITE PLAN  
SCALE: 1" = 20'



SIGN MAY BE WALL MOUNTED DIRECTLY TO BUILDING. DIMENSIONS MUST BE MAINTAINED



Professional Registration  
Missouri  
Engineering 200502188-D  
Surveying 20050819-D  
Kansas  
Engineering E-1695  
Surveying LS-218  
Oklahoma  
Engineering 6254  
Nebraska  
Engineering CA2821

Project: Newberry Landings, LSNMO  
Issue Date: July 19, 2018  
Newberry Landings First Plat  
Lee's Summit, Jackson County, Missouri

SITE PLAN  
Construction Plans for:  
Lot 295, Newberry Landings First Plat  
Lee's Summit, Jackson County, Missouri

Matthew J. Schlicht  
MO PE 2006019708  
KS PE 19071  
OK PE 25226

REVISIONS
REV. 8/30/18
REV. 10/10/18