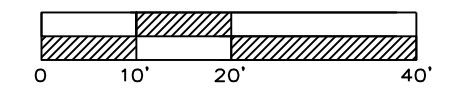



PHILLIPS REIS LLC
 NEWBERRY LANDINGS FIRST PLAT---LOT 292
 ZONED: PI
 LAND USE: Unimproved Commercial Land



DIMENSION PLAN
 SCALE: 1" = 20'




Professional Registration
 Missouri
 Engineering 200502188-D
 Surveying 20050819-D
 Kansas
 Engineering E-1695
 Surveying LS-218
 Oklahoma
 Engineering 6254
 Nebraska
 Engineering CA2821

Newberry Landings First Plat
 Lee's Summit, Jackson County, Missouri

Project:
 NEWBERRY
 LANDING, LSMO
 Issue Date:
 March 12, 2018

DIMENSION PLAN
 Construction Plans for:
 Lot 293, Newberry Landings First Plat
 Lee's Summit, Jackson County, Missouri



Matthew J. Schlicht
 MO PE 2006019708
 KS PE 19071
 OK PE 25226

REVISIONS
REV 10-04-18
REV 10-25-18
REV 11-09-18

