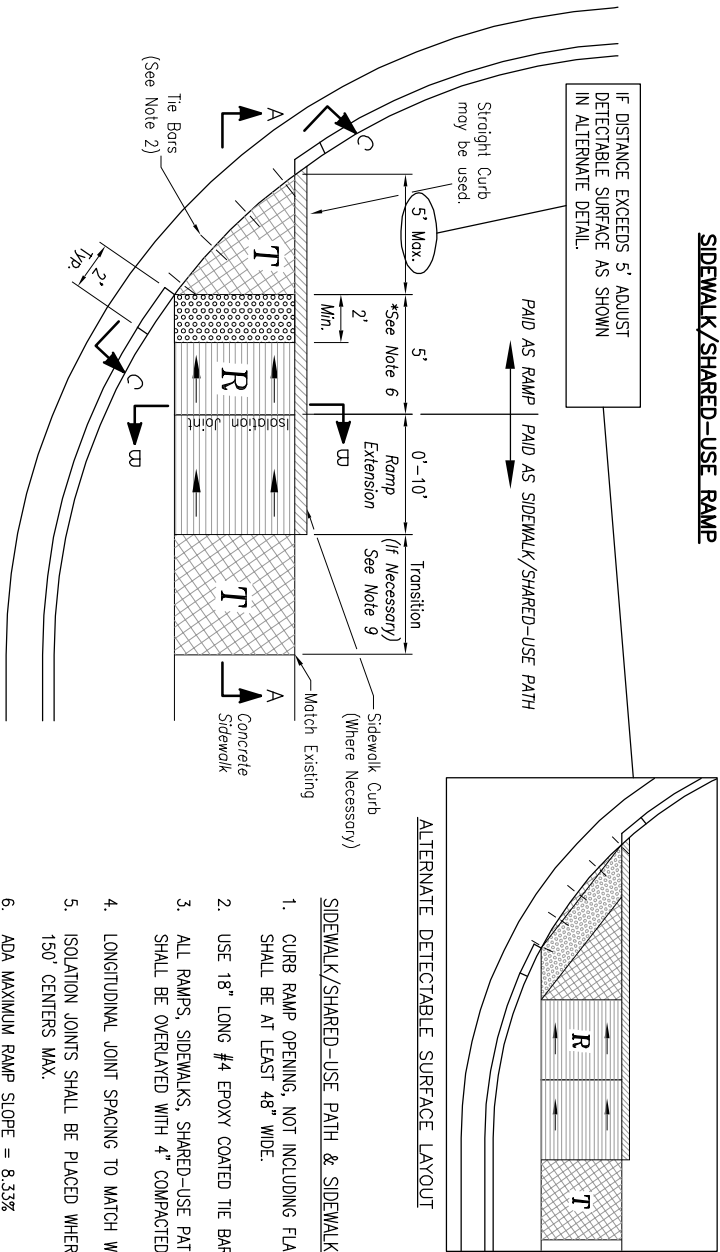


3-D VIEW TYPE A
SIDEWALK/SHARED-USE RAMP



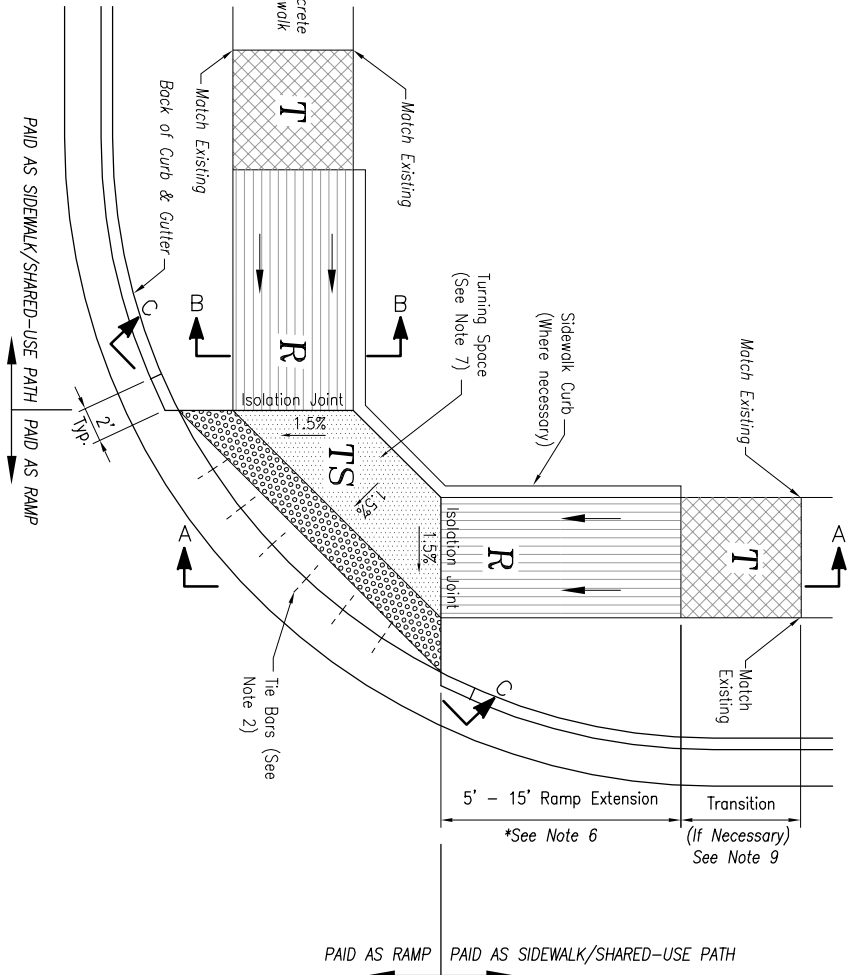
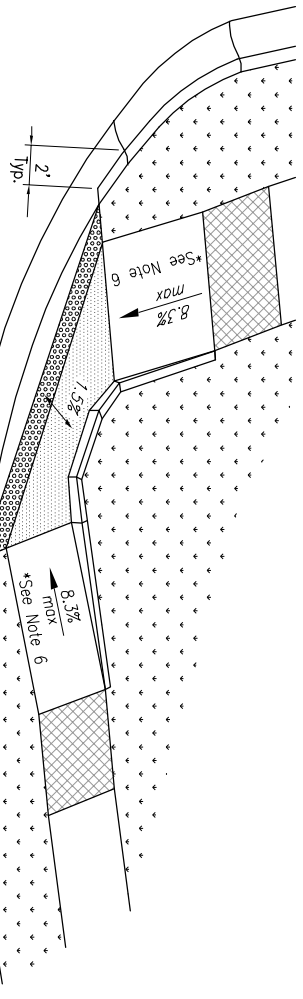
ALTERNATE DETECTABLE SURFACE LAYOUT

SIDEWALK/SHARED-USE PATH & SIDEWALK/SHARED-USE RAMP NOTES:

1. CURB RAMP OPENING, NOT INCLUDING FLARES, SHALL MATCH EXISTING SIDEWALK WIDTH AND OPENING SHALL BE AT LEAST 48" WIDE.
2. USE 18" LONG #4 EPOXY COATED TIE BARS @ 24" O.C. EMBED THE BARS 9" IN EACH DIRECTION.
3. ALL RAMPS, SIDEWALKS, SHARED-USE PATHS SUBGRADE MUST BE OF STABLE, COMPACTED EARTH AND SHALL BE OVERLAYED WITH 4" COMPACTED DENSE GRADED AGGREGATE BASE.
4. LONGITUDINAL JOINT SPACING TO MATCH WIDTH OF SIDEWALK.
5. ISOLATION JOINTS SHALL BE PLACED WHERE WALK ABUTS DRIVEWAYS AND SIMILAR STRUCTURES, AND 150' CENTERS MAX.
6. ADA MAXIMUM RAMP SLOPE = 8.33%
ADA MAXIMUM CROSS SLOPE = 2.0%

*ROADWAY EXCEPTION: WHERE EXISTING ROAD PROFILE GRADE DOES NOT ALLOW RAMP TO MEET RAMP SLOPE REQUIREMENT OF 8.33% OR LESS, THE RAMP SHALL BE EXTENDED TO A LENGTH OF 15 FEET TO MATCH EXISTING SIDEWALK. CROSS SLOPE OF RAMP SHALL BE 1.5%, ±0.5%.

7. TURNING SPACES SHALL BE 1.5%, ±0.5% SLOPE IN ANY DIRECTION. TURNING SPACES SHALL HAVE A MINIMUM 4'x4' TURNING AREA. TURNING SPACES, WITH A SIDEWALK CURB, SHALL HAVE A 5' TURNING AREA PERPENDICULAR TO THE SIDEWALK CURB.
8. FOR RETROFIT WORK, SLOPES TO BE DETERMINED IN FIELD BY CONTRACTOR AND APPROVED BY CITY INSPECTOR
9. RAMP EXTENSION AREA SHALL NOT BE USED AS TRANSITION TO EXISTING SIDEWALK. ANY TRANSITIONS REQUIRED TO MATCH RAMPS TO EXISTING SIDEWALK SHALL REQUIRE REMOVAL AND REPLACEMENT OF ADDITIONAL SIDEWALK BEYOND THE RAMP AREA. SIDEWALK TRANSITION LENGTH SHALL BE EQUAL TO OR GREATER THAN THE WIDTH OF THE EXISTING SIDEWALK. RAMP EXTENSIONS SHALL BE A CONTINUOUS SLOPE.
10. ALL SIDEWALK AND RAMP CONSTRUCTION SHALL MEET CURRENT PUBLIC RIGHT OF WAY ACCESSIBILITY GUIDELINES (PROWAG).

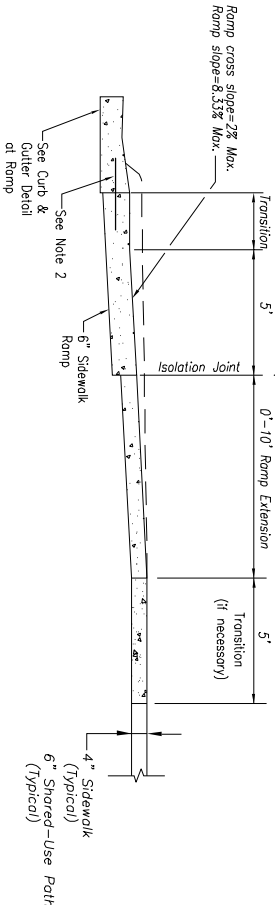


TYPE B SIDEWALK/SHARED-USE RAMP

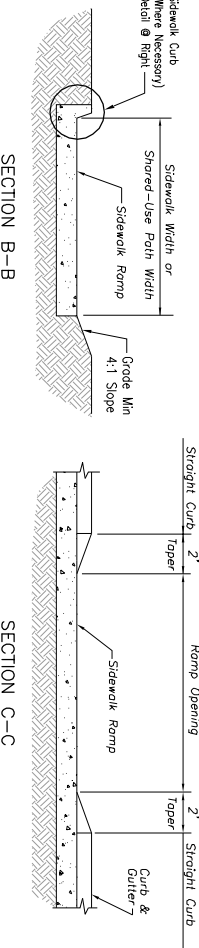
TYPE A SIDEWALK/SHARED-USE RAMP

Not to Scale

PAID AS RAMP | PAID AS SIDEWALK OR SHARE-USE PATH



SECTION A-A

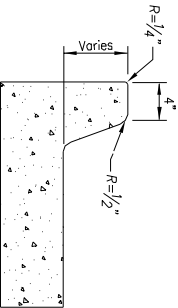


SECTION B-B

SECTION C-C

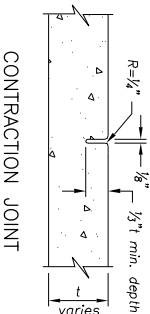
TYPE A & B SIDEWALK RAMP

Not to Scale

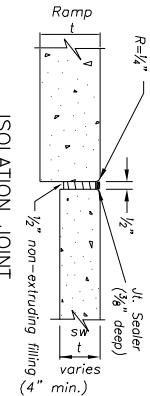


SIDEWALK CURB DETAIL

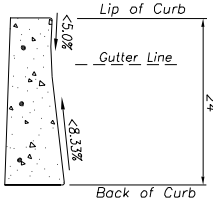
Not to Scale



CONTRACTION JOINT



ISOLATION JOINT



CURB & GUTTER DETAIL AT RAMP

Not to Scale

Project: STANDARD DETAILS
CITY OF LEE'S SUMMIT, MO
LEE'S SUMMIT, JACKSON COUNTY, MO

Sheet Name: ADA RAMP RETROFIT DETAIL

LEE'S SUMMIT
MISSOURI

PUBLIC WORKS ENGINEERING DIVISION | 220 SE GREEN STREET | LEE'S SUMMIT, MO 64063

Drawn By: MUF
Checked By: DL
Date: 04/17
Proj. #:

GEN-3A