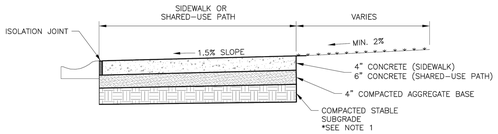

SIDEWALK/SHARED–USE PATH WITHOUT BUFFER
NOT TO SCALE

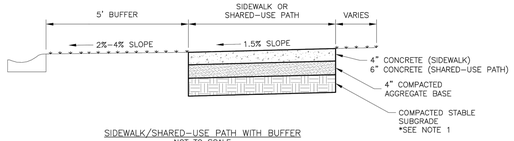

SIDEWALK/SHARED–USE PATH WITH BUFFER
NOT TO SCALE

GENERAL NOTES:

1. SUBGRADE MUST BE OF STABLE, COMPACTED EARTH AND SHALL BE OVERLAYED WITH 4" COMPACTED DENSE GRADED AGGREGATE BASE.
2. 1.5% CROSS SLOPE MUST BE MAINTAINED THROUGH DRIVEWAYS.
3. KCMMB 4K CONCRETE MIX SHALL BE REQUIRED FOR ALL SIDEWALKS AND SHARED–USE PATHS OR AS APPROVED BY THE CITY INSPECTOR.
4. ALL SIDEWALKS SHALL MEET CURRENT PUBLIC RIGHT OF WAY ACCESSIBILITY GUIDELINES (PROWAG).
5. AN EXPANSION JOINT SHALL BE PLACED AT A MAXIMUM OF 150 FT. CONSTRUCTION JOINTS SHALL BE PLACED THE SAME WIDTH OF SIDEWALK, BUT NO GREATER THAN 10 FT.
6. SHARED–USE PATH WIDTH SHALL BE 10 FT. WIDE.
7. SIDEWALK FINISHING (NO PICTURE FRAMING) AS DIRECTED BY CITY INSPECTOR.
8. WHITE CURING COMPOUND MUST BE APPLIED UNIFORMLY TO THE CONCRETE SURFACE IMMEDIATELY AFTER FINAL FINISHING.

LS

LEE'S SUMMIT
MISSOURI
PUBLIC WORKS ENGINEERING DIVISION | 220 SE GREEN STREET | LEE'S SUMMIT, MO 64063

SIDEWALK/SHARED-USE PATH DETAIL

Date: 04/17
Drawn By: MJF
Checked By: DL

GEN-2

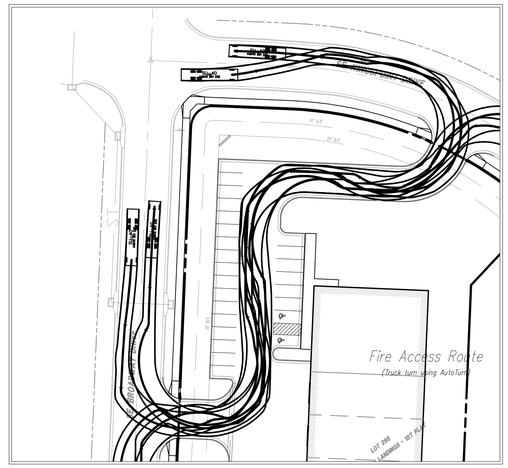

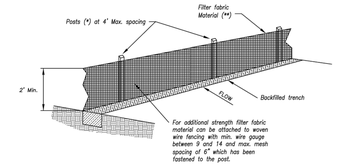

(*) POSTS
– MIN. LENGTH 4'
– HARDWOOD 1 9/16" x 1 9/16"
– NO.2 SOUTHERN PINE 2 9/16" x 2 9/16"
– STEEL 1.33 LB/FT

(**) – Geotextile Fabric shall meet the requirements of AASHTO M288

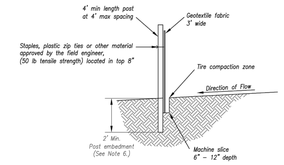

SILT FENCE DETAILS
Not to Scale

Notes:

1. In order to contain water, the ends of the silt fence must be turned uphill (Figure A).
2. Long perimeter runs of silt fence must be limited to 100'. Runs should be broken up into several smaller segments to minimize water concentrations (Figure A).
3. Long slopes should be broken up with intermediate rows of silt fence to slow runoff velocities.
4. Attach fabric to upstream side of post.
5. Install posts a minimum of 2' into the ground.
6. Trenching will only be allowed for small or difficult installation, where slicing machine cannot be reasonably used.

Maintenance:

1. Remove and dispose of sediment deposits when the deposit approaches ½ the height of silt fence.
2. Repair as necessary to maintain function and structure.

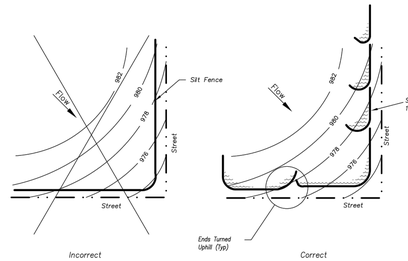

Figure A

SILT FENCE LAYOUT
Not to Scale

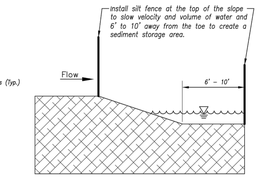

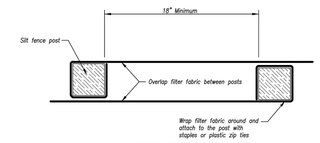

JOINING FENCE SECTIONS
Not to Scale

Modified from 2015 Overland Park Standard Details for Erosion and Sediment Control.

AMERICAN PUBLIC WORKS ASSOCIATION
KANSAS CITY METRO CHAPTER
SILT FENCE
STANDARD DRAWING NUMBER ESC-03
ADOPTED: 10/24/2016

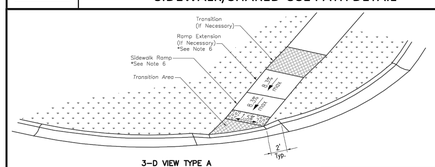

3–D VIEW TYPE A
SIDEWALK/SHARED–USE RAMP

LEGEND

R	SIDEWALK RAMP
TS	TURNING SPACE
	DETECTABLE WARNING SURFACE
T	TRANSITION

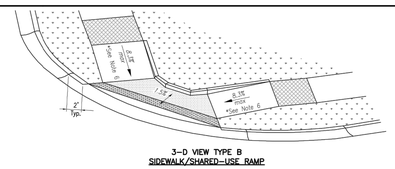

3–D VIEW TYPE B
SIDEWALK/SHARED–USE RAMP

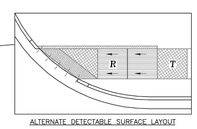

ALTERNATE DETECTABLE SURFACE LAYOUT

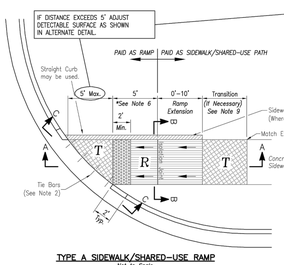

TYPE A SIDEWALK/SHARED–USE RAMP
Not to Scale

SIDEWALK/SHARED–USE PATH & SIDEWALK/SHARED–USE RAMP NOTES:

1. CURB RAMP OPENING, NOT INCLUDING FLARES, SHALL MATCH EXISTING SIDEWALK WIDTH AND OPENING SHALL BE AT LEAST 48" WIDE.
2. USE 18" LONG #4 EPOXY COATED TIE BARS @ 24" O.C. EMBED TIE BARS 9" IN EACH DIRECTION.
3. ALL RAMPS, SIDEWALKS, SHARED–USE PATHS SUBGRADE MUST BE OF STABLE, COMPACTED EARTH AND SHALL BE OVERLAYED WITH 4" COMPACTED DENSE GRADED AGGREGATE BASE.
4. LONGITUDINAL JOINT SPACING TO MATCH WIDTH OF SIDEWALK.
5. ISOLATION JOINTS SHALL BE PLACED WHERE WALK ABUTS DRIVEWAYS AND SIMILAR STRUCTURES, AND 150' CENTERS MAX.
6. ADA MAXIMUM RAMP SLOPE = 8.33%
   ADA MAXIMUM CROSS SLOPE = 2.0%
   *ROADWAY EXCEPTION: WHERE EXISTING ROAD PROFILE GRADE DOES NOT ALLOW RAMP TO MEET RAMP SLOPE REQUIREMENT OF 8.33% OR LESS, THE RAMP SHALL BE EXTENDED TO A LENGTH OF 15 FEET TO MATCH EXISTING SIDEWALK. CROSS SLOPE OF RAMP SHALL BE 1.5%, ±0.5%.
7. TURNING SPACES SHALL BE 1.5%, ±0.5%, SLOPE IN ANY DIRECTION. TURNING SPACES SHALL HAVE A MINIMUM 4'x4' TURNING AREA. TURNING SPACES, WITH A SIDEWALK CURB, SHALL HAVE A 5' TURNING AREA PERPENDICULAR TO THE SIDEWALK CURB.
8. FOR RETROFIT WORK, SLOPES TO BE DETERMINED IN FIELD BY CONTRACTOR AND APPROVED BY CITY INSPECTOR
9. RAMP EXTENSION AREA SHALL NOT BE USED AS TRANSITION TO EXISTING SIDEWALK. ANY TRANSITIONS REQUIRED TO MATCH RAMPS TO EXISTING SIDEWALK SHALL REQUIRE REMOVAL AND REPLACEMENT OF ADDITIONAL SIDEWALK BEYOND THE RAMP AREA. SIDEWALK TRANSITION LENGTH SHALL BE EQUAL TO OR GREATER THAN THE WIDTH OF THE EXISTING SIDEWALK. RAMP EXTENSIONS SHALL BE A CONTINUOUS SLOPE.
10. ALL SIDEWALK AND RAMP CONSTRUCTION SHALL MEET CURRENT PUBLIC RIGHT OF WAY ACCESSIBILITY GUIDELINES (PROWAG).

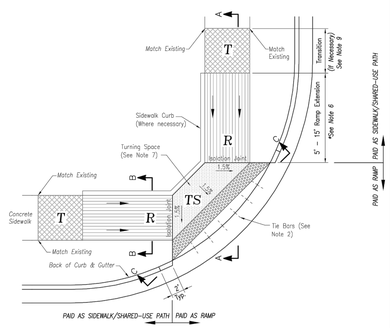

TYPE B SIDEWALK/SHARED–USE RAMP
Not to Scale

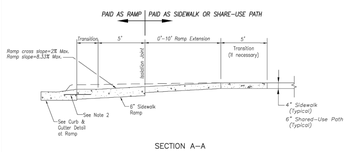

SECTION A–A

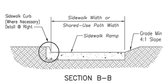

SECTION B–B

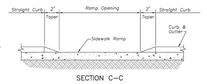

SECTION C–C

TYPE A & B SIDEWALK RAMP
Not to Scale

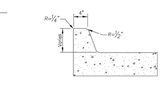

SIDEWALK CURB DETAIL
Not to Scale

CONTRACTION JOINT

ISOLATION JOINT

JOINT DETAILS
Not to Scale

CURB & GUTTER DETAIL AT RAMP
Not to Scale

LS LEE'S SUMMIT
MISSOURI
PUBLIC WORKS ENGINEERING DIVISION | 220 SE GREEN STREET | LEE'S SUMMIT, MO 64063

Project: STANDARD DETAILS
CITY OF LEE'S SUMMIT, MO
LEE'S SUMMIT, JACKSON COUNTY, MO
Sheet Name: ADA RAMP RETROFIT DETAIL

Drawn By: MJF
Checked By: DL
Date: 04/17
Proj. #:

GEN-3A

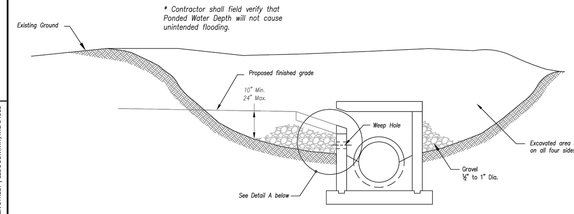

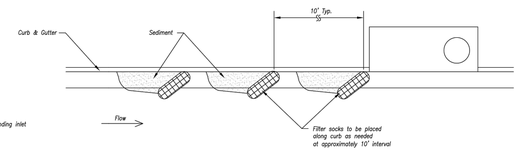

On Grade Curb Inlet Protection

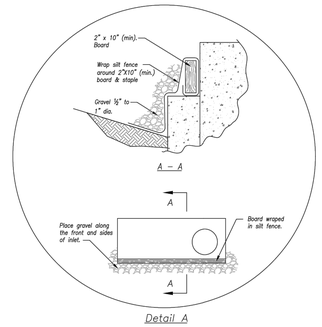

Detail A

EARLY STAGE CURB INLET
(Open Box and Prior to Pouring Curb and Inlet Throat)

Notes:

1. Immediately following inlet construction and prior to construction of curb and inlet throat, protect inlet opening by installing 2" X 10" (min.) board wrapped in silt fence. Structures shall have excavated storage area on all four sides to allow settling of sediment (Early Stage Curb Inlet).
2. When inlet is completed and curb poured, filter socks or approved equal should be used (Late Stage Curb Inlet). Straw wattles are not approved for curb inlet use.
3. Contractor to field verify ponding water shall not create a traffic hazard.

Maintenance:

1. Remove deposited sediment from excavated storage areas when available storage has been reduced by 20%.
2. Remove deposited sediment from filter socks or similar when any accumulation of sediment is visible.
3. Repair or replace as necessary to maintain function and integrity of installation.

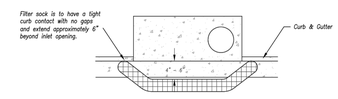

Top View

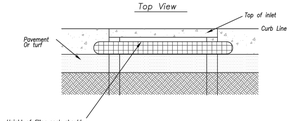

Front View

Sump Inlet Sediment Filter

LATE STAGE CURB INLET
(After Pouring Curb and Inlet Throat)

Modified from 2015 Overland Park Standard Details for Erosion and Sediment Control.

AMERICAN PUBLIC WORKS ASSOCIATION
KANSAS CITY METRO CHAPTER
CURB INLET PROTECTION
STANDARD DRAWING NUMBER ESC-06
ADOPTED: 10/24/2016

DATE	REVISION	NO.	BY	CK/APP
12/14/17	REVISION BY CITY COMMENTS	1	EDH	RKS
01/16/18	REVISION BY CITY COMMENTS	2	EDH	RKS

IF THIS IS NOT A BLUE INK SEAL AND THE SIGNATURE IN BLUE INK, THE PLAN IS A COPY AND MAY CONTAIN UNAUTHORIZED ALTERATIONS. THE CERTIFICATION CONTAINED ON THIS DOCUMENT SHALL NOT APPLY TO ANY COPIES

R. KEVIN STERRETT, MO E-26440

Consult Inc engineers planners
CORPORATE LICENSE No. E2010005873

FINAL DEVELOPMENT PLAN
SITE DETAIL SHEET

TPC INTERIORS
FINAL DEVELOPMENT PLAN
LEE'S SUMMIT - JACKSON COUNTY - MISSOURI

X-REF NO. 17125B
DRAWING NO. 17052
DATE NOVEMBER 20, 2017
JOB NO. 17052
SHEET 9 OF 9