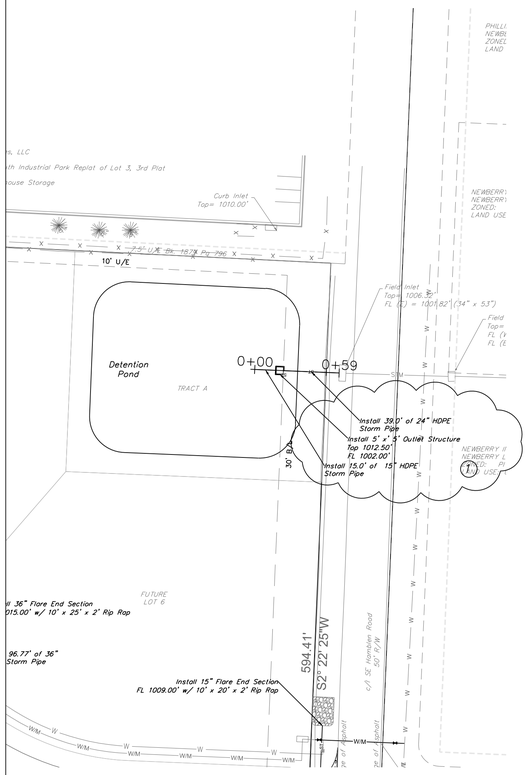

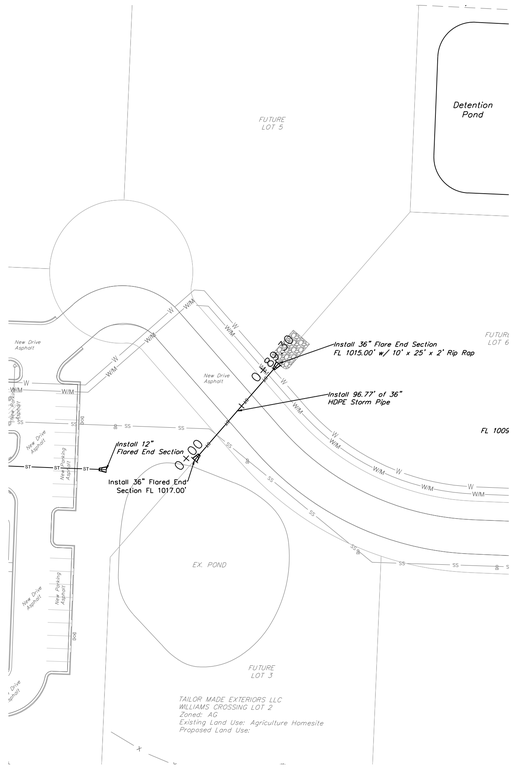

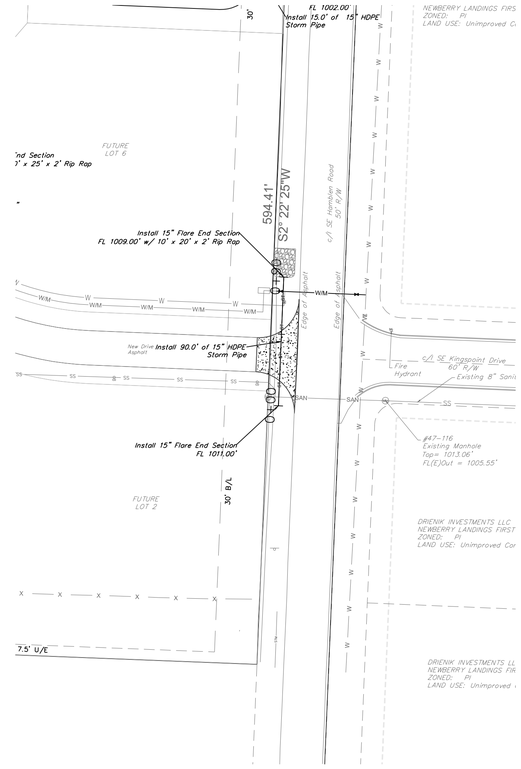

North

0 25' 50' 100'

STORM PLAN AND PROFILE

SCALE: 1" = 50'

NOTE

ALL INTERIOR STORM LINES ARE PRIVATE.

STORM LINE 1

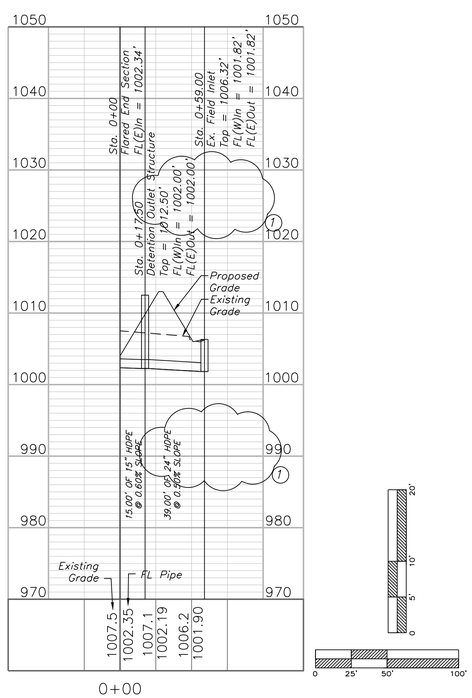

STORM LINE 2



STORM LINE 3

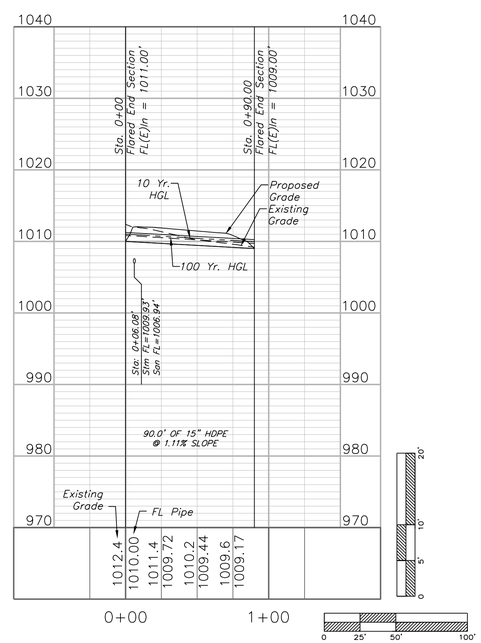

— — — — — 10 Year HGL

——— — — ——— 100 Year HGL

ENGINEERING SOLUTIONS
ENGINEERING & SURVEYING
50 SE 30TH STREET
LEE'S SUMMIT, MO 64082
P:(816) 623-9888 F:(816)623-9849

Professional Registration
Missouri
Engineering 2005002186-D
Surveying 2005008319-D
Kansas
Engineering E-1695
Surveying LS-218
Oklahoma
Engineering 6254
Nebraska
Engineering CA2821

1600 Hamblen Road
Lee's Summit, Jackson County, Missouri

Project:
1600 SE HAMBLEN RD LEES SUMMIT, MO
Issue Date:
August 4, 2017

STORM PLAN AND PROFILE
Tailormade Landing
1600 Hamblen Road
Lee's Summit, Jackson County, Missouri

Matthew J. Schlicht
MO PE 2006019708
KS PE 19071
OK PE 25226
NE PE E-14335

REVISIONS

REV. 12-14-17

REV. 01-03-18

C.301