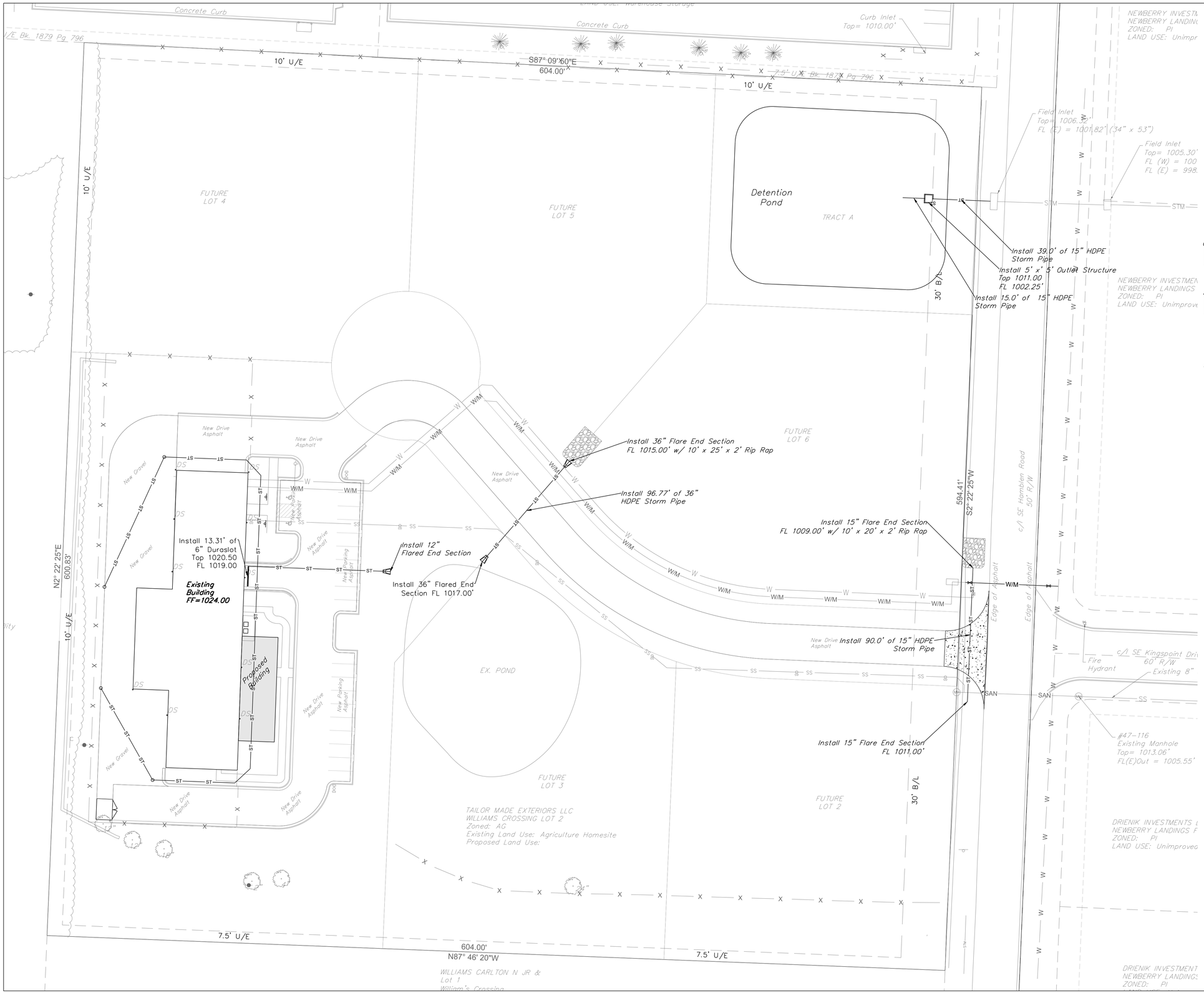

North

0 15' 30' 60'

STORM GENERAL LAYOUT

SCALE: 1" = 30'

NOTE

ALL INTERIOR STORM LINES ARE PRIVATE.

5' x 5' Outlet Structure
Plan View

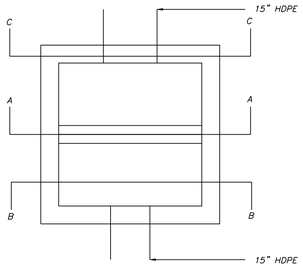

Section A
Profile View

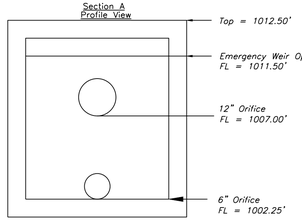

Section B
Profile View

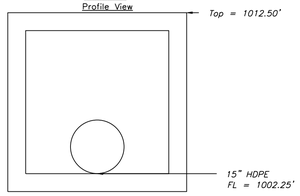

Section C
Profile View

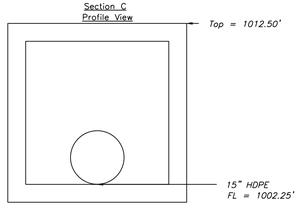

ENGINEERING SOLUTIONS
ENGINEERING & SURVEYING
50 SE 30TH STREET
LEE'S SUMMIT, MO 64082
P:(816) 623-9888 F:(816)623-9849

Professional Registration
Missouri
Engineering 2005002186-D
Surveying 2005008319-D
Kansas
Engineering E-1695
Surveying LS-218
Oklahoma
Engineering 6254
Nebraska
Engineering CA2821

1600 Hamblen Road
Lee's Summit, Jackson County, Missouri

Project:
1600 SE HAMBLEN RD LEES SUMMIT, MO

Issue Date:
August 4, 2017

UTILITY PLAN

Tailormade Landing
1600 Hamblen Road
Lee's Summit, Jackson County, Missouri

Matthew J. Schlicht
MO PE 2006019708
KS PE 19071
OK PE 25226
NE PE E-14335

REVISIONS

REV. 12-14-17

REV. 01-03-18

C.300