PRIVATE STORM SEWER PLAN & PROFILE

SCALE: 1" = 50'

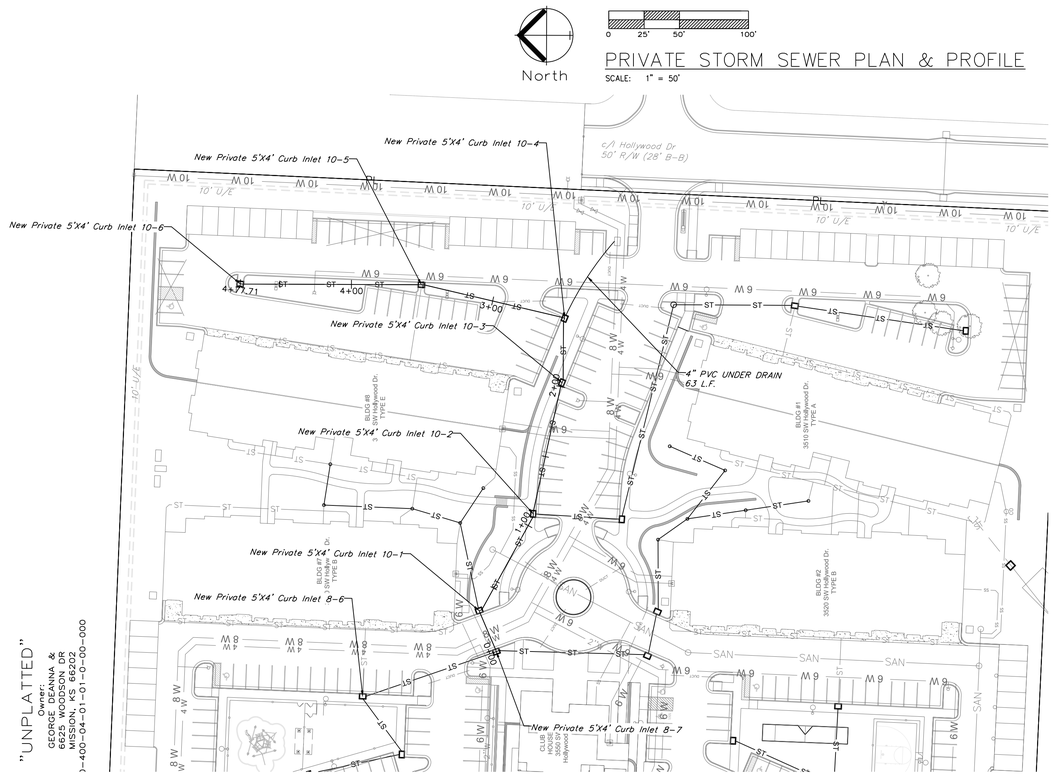

PRIVATE STORM LINE 10

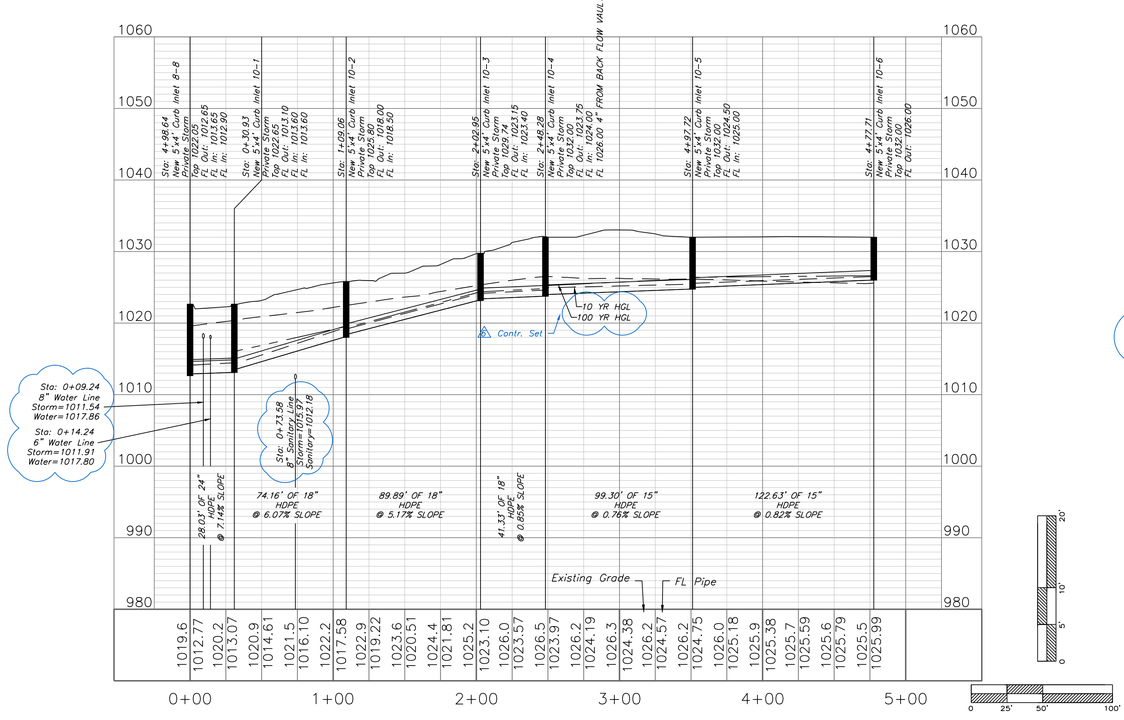

PRIVATE STORM SEWER PLAN & PROFILE

SCALE: 1" = 50'

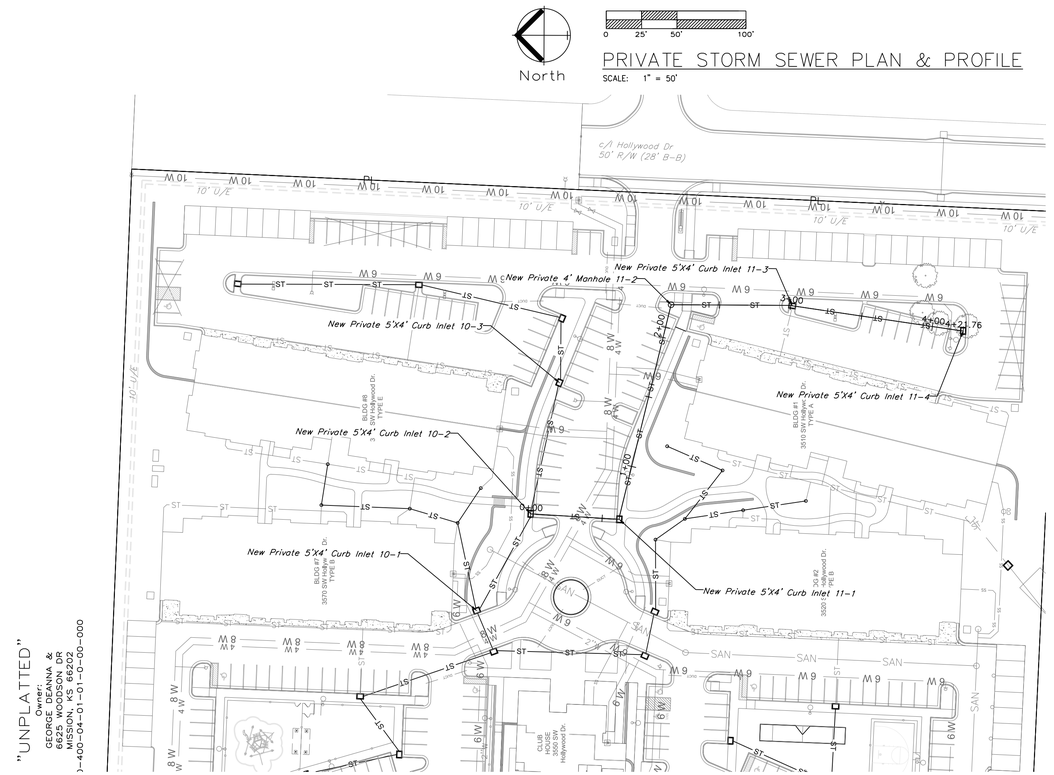

PRIVATE STORM LINE 11



Contr. Set

REV 3-21-17

Planning Review

1. Relocated the monument signs to be outside the easements.
8. Updated the building addresses as requested.

REV. 3-24-17

1. Removed ramp.
2. Added Stair.

REV. 5-3-17

20. Provided HGL's for the Storm Lines.
21. Provided Utility Crossings.

ENGINEERING SOLUTIONS
ENGINEERING & SURVEYING
50 SE 30TH STREET
LEE'S SUMMIT, MO 64082
P:(816) 623-9888 F:(816)623-9849

Professional Registration
Missouri
Engineering 2005002186-D
Surveying 2005008319-D
Kansas
Engineering E-1695
Surveying LS-218
Oklahoma
Engineering 6254
Nebraska
Engineering CA2821

THE RESIDENCES AT ECHELON
Lee's Summit, Jackson County, Missouri

Project:
The Residences at Echelon

Issue Date:
February 10, 2017

STORM SEWER PLAN & PROFILE
Construction Plans for:
THE RESIDENCES AT ECHELON
Lee's Summit, Jackson County, Missouri

Matthew J. Schlicht
MO PE 2006019708
KS PE 19071
OK PE 25226

REVISIONS

1. REV 3-21-17
2. REV. 3-24-17
3. REV. 5-3-17
4. REV. 6-5-17
5. REV. 7-3-17
6. CONT SET. 7-26-17

REV. 12-1-17

C.304