## INTERSECTION / ADA RAMP ELEVATIONS

SCALE: 1" = 10'

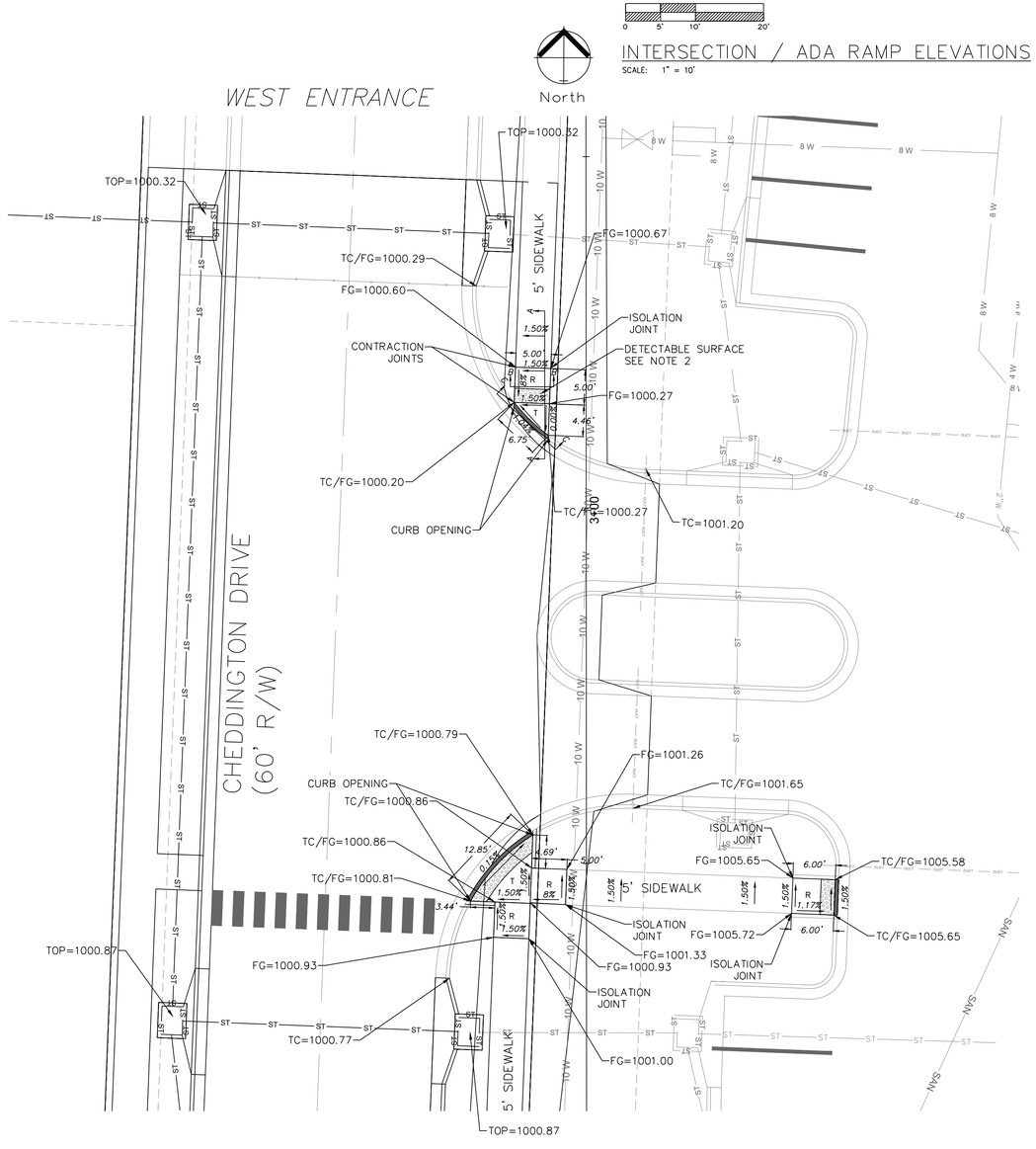


## INTERSECTION / ADA RAMP ELEVATIONS

SCALE: 1" = 10'

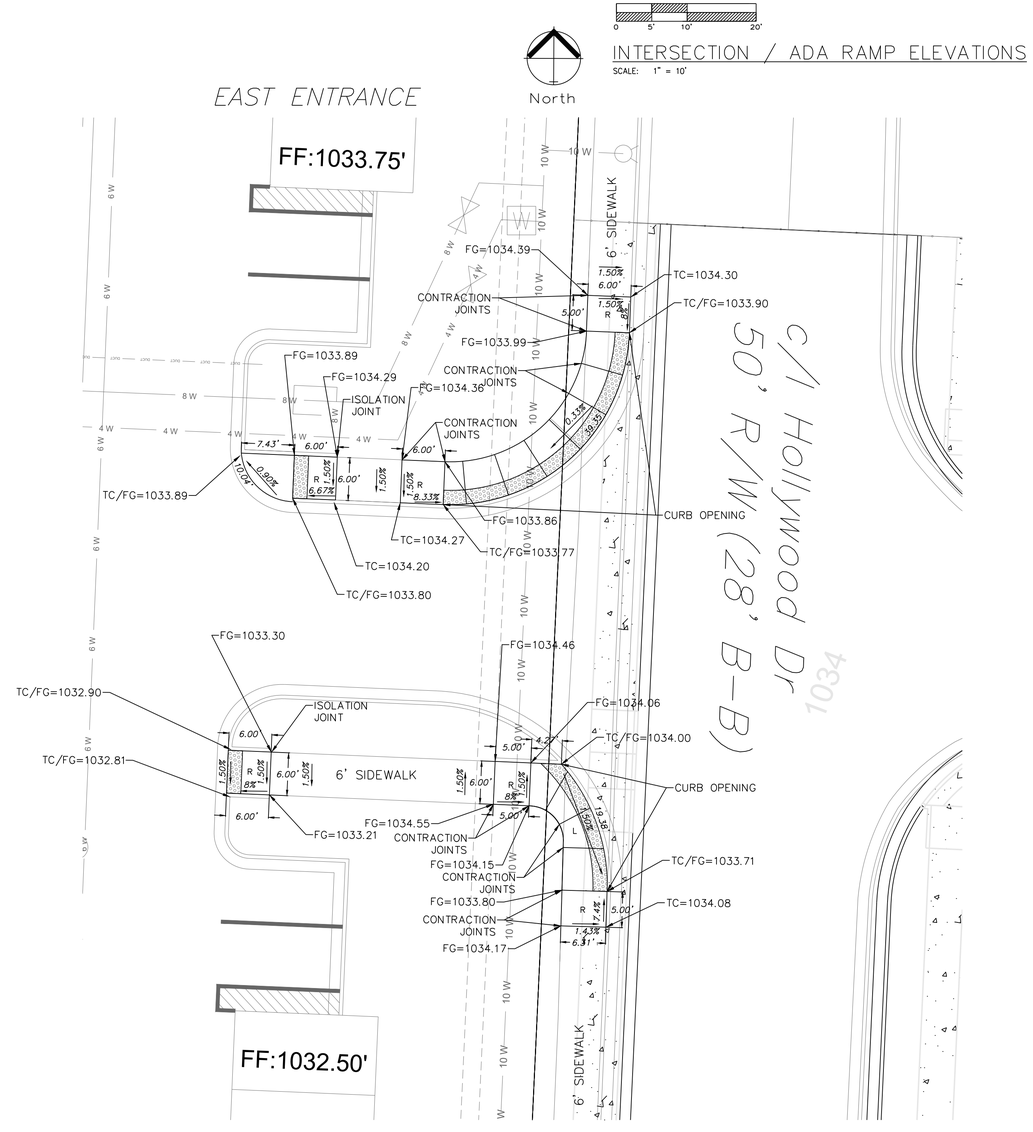


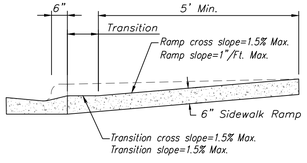


**Section A-A**

NOT TO SCALE

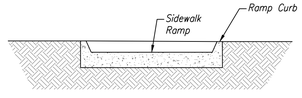


**Section B-B**

NOT TO SCALE

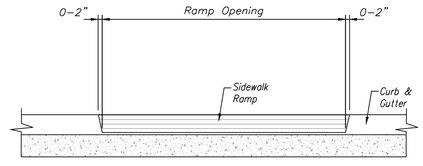


**Section C-C**

NOT TO SCALE

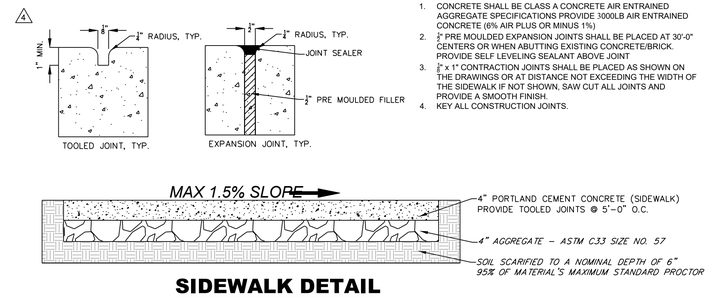


**SIDEWALK DETAIL**

NOT TO SCALE

SIDEWALK NOTES:

1. CONCRETE SHALL BE CLASS A CONCRETE AIR ENTRAINED AGGREGATE SPECIFICATIONS PROVIDE 3000LB AIR ENTRAINED CONCRETE (6% AIR PLUS OR MINUS 1%)
2. 1/2" PRE MOULDED EXPANSION JOINTS SHALL BE PLACED AT 30'-0" CENTERS OR WHEN ABUTTING EXISTING CONCRETE/BRICK. PROVIDE SELF LEVELING SEALANT ABOVE JOINT
3. 1/4" x 1" CONTRACTION JOINTS SHALL BE PLACED AS SHOWN ON THE DRAWINGS OR AT DISTANCE NOT EXCEEDING THE WIDTH OF THE SIDEWALK IF NOT SHOWN, SAW CUT ALL JOINTS AND PROVIDE A SMOOTH FINISH.
4. KEY ALL CONSTRUCTION JOINTS.

6 Contr. Set


ENGINEERING SOLUTIONS
ENGINEERING & SURVEYING
50 SE 30TH STREET
LEE'S SUMMIT, MO 64082
P:(816) 623-9888 F:(816)623-9849

Professional Registration
Missouri
Engineering 2005002186-D
Surveying 2005008319-D
Kansas
Engineering E-1695
Surveying LS-218
Oklahoma
Engineering 6254
Nebraska
Engineering CA2821


THE RESIDENCES AT ECHELON
Lee's Summit, Jackson County, Missouri

Project: The Residences at Echelon
Issue Date: February 10, 2017

Intersection / ADA Ramp Elevations
Construction Plans for:
THE RESIDENCES AT ECHELON
Lee's Summit, Jackson County, Missouri


Matthew J. Schlicht
MO PE 2006019708
KS PE 19071
OK PE 25226


REVISIONS

1 REV 3-21-17
2 REV. 3-24-17
3 REV. 5-3-17
4 REV. 6-5-17
5 REV. 7-3-17
6 CONT SET. 7-26-17
REV. 12-1-17

6 C.208