GENERAL NOTE:

1 ~ ALL CONSTRUCTION SHALL CONFORM TO THE CITY OF LEE'S SUMMIT DESIGN AND CONSTRUCTION MANUAL AS ADOPTED BY ORDINANCE 5813.
2 ~ TRENCH CHECKS SHALL BE INSTALL AT ALL SANITARY WYES LOCATION.

North

0 25' 50' 100'

SANITARY PLAN & PROFILE

SCALE: 1" = 50'

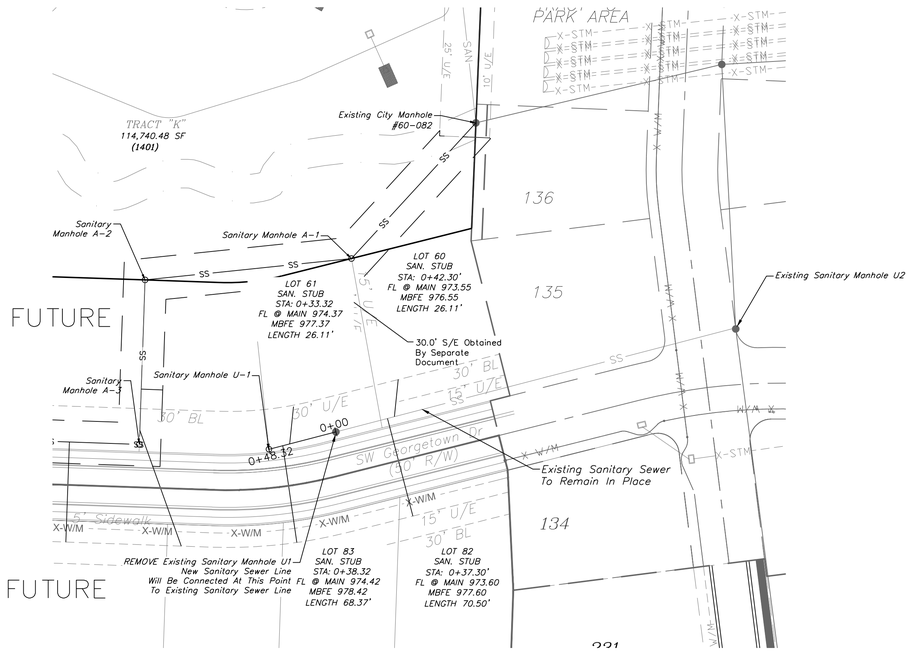

SANITARY LINE U

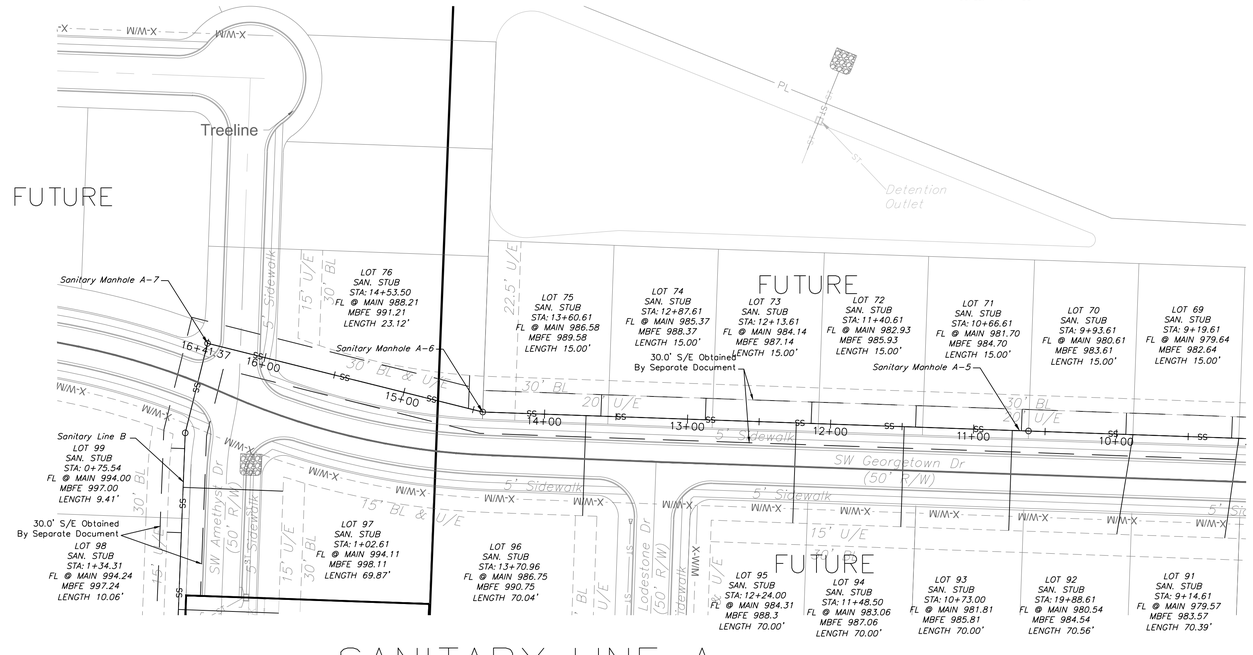

SANITARY LINE A

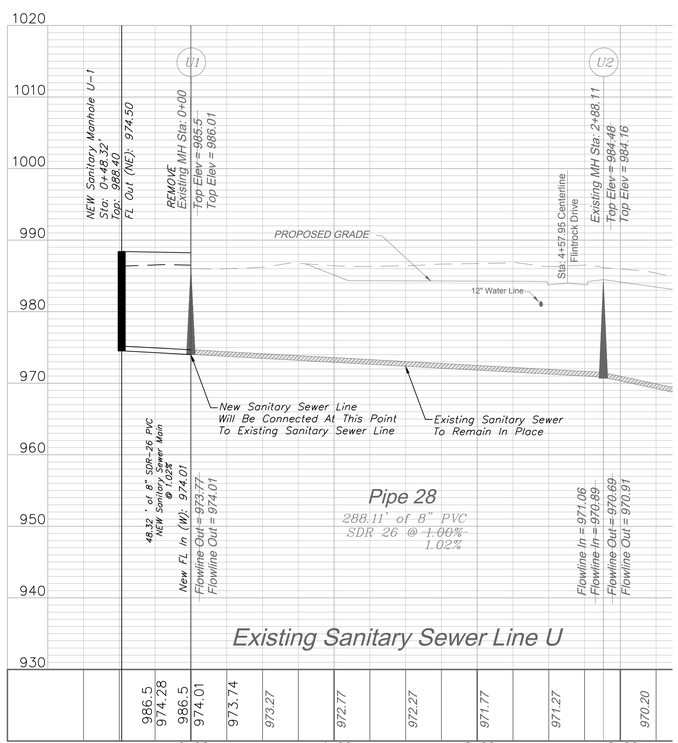

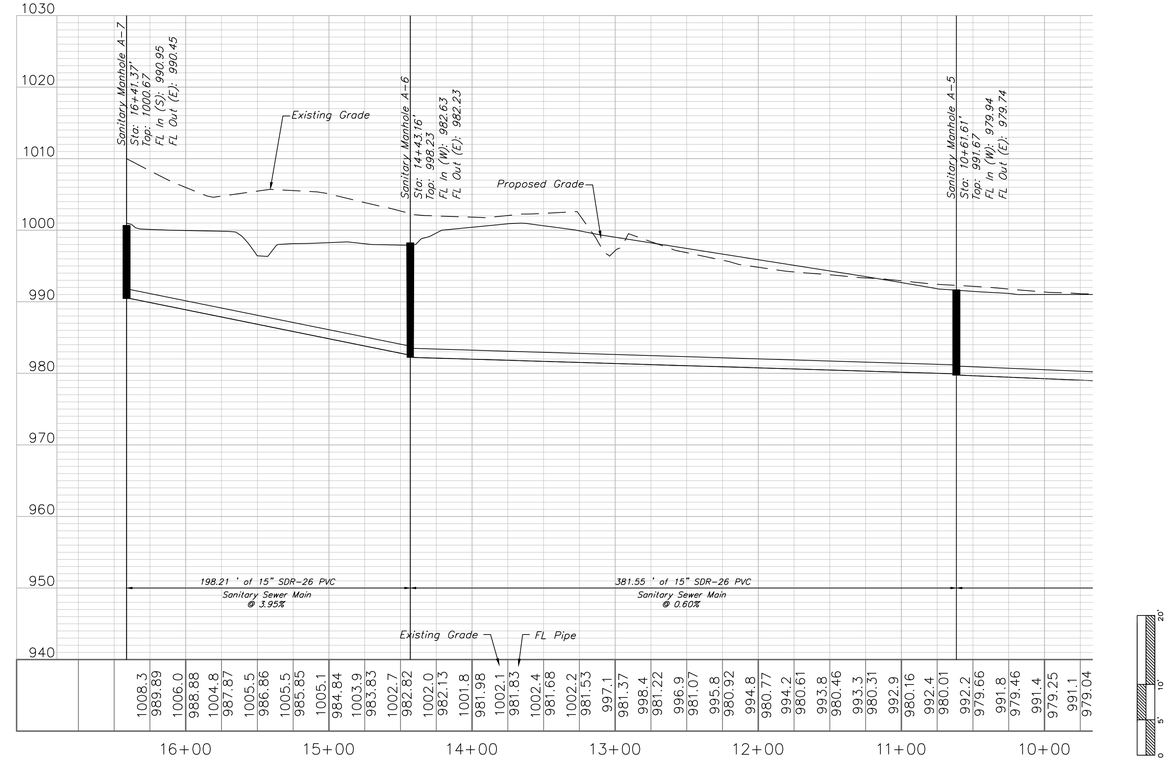

0 25' 50' 100'

ENGINEERING SOLUTIONS
ENGINEERING & SURVEYING
50 SE 30TH STREET
LEE'S SUMMIT, MO 64082
P: (816) 623-9888 F: (816) 623-9849

Professional Registration
Missouri
Engineering 2005002186-D
Surveying 2005008319-D
Kansas
Engineering E-1695
Surveying LS-218
Oklahoma
Engineering 6254
Nebraska
Engineering CA2821

The Manor at Stoney Creek - 2nd Plat
Lee's Summit, Jackson County, Missouri

Project: MANOR AT STONEY CREEK
Issue Date: May 3, 2016

Sanitary Plan and Profile
Construction Plans for:
The Manor at Stoney Creek - 2nd Plat
Lee's Summit, Jackson County, Missouri

Matthew J. Schlicht
MO PE 2006019708
KS PE 19071
OK PE 25226

REVISIONS

REV. 5-1-17

C.403