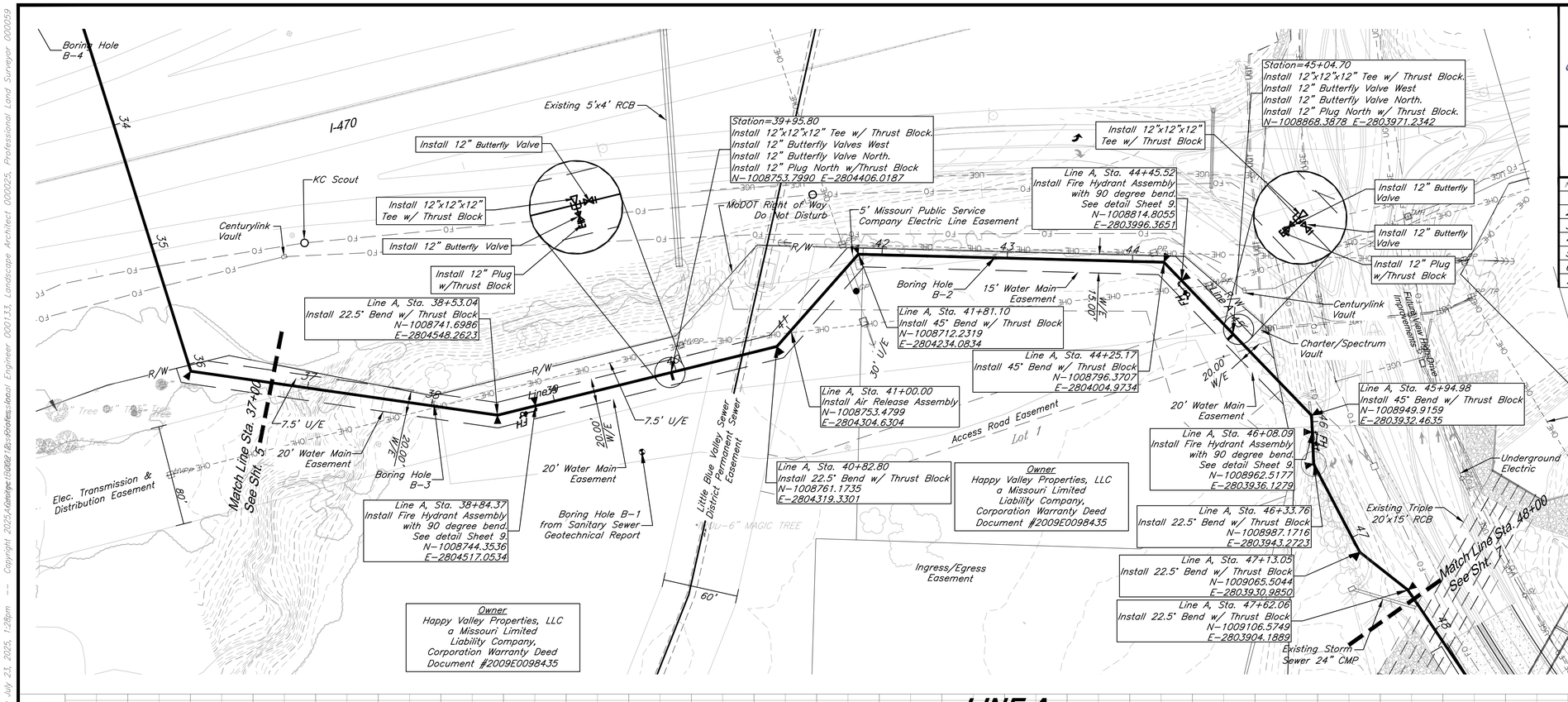

STATE OF MISSOURI
CLINT LOUMASTER
NUMBER PE-2011009651
7/6/2020
REGISTERED PROFESSIONAL ENGINEER

GBA
architects engineers
9801 Renner Boulevard
Lenexa, Kansas 66219
913.492.0400
www.gbateam.com

DATE:	7-26-19
DESIGN BY:	CEL
DRAWN BY:	DRV/DGL
PROJECT NO.:	12720
SHEET NO.	6
TOTAL SHEETS	15

Clint Loumaster
Professional Engineer
License No. 2011009651

Water Main Extension Plans

Paragon Star Development

Lee's Summit, Missouri

NO.	DATE	REVISIONS	BY	APPROVED
1	2/20/20	City Comments – 10/21/19		
2	4/17/20	City Comments – 3/1/20		
3	4/28/20	Bid Package		
4	5/15/20	City Resubmittal		
5	6/11/20	City Comments – 6/1/20		
6	7/6/20	City Comments – 6/19/20		
7	1/14/21	As Built		

CAUTION!

Numerous Utilities on Site. Contractor to verify location and elevation of all utilities prior to commencing construction.

Note: Contractor will be responsible for adhering to all conditions of the MODOT permit for work within the R/W. No Disturbance is allowed with the the R/W. Contractor may not access the site from the R/W.

NOTES:
D.E. = Drainage Easement
U.E. = Utility Easement
℄ = Property Line
R/W = Right-of-Way
FG = Finished Grade
TP = Top of Pipe
W/E = Water Main Easement

BENCHMARK:
BM #11 – Chiseled "L" on top Northeast corner of concrete guardrail at the Northeast corner of I470 bridge spanning View High Drive.
EL=833.80

Horizontal Scale: 1" = 50'
Vertical Scale: 1" = 10'
0' 50' 100'
0' 5' 10'

LINE A

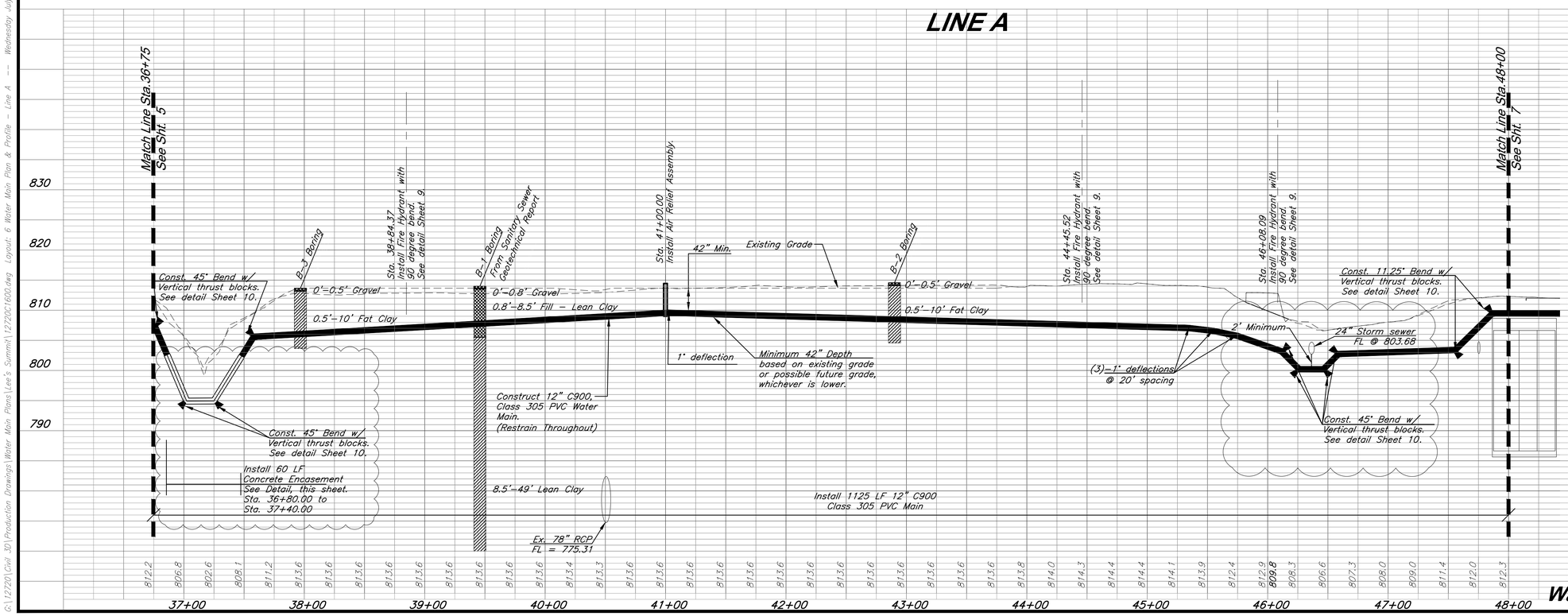

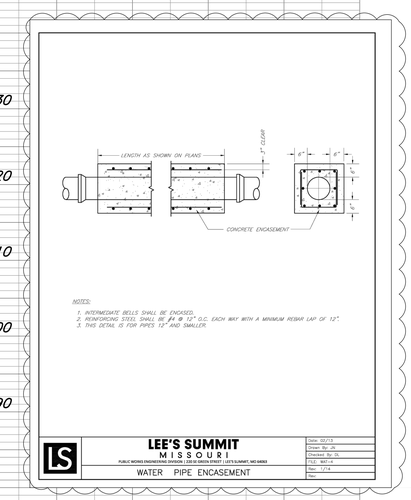

Water Main Plan & Profile - Line A

C:\12720\Civil 3D\Production Drawings\Water Main Plans\Lee's Summit\12720C1600.dwg Layout: 6 Water Main Plan & Profile - Line A -- Wednesday July 23, 2025, 1:28pm -- Copyright 2025, Affiniis, Inc. Licensed to GBA Architects, Landscape Architect 000025, Professional Land Surveyor 000059, Professional Engineer 000133