



Special Event Permit
Application Form

PERMIT NUMBER: _____ RECEIPT NUMBER: _____

SPECIAL EVENT: Legacy Blast 2025

☐ Athletic Event ☒ Mobile Food Vendor ☒ Event Signage ☒ Other

EVENT DATE(S): Thursday July 3, 2025 (Rain Date July 5) EVENT TIME(S): 6:00pm to 11:00pm

EVENT LOCATION/ADDRESS: Legacy Park - 1201 - 1501 Legacy Park Drive LS, MO 64086

_____ ZONING OF PROPERTY: _____

APPLICANT: Lee's Summit Parks & Recreation PHONE: 816-969-1555

CONTACT PERSON: Heath Harris FAX: _____

ADDRESS: 901 NE Bluemont Dr. CITY/STATE/ZIP: LS, MO 64086

EMAIL: hharris@cityofls.net

PROPERTY OWNER: LSPR - COLS PHONE: 816-969-1501

CONTACT PERSON: Joe Snook FAX: _____

ADDRESS: 220 SE Green St. CITY/STATE/ZIP: LS, MO 64063

PROPERTY OWNER

Heath Harris
APPLICANT

Print name: _____

Heath Harris, Manager

Administrative Notes (do not write below this line)

Approved Development Services Department

Development Services Department | 220 SE Green Street, Lee's Summit, MO 64063
P: 816.969.1200 | F: 816.969.1201 | www.cityofls.net/Development

Activity Name: Legacy Blast

When: Thursday, July 3, 2025 (rain date July 5, 2025)

Where: Legacy Park (viewing areas)

J. Thomas Lovell Jr. Community Center at Legacy Park (fireworks launch site)

Time: 6:00-11:00 pm

Planned Activities:

- At each venue (baseball, softball, football and soccer) and we will have inflatable moonwalks, food trucks, balloon artists and face painters from 6:00 – 9:00 pm.
- At each venue, concessions will be available from 6:00 – 9:00 pm
- At each venue, DJ's will play music prior to the firework show and Patriotic music will be simulcast by KCMO, 94.9 during the firework show.
- Fireworks display sponsored by the City of Lee's Summit will be from 9:30 – 9:50 pm

Anticipated attendance: Approximately 24,000 people.

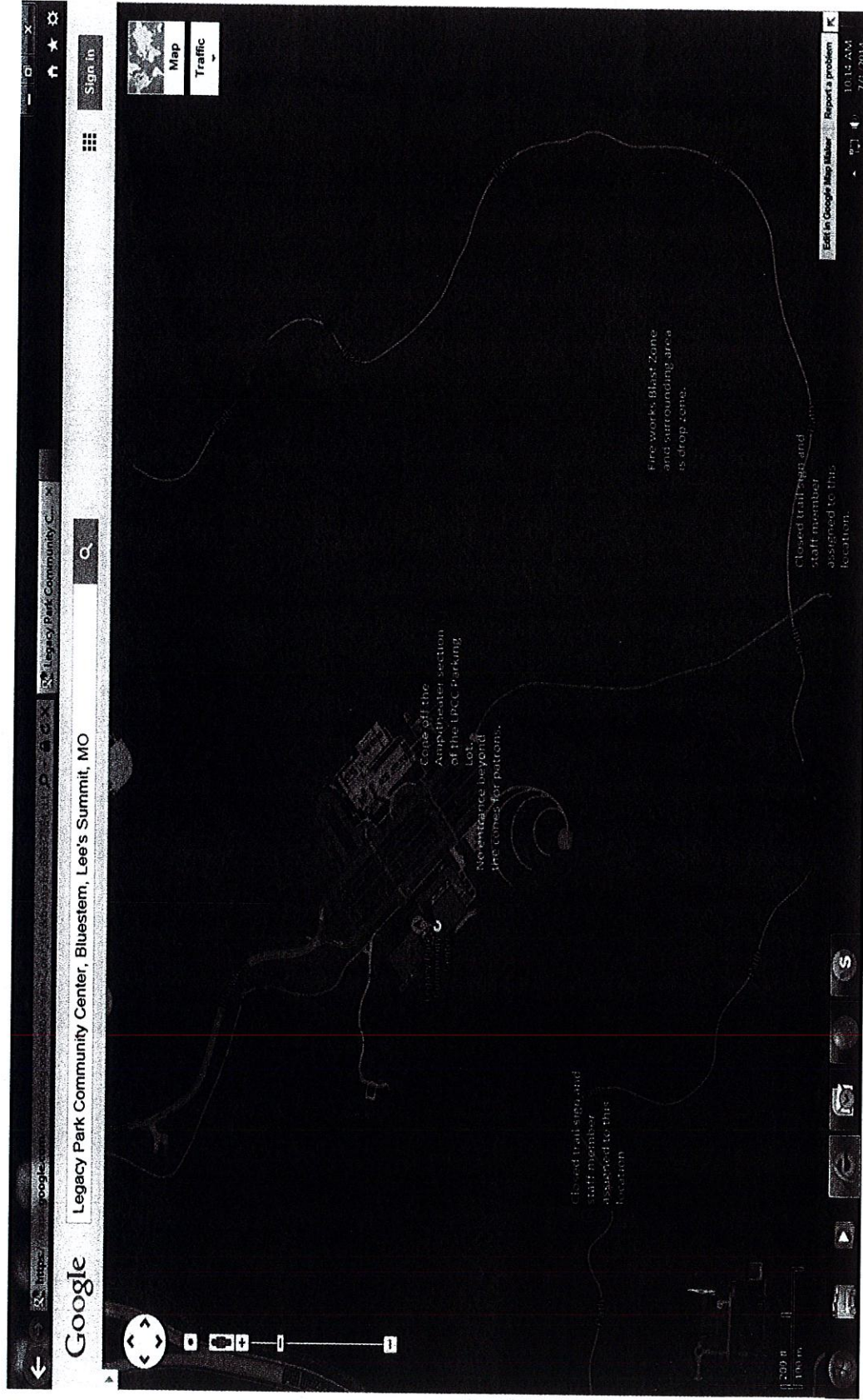
Restroom Availability: Restrooms at each venue will be open for the public.

Electrical needs: The venues will provide power for the inflatable's and stereos, no addition power will be needed.

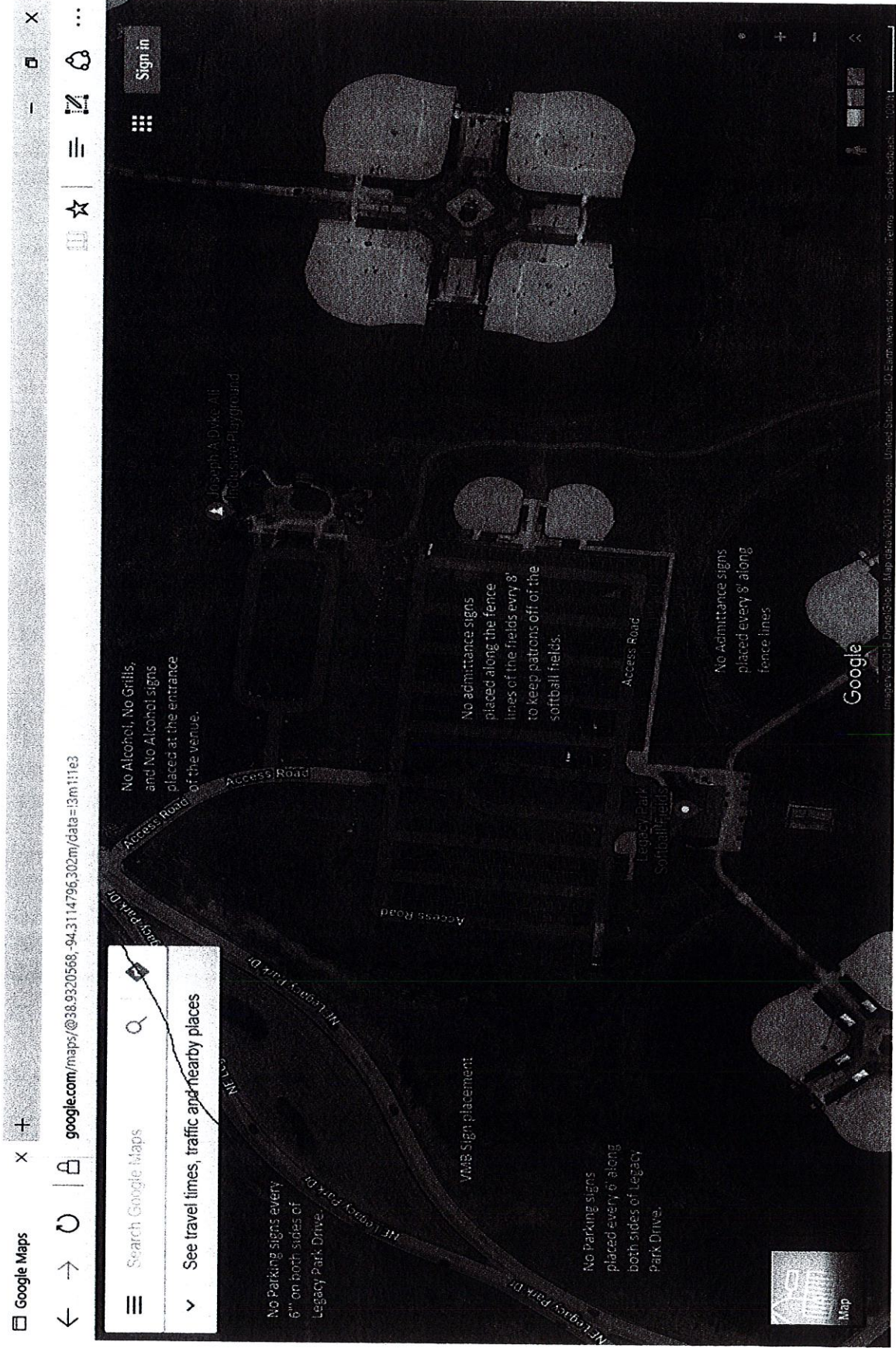
Signage: 2 VMB's will be used to inform the public of the park rules. Temporary No Parking signage will be place along Legacy Park Drive and temporary signage will be placed at the entrance to each venue.

Legacy Blast Map Signage

Legacy Park Community Center




Legacy Park Softball Venue




A screenshot of a Google Maps interface displaying an aerial view of a park area. The map shows a large rectangular building complex, likely the Legacy Park Community Center, surrounded by parking lots and green spaces. Several informational signs are overlaid on the map:


- A sign near the top left reads: "No admittance beyond this point signs placed every 5' along the edge of the football field to keep patrons off the fields during the event. follow Redline."
- A sign near the center right reads: "No Fireworks, No Grills, and No Alcohol Signage placed at the entrance of the Venue"
- A sign near the bottom right reads: "No Parking Signs placed every 6' on both sides of Legacy Park Drive."

The Google Maps interface elements are visible around the edges, including the search bar at the top containing "Legacy Park Community C...", the Google logo, and navigation controls at the bottom. The URL in the address bar is "https://maps.google.com/maps?q=google&bb=-90.2,37.8, -90.2,37.8". The page title is "Legacy Park Community Center, Bluestem, Lee's Summit, MO". The bottom status bar shows the time as 10:17 AM and the date as 7/1/2014.

Legacy Park Baseball Venue



Legacy Park Soccer Venue



Map Key: Red line indicates sign placement locations.