

# HOME DEPOT C-STORE FINAL DEVELOPMENT PLAN

Part of Lots 2 and 3, Hamblen Plaza, Lots 1 thru 3  
Section 8, Township 47 North, Range 31 West  
LEE'S SUMMIT, JACKSON COUNTY, MISSOURI

PL2022386  
PRCOM20230994

**PROPERTY DESCRIPTION**

A tract of land being located in the Northeast 1/4 of the Southeast 1/4 of Section 8, Township 47 North, Range 31 West, being all that part of Lot 2 and 3, Hamblen Plaza, Lot 1 thru 3, a subdivision as recorded in the Office of the Recorder, Jackson County, Missouri and a tract of land being located in the Northeast 1/4 of the southeast 1/4 of said Section 8, being more particularly described as follows:  
Beginning at the Northeast corner of Lot 3, Hamblen Plaza, Lots 1 thru 3, a subdivision as recorded in the Office of the Recorder, Jackson County, Missouri; thence South 01° 28' 40" West, a distance of 52.09 feet; thence along a curve to the left, having an initial tangent bearing South 64° 10' 56" W, a radius 32.97 feet, an arc distance of 35.22 feet; thence along a curve to the right, having an initial tangent bearing South 10° 52' 21" West, a radius 36.34 feet, an arc distance of 46.97 feet; thence North 88° 31' 20" West, a distance of 102.84 feet; thence South 01° 28' 40" West, a distance of 236.69 feet; thence South 51° 52' 13" West, a distance of 47.66 feet; thence North 87° 41' 25" West, a distance of 182.32 feet; thence North 02° 18' 35" East, a distance of 240.00 feet; thence South 88° 31' 20" East, a distance of 42.29 feet; thence North 01° 28' 40" East, a distance of 9.00 feet; thence North 88° 31' 20" West, a distance of 39.41 feet; thence North 47° 02' 20" East, a distance of 165.88 feet; thence South 88° 31' 20" East, a distance of 246.60 feet, returning to the point of beginning.

Containing 87,011.44 sf (2.00 Acres)

ALL PAVING ON THE PARKING LOT WILL COMPLY WITH THE UNIFIED DEVELOPMENT ORDINANCE ARTICLE 8 IN TERMS OF PAVING THICKNESS AND BASE

**OIL - GAS WELLS**

ACCORDING TO EDWARD ALTON MAY JR'S ENVIRONMENTAL IMPACT STUDY OF ABANDONED OIL AND GAS WELLS IN LEE'S SUMMIT, MISSOURI IN 1995, THERE ARE NOT OIL AND GAS WELLS WITHIN 185 FEET OF THE PROPERTY AS SURVEYED HEREON.

**FLOOD INFORMATION:**

The property is located in Zone "X" areas outside the 100 year flood plain per FEMA Map 29095C0438G, dated January 20, 2017

Revised the FEMA FIRM Panel Number.

**UTILITY COMPANIES:**

THE FOLLOWING LIST OF UTILITY COMPANIES IS PROVIDED FOR INFORMATION ONLY. WE DO NOT OFFER ANY GUARANTEE OR WARRANTY THAT THIS LIST IS COMPLETE OR ACCURATE. THE CONTRACTOR SHALL BE RESPONSIBLE FOR CONTACTING ALL UTILITY COMPANIES THAT MAY BE AFFECTED BY THE PROPOSED CONSTRUCTION AND VERIFYING THE ACTUAL LOCATION OF EACH UTILITY LINE. THE CONTRACTOR SHALL NOTIFY ENGINEERING SOLUTIONS AT 816.623.9888 OF ANY CONFLICT WITH PROPOSED IMPROVEMENTS.  
EVERGY - 298-1198  
MISSOURI GAS ENERGY - 756-5261  
SOUTHWESTERN BELL TELEPHONE - 761-5011  
COMCAST CABLE - 795-1100  
WILLIAMS PIPELINE - 422-6300  
CITY OF LEE'S SUMMIT PUBLIC WORKS - 969-1800  
CITY OF LEE'S SUMMIT DEVELOPMENT ENGINEERING INSPECTION AT 816.969.1200  
CITY OF LEE'S SUMMIT WATER UTILITIES - 969-1900  
MISSOURI ONE CALL (DIG RITE) - 1-800-344-7483

**GENERAL NOTES:**

- 1 - ALL CONSTRUCTION SHALL CONFORM TO THE CITY OF LEE'S SUMMIT DESIGN AND CONSTRUCTION MANUAL AS ADOPTED BY ORDINANCE 5813.
- 2 - ALL REQUIRED EASEMENTS WITHIN THE BOUNDARY OF THIS PROJECT SHALL BE PROVIDED FOR ON THE FINAL PLAT.
- 3 - ANY REQUIRED EASEMENT LOCATED OUTSIDE OF THE BOUNDARY OF THIS PROJECT SHALL BE PROVIDED FOR BY SEPARATE INSTRUMENT PRIOR TO ISSUANCE OF CONSTRUCTION PERMITS.
- 4 - THE CONTRACTOR SHALL CONTACT THE CITY'S DEVELOPMENT SERVICES ENGINEERING INSPECTION TO SCHEDULE A PRE-CONSTRUCTION MEETING WITH A FIELD ENGINEERING INSPECTOR PRIOR TO ANY LAND DISTURBANCE WORK AT (816) 969-1200.
- 5 - THE CONTRACTOR SHALL NOTIFY ENGINEERING SOLUTIONS AT 816.623.9888 OF ANY CONFLICT WITH THE IMPROVEMENTS PROPOSED BY THESE PLANS AND SITE CONDITIONS.
- 6 - THE CONTRACTOR SHALL NOTIFY THE CITY ENGINEER AND OBTAIN THE APPROPRIATE BLASTING PERMITS FOR A REQUIRED BLASTING. IF BLASTING IS ALLOWED, ALL BLASTING SHALL CONFORM TO STATE REGULATIONS AND LOCAL ORDINANCES.

**NOTE :**

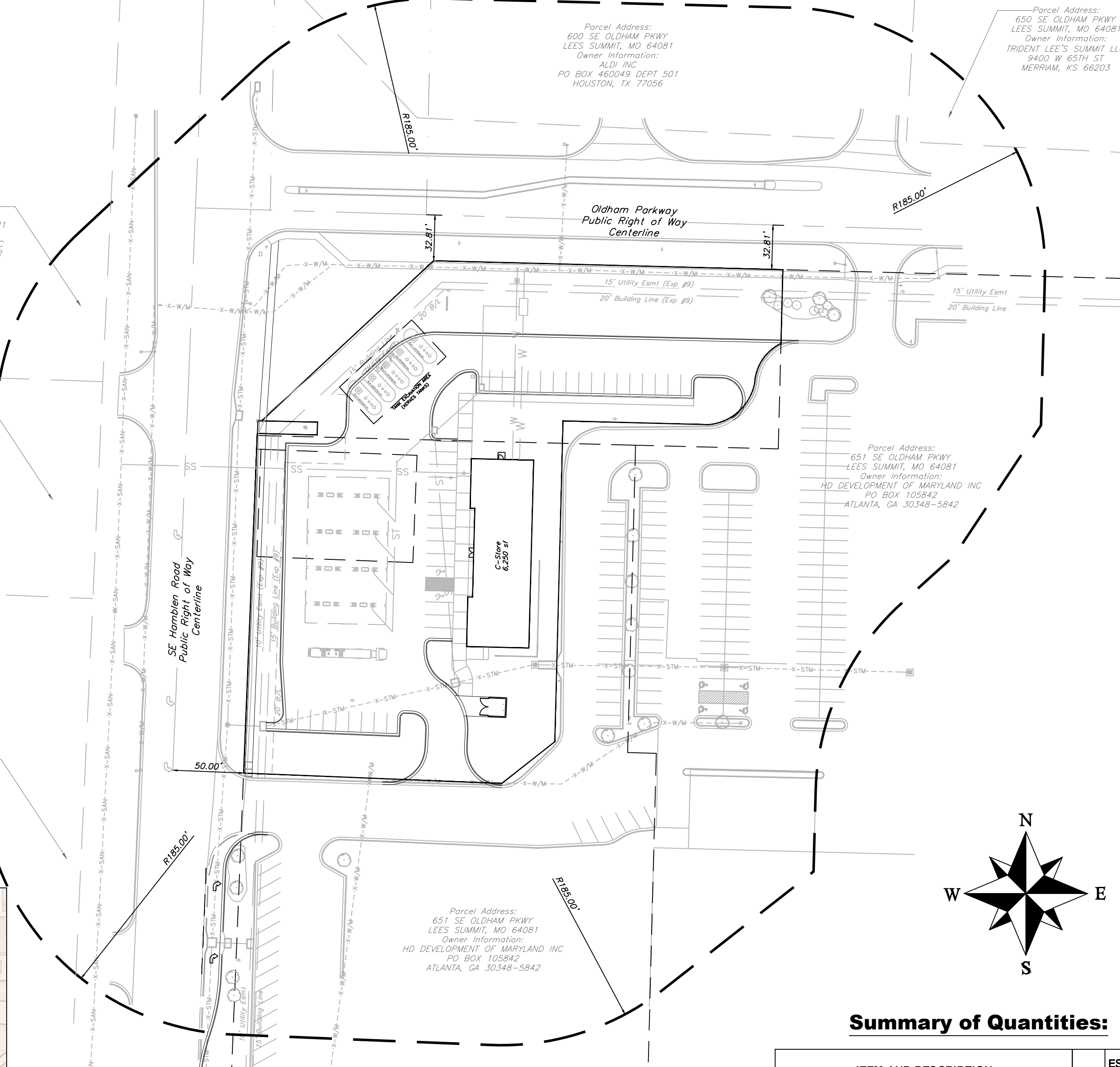
ALL CONSTRUCTION SHALL FOLLOW THE CITY OF LEE'S SUMMIT DESIGN AND CONSTRUCTION MANUAL AS ADOPTED BY ORDINANCE 5813. WHERE DISCREPANCIES EXIST BETWEEN THESE PLANS AND THE DESIGN AND CONSTRUCTION MANUAL, THE DESIGN AND CONSTRUCTION MANUAL SHALL PREVAIL.



**SITE LOCATION MAP**

SCALE 1"=60'

**RELEASED FOR CONSTRUCTION**  
As Noted on Plan Review  
  
Development Services Department  
Lee's Summit, Missouri  
  
11/08/2024



**DEVELOPER:**  
NAME:  
HD DEVELOPMENT OF MARYLAND INC  
PO BOX 105842  
ATLANTA, GA 30348-5842  
Phone:

**INDEX OF SHEETS:**

- C.001 ~ COVER SHEET
- C.050 ~ ESC PHASE 1 - PRE CLEARING PLAN
- C.051 ~ ESC PHASE 2 - INACTIVE AREA STABILIZATION PLAN
- C.052 ~ ESC PHASE 3 - FINAL RESTORATION PLAN
- C.053 ~ ESC - STANDARD DETAILS
- C.100 ~ SITE PLAN
- C.200 ~ GRADING PLAN
- C.201 ~ ADA RAMP SPOT ELEVATIONS
- C.300 ~ STORM SEWER GENERAL LAYOUT
- C.301 ~ STORM SEWER PLAN AND PROFILE
- C.400 ~ SANITARY SERVICE PLAN
- C.500 ~ WATER SERVICE PLAN
- C.600 ~ STANDARD DETAILS
- C.601 ~ STANDARD DETAILS
- C.602 ~ STANDARD DETAILS
- L.100 ~ LANDSCAPE PLAN
- L.101 ~ LANDSCAPE PLAN DETAILS

**Site Impervious Area**

Total Area	2.00 acres (87,011.44 sq. ft.)
Commercial Office Site	
Site Area	2.00 Acres
Building	6,250 sq. ft.
Parking	38,835 sq. ft.
Sidewalk	3,325 sq. ft.
Impervious Area	48,410 sq. ft. (55.64% of Site)
Floor-Area-Ratio	7.18%

**Parking:**

- Provided: 41 Standard (2 ADA Accessible)
- Required: 31 Standard (2 ADA Accessible)

Revised the number of required parking spaces to 31.  
Revised the number of provided parking spaces to 41.

**Site Improvement Notes**

- Sanitary Sewer Improvements**  
- The site will utilize the existing sanitary sewer on the west side of SE Hamblen Rd.
- Water Main Improvements**  
- The site will utilize the existing water on the south side of SE Oldham Pkwy.
- Storm Sewer**  
- Enclosed pipe systems and inlets will collect and convey the onsite storm water runoff and direct it toward the existing public storm sewer system.
- Storm Water Detention**  
- N/A
- Current Zoning:** PMIX
- Proposed Zoning:** PMIX

Revised "Final Development Plan" in the title block

**Summary of Quantities:**

ITEM AND DESCRIPTION	UNIT	ESTIMATED QUANTITY
ASPHALT PAVING	S.Y.	4,103.00
PUBLIC SIDEWALK	S.F.	1,890.00
PRIVATE SIDEWALK	S.F.	3,325.00
GEOGRID	S.Y.	4,551.00
MoDOT Type 5 Base	S.Y.	4,551.00
CURBING	FT	1,405.00
ADA SIDEWALK RAMP	UNIT	1
RETAINING WALL	SFF	222.00
SANITARY 6" PVC SDR 26 Service Line	FT	247.00
TRACER WIRE AND EQUIPMENT	FT	247.00
CLEARING, GRADING & GRUBBING	LS	1
SILT FENCE	FT	3,100.00
INLET PROTECTION	UNIT	16.00
SEEDING / MULCHING/ FERTILIZING	AC	2.00
CONST. ENTRANCE	UNIT	2
STORM		
15" HDPE	FT	224.89
5' x 4' STORM CURB INLET	EA	2.00
5' x 5' JUNCTION BOX	EA	1
4' x 3' GRATE INLET	EA	1
10" HDPE (Roof Drain)	LN FT	154.75
2" Type K Soft Copper Water Service Line	FT	134.50
WATER METER	UNIT	1
6" C900 PVC CLASS 200	FT	134.50
BACKFLOW VAULT	UNIT	1
6" GATE VALVE/ VALVE BOX & COVER	UNIT	1

**LEGEND:**

- Existing Underground Power: UGP
- Existing Conc. Curb & Gutter: [Symbol]
- Existing Wood Fence: X
- Existing Gas Main: GAS
- Existing Water Main: X-W/M
- Existing Storm Sewer: X-STM
- Existing Sanitary Sewer: X-SAN
- Existing Underground Telephone: UGT
- Existing Overhead Power: OHE
- Proposed Storm Sewer: ST
- Proposed Sanitary Sewer: SS
- Proposed Underground Power: UGT
- Proposed Gas Service: GAS
- Proposed 8" D.I.P. Water: W
- Proposed Electrical Service: UGP

**ENGINEER'S CERTIFICATION:**

I HEREBY CERTIFY THAT THIS PROJECT HAS BEEN DESIGNED AND THESE PLANS PREPARED IN ACCORDANCE WITH THE CURRENT DESIGN CRITERIA OF THE CITY OF LEE'S SUMMIT, MISSOURI AND THE STATE OF MISSOURI. I FURTHER CERTIFY THAT THESE PLANS WERE DESIGNED IN ACCORDANCE TO AASHTO STANDARDS.

Revised sheet number.




Professional Registration  
Missouri  
Engineering 200602188-D  
Surveying 200500319-D  
Kansas  
Engineering E-1895  
Surveying LS-218  
Oklahoma  
Engineering 6254  
Nebraska  
Engineering CA2821

Part Lots 2 and 3, Hamblen Plaza, Lots 1 thru 3  
and  
Part of the Northeast 1/4 of the Southeast 1/4 of Section 8, Township 47 North, Range 31 West Jackson County, Missouri

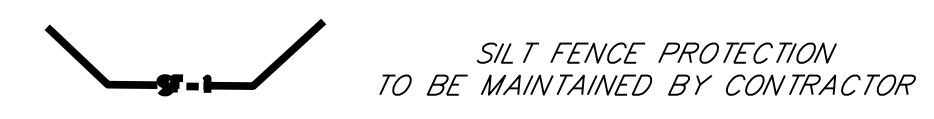
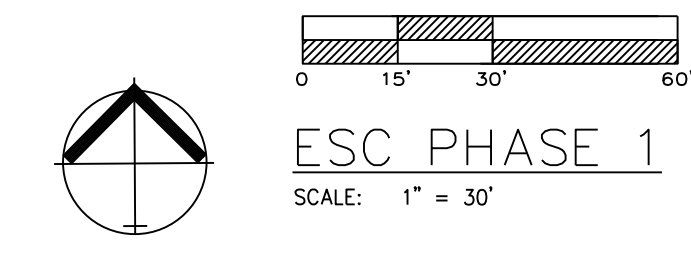
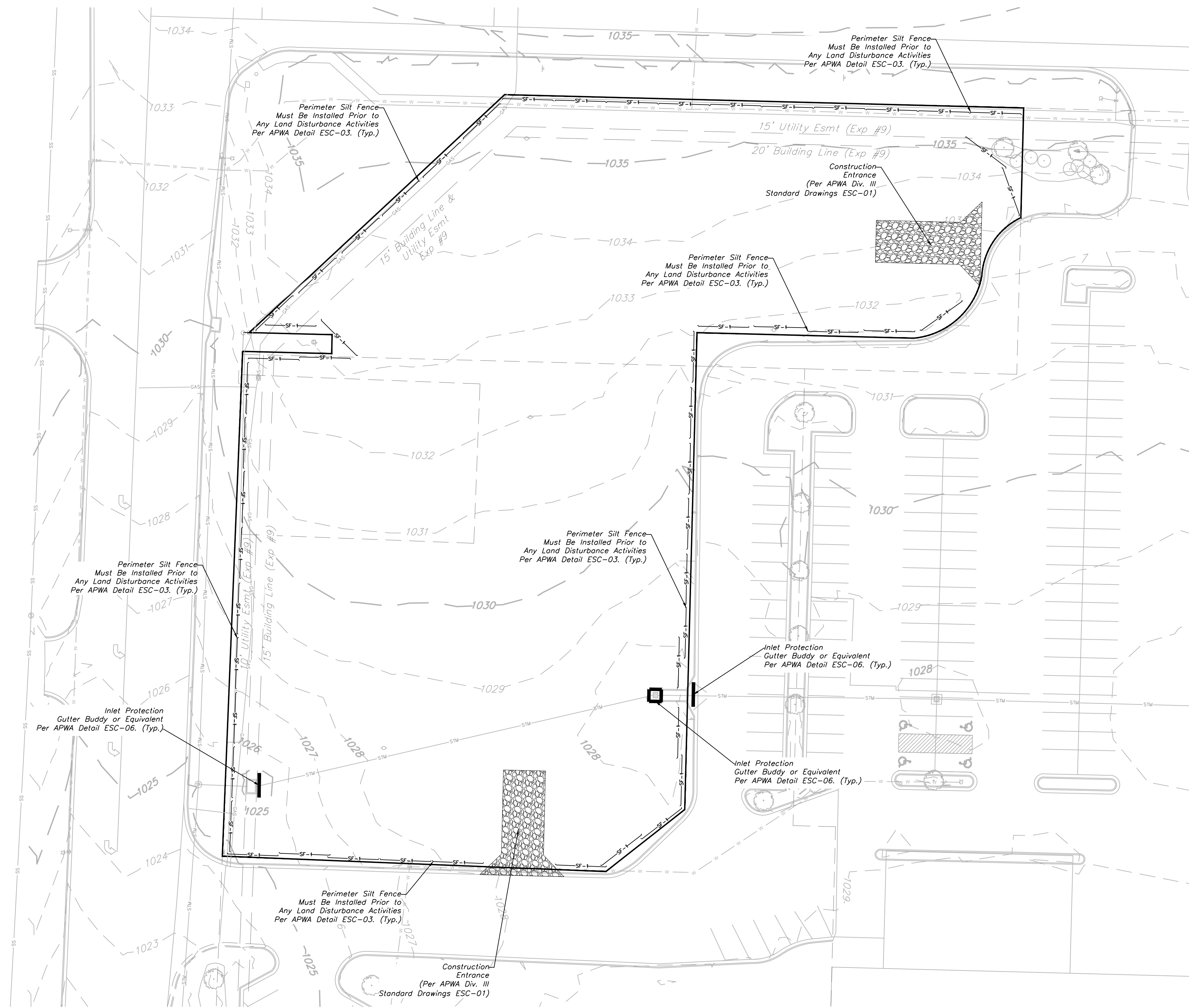
Project: HOME DEPOT C-STORE LSMO  
Issue Date: September 23, 2022

FINAL DEVELOPMENT PLAN  
Construction Plans for:  
HOME DEPOT C-STORE  
LEE'S SUMMIT, JACKSON COUNTY, MISSOURI



Matthew J. Schlicht  
MO PE 2006019708  
KS PE 19071  
OK PE 25226

REVISIONS  
REV. 12/5/2022



**LEGEND**

PHASE 1 SILT FENCE — SF-1 — SF-1 —

PHASE 2 SILT FENCE — SF-2 — SF-2 —

INLET PROTECTION —

**DURING ALL PHASES OF CONSTRUCTION, INACTIVE AREA STABILIZATION METHODS AS DESCRIBED IN APWA SECTION 5111.3 SHALL BE USED TO CONTROL EROSION AND SILTATION.**


**NOTES:** The Land Disturbance Plans indicates the Final placement of erosion control devices. The contractor(s) may proceed with construction prior to the final placement of these devices by providing additional devices to control erosion on their items of work. These devices shall be maintained until the final devices are in place.

Professional Registration  
 Missouri  
 Engineering 200502188-D  
 Surveying 20050319-D  
 Kansas  
 Engineering E-1895  
 Surveying LS-218  
 Oklahoma  
 Engineering 6254  
 Nebraska  
 Engineering CA2821

Part Lots 2 and 3, Hamblen Plaza, Lots 1 thru 3  
 and  
 Part of the Northeast 1/4 of the Southeast 1/4 of  
 Section 8, Township 47 North, Range 31 West  
 Jackson County, Missouri

Project:  
 HOME DEPOT  
 C-STORE LSMO  
 Issue Date:  
 September 23, 2022

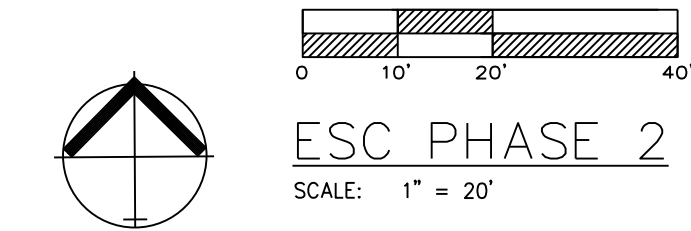
ESC PHASE 1 - Pre Clearing Plan  
 Construction Plans for:  
 HOME DEPOT C-STORE  
 LEE'S SUMMIT, JACKSON COUNTY, MISSOURI



Matthew J. Schlicht  
 MO PE 2006019708  
 KS PE 19071  
 OK PE 25226

REVISIONS  
 REV. 12/5/2022

**RELEASED FOR CONSTRUCTION**  
 As Noted on Plan Review  
 Development Services Department  
 Lee's Summit, Missouri  
 11/08/2024

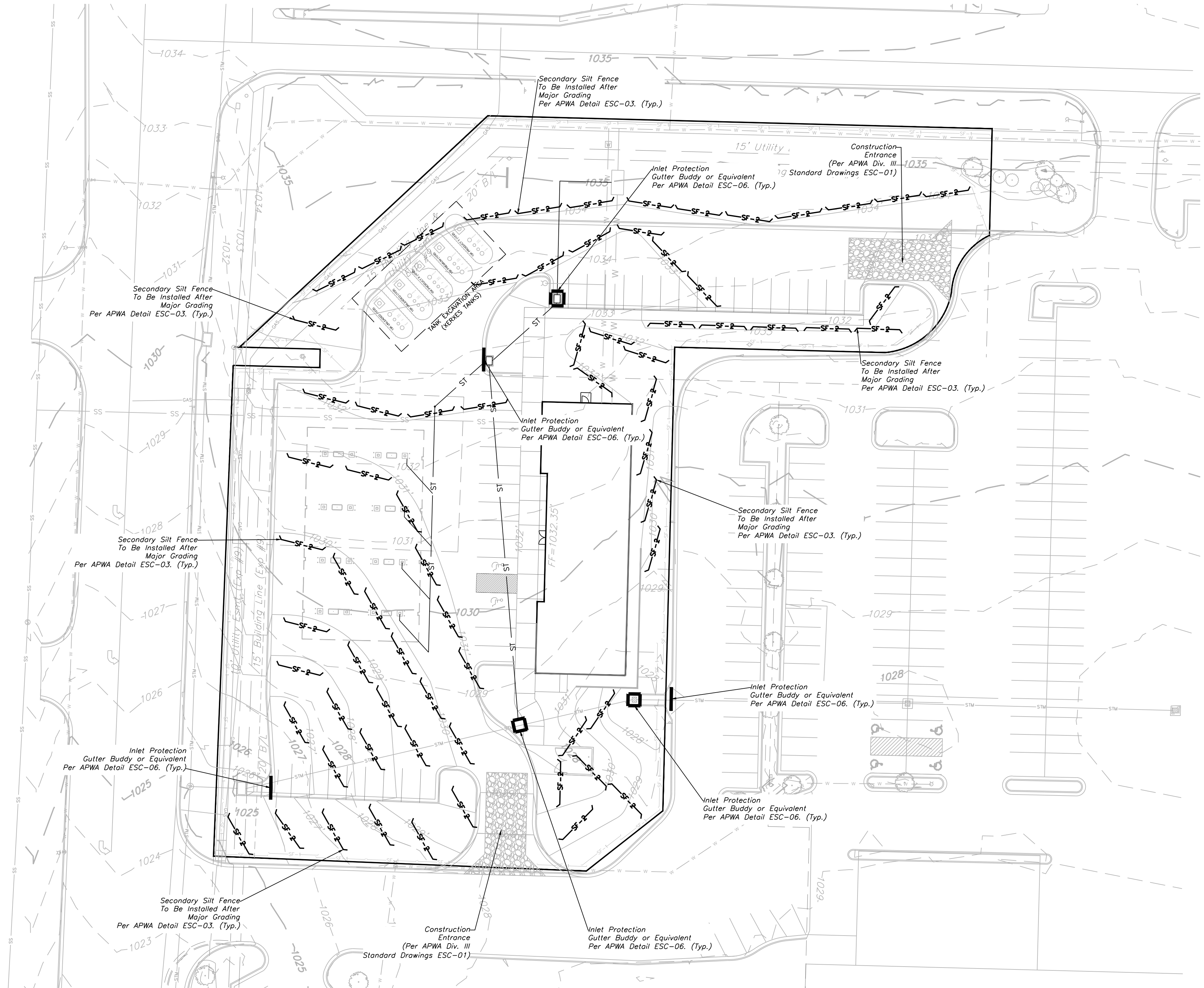


**LEGEND**

PHASE 1 SILT FENCE	— SF - 1 — SF - 1
PHASE 2 SILT FENCE	— SF - 2 — SF - 2
INLET PROTECTION	—

**DURING ALL PHASES OF CONSTRUCTION, INACTIVE AREA STABILIZATION METHODS AS DESCRIBED IN APWA SECTION 5111.3 SHALL BE USED TO CONTROL EROSION AND SILTATION.**

**NOTES:** The Land Disturbance Plans indicates the final placement of erosion control devices. The contractor(s) may proceed with construction prior to the final placement of these devices by providing additional devices to control erosion on their items of work. These devices shall be maintained until the final devices are in place.



**EROSION CONTROL DESCRIPTION:**

- 1.) SILT FENCE SHALL BE PLACED AT THE PERIMETER OF THE GRADING AND AT INTERMEDIATE AREAS THROUGHOUT THE SITE AS SHOWN ON THE PLAN. INLET SEDIMENT TRAPS SHALL BE PLACED SURROUNDING ALL STORM INLETS
- 2.) INSTALL TEMPORARY CONSTRUCTION ENTRANCE AS SHOWN ON PLAN

**EROSION CONTROL PROCEDURE:**

- 1.) SILT FENCE AND TEMPORARY CONSTRUCTION ENTRANCE SHALL BE INSTALLED AT THE PERIMETER OF THE GRADED AREAS PRIOR TO BEGINNING OF CLEARING OR DEMOLITION OPERATIONS. THE CONTRACTOR SHALL INSTALL SILT FENCE AS SHOWN ON PLANS AS GRADING PROGRESSES.

**TEMPORARY CONSTRUCTION ENTRANCE NOTES:**

- A) INSTALLATION**
- 1.) AVOID LOCATING ON STEEP SLOPES OR AT CURVES ON PUBLIC STREETS. IF POSSIBLE, LOCATE WHERE PERMANENT ROADS WILL EVENTUALLY BE CONSTRUCTED
  - 2.) REMOVE ALL VEGETATION AND OTHER UNSUITABLE MATERIAL FROM THE FOUNDATION AREA, GRADE AND CROWN FOR POSITIVE DRAINAGE
  - 3.) IF SLOPE TOWARDS THE PUBLIC ROAD EXCEEDS 2% CONSTRUCT A 6 TO 8 INCH HIGH RIDGE WITH 3H : 1V SIDE SLOPES ACROSS THE FOUNDATION APPROXIMATELY 15 FEET FROM THE EDGE OF THE PUBLIC ROAD TO DIVERT RUNOFF AWAY FROM IT.
  - 4.) INSTALL PIPE UNDER THE ENTRANCE IF NEEDED TO MAINTAIN DRAINAGE DITCHES ALONG PUBLIC ROADS
  - 5.) PLACE STONE TO DIMENSIONS AND GRADES AS SHOWN ON PLANS. LEAVE SURFACE SMOOTH AND SLOPED FOR DRAINAGE
  - 6.) DIVERT ALL SURFACE RUNOFF AND DRAINAGE FROM THE ENTRANCE TO A SEDIMENT CONTROL DEVICE
  - 7.) IF WET CONDITIONS ARE ANTICIPATED PLACE GEOTEXTILE FABRIC ON THE GRADED FOUNDATION TO IMPROVE STABILITY
- B.) TROUBLESHOOTING**
- 1.) CONSULT WITH A QUALIFIED DESIGN PROFESSIONAL IF ANY OF THE FOLLOWING OCCUR:
    - INADEQUATE RUNOFF CONTROLS TO THE EXTENT THAT SEDIMENT WASHES ONTO PUBLIC ROADS
    - INSTALL DIVERSIONS OR OTHER RUNOFF CONTROL MEASURES
    - SMALL STONE, THIN PAD, OR ABSENCE OF GEOTEXTILE FABRIC RESULTS IN RUTS AND MUDDY CONDITIONS AS STONE IS PRESSED INTO SOIL - INCREASE STONE SIZE THICKNESS OR ADD GEOTEXTILE FABRIC
    - PAD TOO SHORT FOR HEAVY CONSTRUCTION TRAFFIC - EXTEND PAD BEYOND THE MINIMUM 50 FOOT LENGTH AS NECESSARY
- C.) INSPECTION AND MAINTENANCE**
- 1.) INSPECT STONE PAD AND SEDIMENT DISPOSAL AREA WEEKLY AND AFTER ANY RAIN EVENT
  - 2.) RESHAPE PAD AS NEEDED FOR PROPER DRAINAGE AND RUNOFF CONTROL
  - 3.) TOP DRESS WITH CLEAN 2 AND 3 INCH STONE AS NEEDED
  - 4.) IMMEDIATELY REMOVE MUD OR SEDIMENT TRACKED OR WASHED ONTO PUBLIC ROADWAY. REPAIR ANY BROKEN ROAD PAVEMENT IMMEDIATELY
  - 5.) REMOVE ALL TEMPORARY ROAD MATERIALS FROM AREAS WHERE PERMANENT VEGETATION WILL BE ESTABLISHED

**MAINTENANCE:**

TO MAINTAIN THE EROSION AND SEDIMENT CONTROLS, THE FOLLOWING PROCEDURES WILL BE PERFORMED:  
**SEDIMENT CAPTURE DEVICES:** SEDIMENT WILL BE REMOVED FROM THE UPSTREAM OR UPSLOPE SIDE OF THE FILTER FABRIC FENCES, WHEN THE DEPTH OF ACCUMULATED SEDIMENT REACHES ABOUT ONE-THIRD THE HEIGHT OF THE STRUCTURE.  
**STORM SEWER INLETS:** ANY SEDIMENT IN THE STORM SEWER INLETS WILL BE REMOVED AND DISPOSED OF PROPERLY.  
**TEMPORARY CONTROLS:** ALL TEMPORARY CONTROLS WILL BE REMOVED AFTER THE DISTURBED AREAS HAVE BEEN STABILIZED.

**INSPECTION PROCEDURES:**

INSPECTIONS WILL BE DONE BY THE RESPONSIBLE PERSON(S) AT LEAST ONCE EVERY WEEK AND WITHIN 24 HOURS EACH STORM EVENT PRODUCING ANY AMOUNT OF RAINFALL. AREAS THAT HAVE BEEN RESEEDED WILL BE INSPECTED REGULARLY AFTER SEED GERMINATION TO ENSURE COMPLETE COVERAGE OF EXPOSED AREAS. DISTURBED AREAS THAT HAVE NOT BEEN FINALLY STABILIZED SHALL HAVE ALL POLLUTION CONTROL MEASURES INSPECTED FOR PROPER INSTALLATION, OPERATION AND MAINTENANCE. LOCATIONS WHERE STORM WATER LEAVES THE SITE SHALL BE INSPECTED FOR EVIDENCE OF EROSION OR SEDIMENT DEPOSITION. ANY DEFICIENCIES SHALL BE NOTED IN A REPORT OF THE INSPECTION AND CORRECTED WITHIN SEVEN CALENDAR DAYS OF THE INSPECTION. THE PERMITTEE SHALL PROMPTLY NOTIFY THE SITE CONTRACTORS RESPONSIBLE FOR OPERATION AND MAINTENANCE OF POLLUTION CONTROL DEVICES OF DEFICIENCIES.

IF THE EXISTING GROUND COVER IS NATURAL GRASS, DISTURBED AREAS SHALL BE TEMPORARILY SEED WITH WHEAT/RYE AT A RATE OF 1.5 POUNDS PER 1000 SQUARE FEET. PERMANENT SEEDING SHALL CONSIST OF 90% IN THREE EQUAL PARTS OF THIN BLADE, TURF-TYPE, TALL FESCUE AND 10% BLUEGRASS SEED AT A RATE OF 10 POUNDS PER 1000 SQUARE FEET. BOTH TEMPORARY AND PERMANENT SEEDING SHALL BE MULCHED AND WATERED TO MAINTAIN THE PROPER MOISTURE LEVEL OF THE SOIL TO ESTABLISH GRASS. NEW GRASS SHALL BE WATERED AND MAINTAINED UNTIL IT REACHES A HEIGHT OF 3 INCHES. ANY BARE AREAS SHALL BE RESEEDED.


ALL EROSION CONTROL DEVICES SHALL BE REMOVED BY GENERAL CONTRACTOR AFTER SITE STABILIZATION IS COMPLETE AND APPROVED BY ENGINEER.

THE DEVELOPER WILL DESIGNATE A QUALIFIED PERSON OR PERSONS TO PERFORM THE FOLLOWING INSPECTIONS:  
**STABILIZATION MEASURES:** DISTURBED AREAS AND AREAS USED FOR STORAGE OF MATERIALS THAT ARE EXPOSED TO PRECIPITATION WILL BE INSPECTED FOR EVIDENCE OF OR THE POTENTIAL FOR POLLUTANTS ENTERING THE DRAINAGE SYSTEM. AFTER A PORTION OF THE SITE IS FINALLY STABILIZED, INSPECTIONS WILL BE CONDUCTED AT LEAST ONCE EVERY MONTH THROUGHOUT THE LIFE OF THE PROJECT. CONTRACTOR CAN CONTACT ENGINEERING SOLUTIONS FOR COPIES OF THE INSPECTION FORM TO BE USED FOR STABILIZATION MEASURES.

**STRUCTURAL CONTROLS:** FILTER FABRIC FENCES AND ALL OTHER EROSION AND SEDIMENT CONTROL MEASURES IDENTIFIED IN THE PLAN WILL BE INSPECTED REGULARLY FOR PROPER POSITIONING, ANCHORING, AND EFFECTIVENESS IN TRAPPING SEDIMENTS. SEDIMENT WILL BE REMOVED FROM THE UPSTREAM OR UPSLOPE SIDE OF THE FILTER FABRIC. CONTRACTOR CAN CONTACT ENGINEERING SOLUTIONS FOR COPIES OF THE INSPECTION FORM TO BE USED FOR STABILIZATION MEASURES.  
**DISCHARGE POINTS:** DISCHARGE POINTS OR LOCATIONS WILL BE INSPECTED TO DETERMINE WHETHER EROSION CONTROL MEASURES ARE EFFECTIVE IN PREVENTING SIGNIFICANT AMOUNTS OF POLLUTANTS FROM ENTERING RECEIVING WATERS.  
**CONSTRUCTION ENTRANCE:** LOCATIONS WHERE VEHICLES ENTER OR EXIT THE SITE WILL BE INSPECTED FOR EVIDENCE OF OFF-SITE SEDIMENT TRACKING.

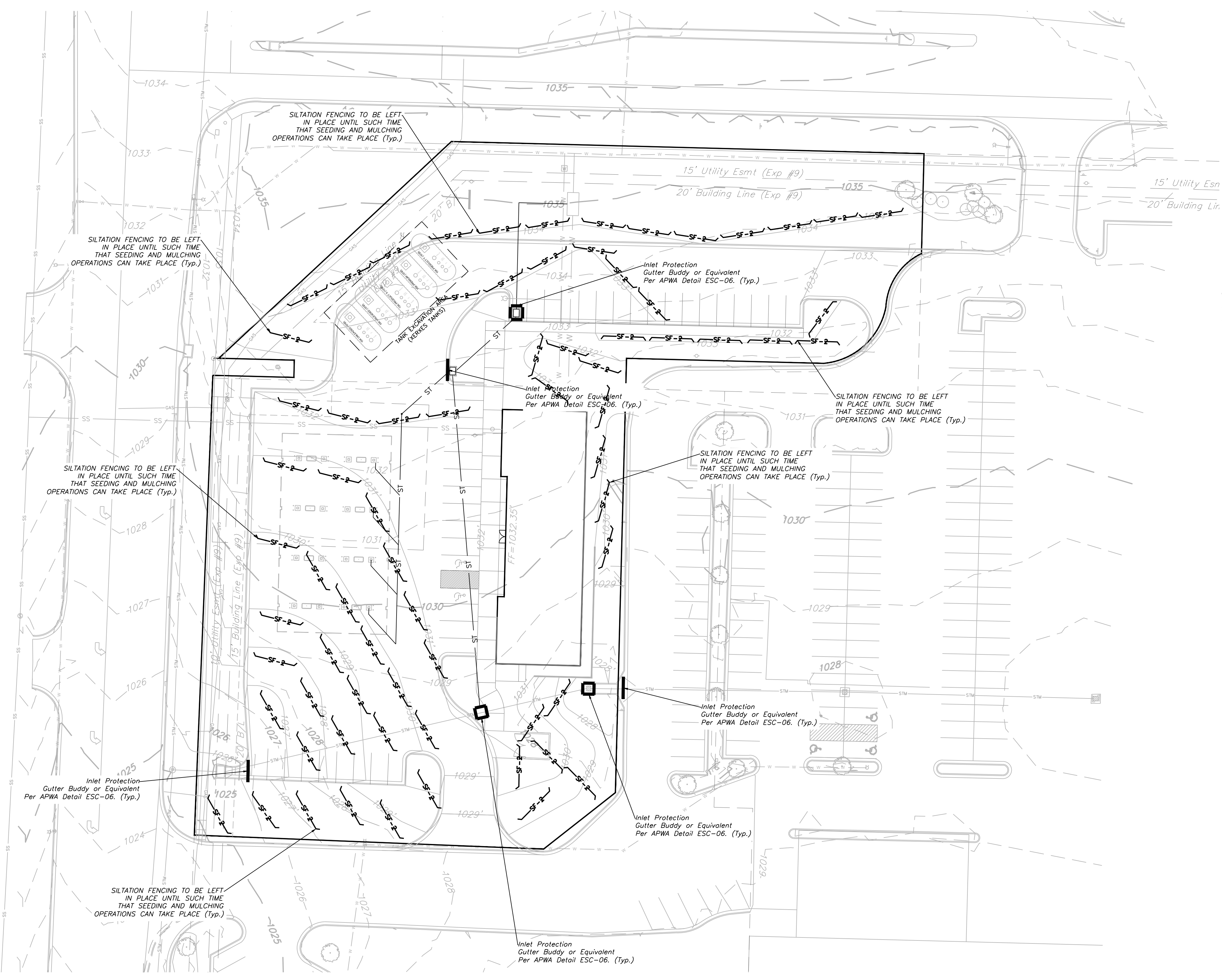
A LOG OF EACH INSPECTION SHALL BE KEPT. THE INSPECTION REPORT IS TO INCLUDE THE FOLLOWING MINIMUM INFORMATION: INSPECTOR'S NAME, DATE OF INSPECTION, OBSERVATIONS RELATIVE TO THE EFFECTIVENESS OF THE POLLUTION CONTROL DEVICES, ACTIONS TAKEN OR NECESSARY TO CORRECT DEFICIENCIES, AND LISTING OF AREAS WHERE LAND DISTURBANCE OPERATIONS HAVE PERMANENTLY OR TEMPORARILY STOPPED. THE INSPECTION REPORT SHALL BE SIGNED BY THE PERMITTEE OR BY THE PERSON PERFORMING THE INSPECTION IF DULY AUTHORIZED TO DO SO.

**RELEASED FOR CONSTRUCTION**  
 As Noted on Plan Review  
 Development Services Department  
 Lee's Summit, Missouri  
 11/08/2024



Matthew J. Schlicht  
 MO PE 2006019708  
 KS PE 19071  
 Exp. 05/25/26

REVISIONS  
 REV. 12/5/2022



**SEED AND MULCH NOTES:**

All areas disturbed by construction activities shall be seeded and mulched. Seeding shall be done before the proposed seedbed becomes eroded, crusted over, or dried out and shall not be done when the ground is frozen, or covered with snow. The seed shall comply with the requirements of the Missouri Seed Law and the Federal Seed Act. Also, it shall contain no seed of any plant on the Federal Noxious Weed List. Other weed seeds shall not exceed one percent by weight of mix.

**Seed and Fertilizer Rate:**

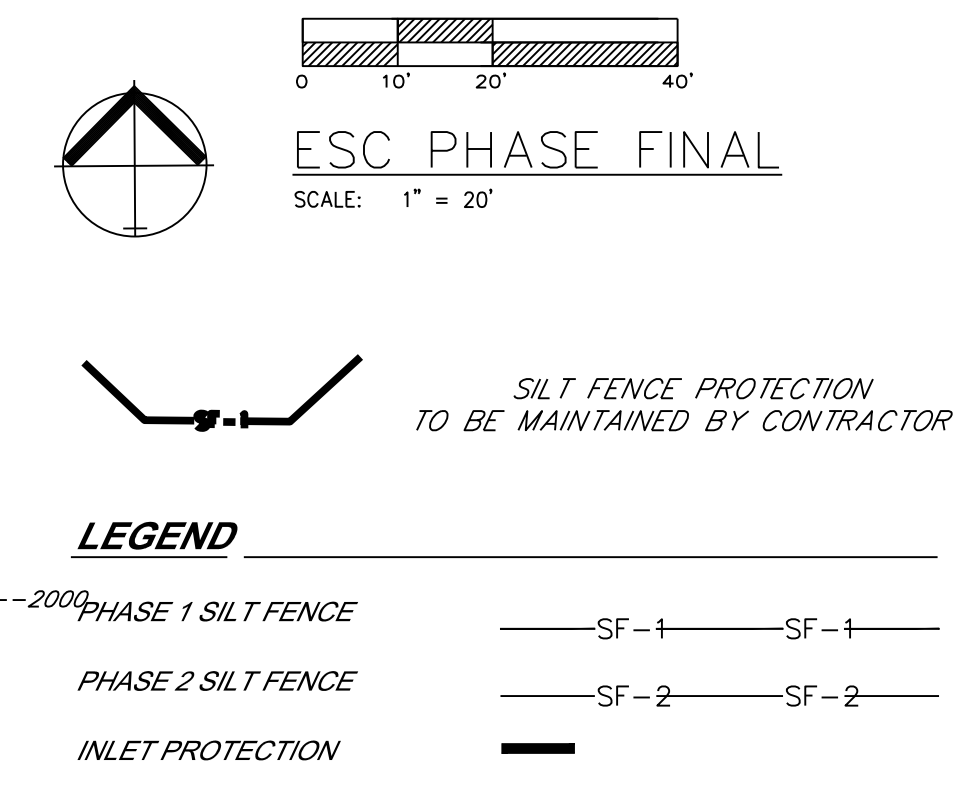
Mix I - Rye Grass / Blue Grass -----  
 100 lbs. per Acre  
 Mix II - Tall Fescue / Blue Grass ----- 195  
 lbs. per Acre  
 Lime

During the dates December 15th through May 31. ALL lime, fertilizer, seed and mulch shall be applied to finished slopes of disturbed areas. During the months of June, July, October and November 1st through December 15th, lime, fertilizer, seed and mulch shall be applied at the following rates:

Lime - 100% of specified quantity  
 Fertilizer - 75% of the specified quantity  
 Seed - 50% of the specified quantity  
 Mulch - 100% of the specified quantity

Mulch shall be vegetative type, cereal straw from stalks of oats, rye, or barley, or approved equal. The straw shall be free of prohibited weed seed and relatively free of all other noxious and undesirable seed. Mulch shall be applied at the rate of 2 tons per acre, (70 to 90 lbs per 1000 sq. ft.). Mulch shall be embedded by a mulch anchoring tool or disk type roller having flat serrated disks spaced not more than 10 inches apart and cleaning scrapers shall be provided.

ONCE SITE IS 90% VEGETATED ALL ESC DEVICES SHALL BE REMOVED AND ANY DISTURBED AREAS SHALL BE RESTORED




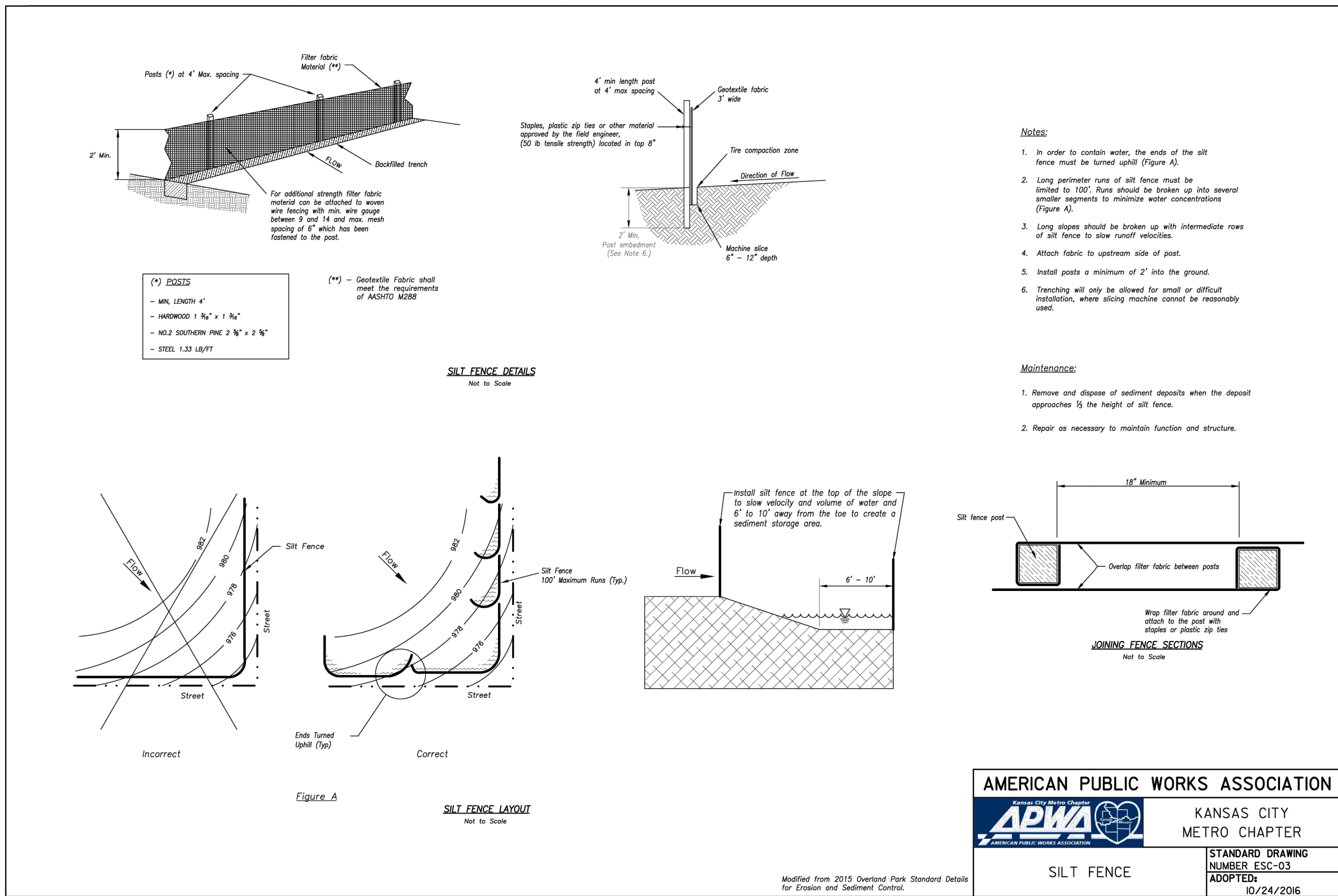
**DURING ALL PHASES OF CONSTRUCTION, INACTIVE AREA STABILIZATION METHODS AS DESCRIBED IN APWA SECTION 5111.3 SHALL BE USED TO CONTROL EROSION AND SILTATION.**

**NOTES:** The Land Disturbance Plans indicates the final placement of erosion control devices. The contractor(s) may proceed with construction prior to the final placement of these devices by providing additional devices to control erosion on their items of work. These devices shall be maintained until the final devices are in place.

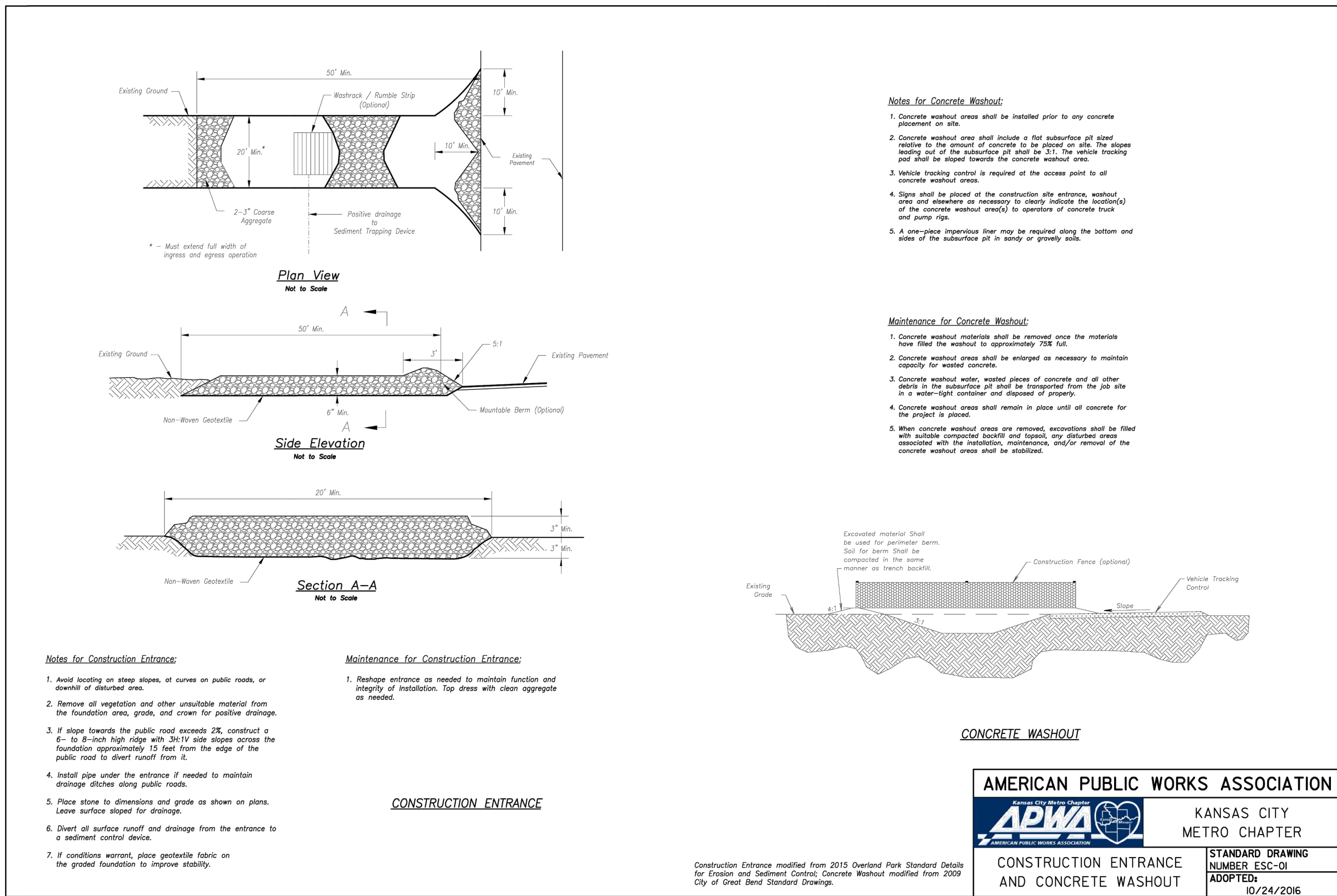
**RELEASED FOR CONSTRUCTION**  
 As Noted on Plan Review

Development Services Department  
 Lee's Summit, Missouri  
 11/08/2024

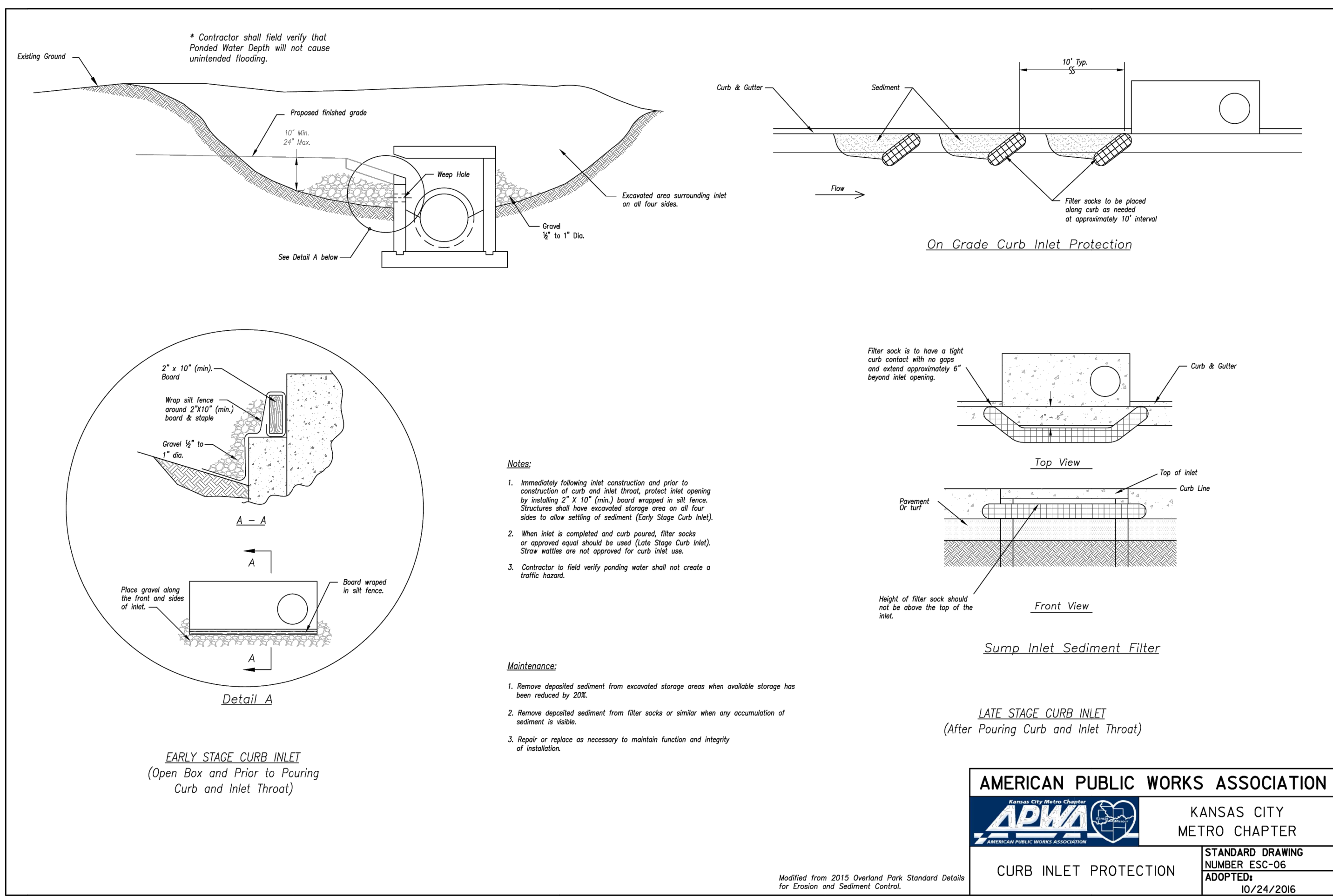




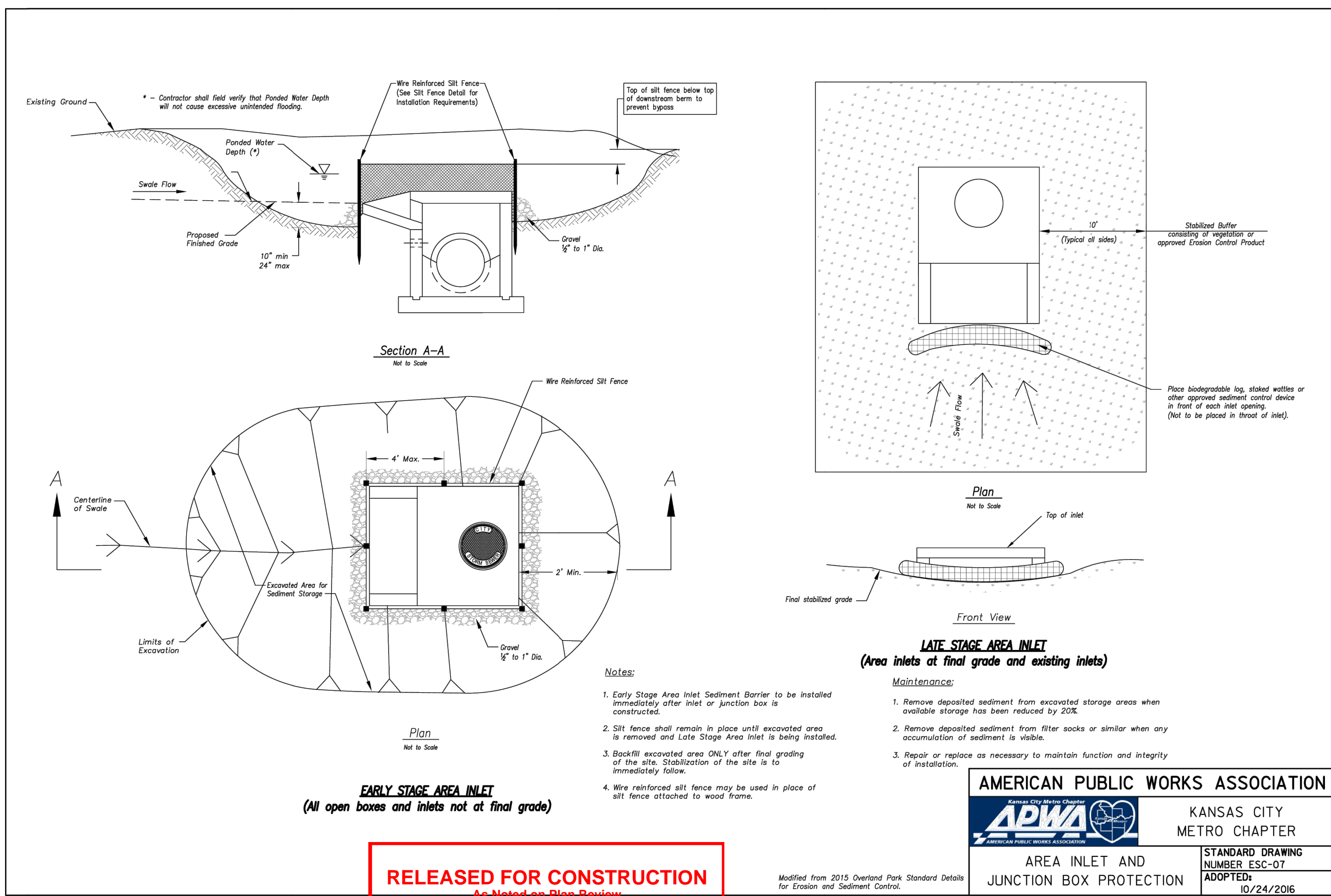
**AMERICAN PUBLIC WORKS ASSOCIATION**  
**APWA** KANSAS CITY METRO CHAPTER  
 STANDARD DRAWING NUMBER ESC-03 ADOPTED 10/24/2016  
**SILT FENCE**



**AMERICAN PUBLIC WORKS ASSOCIATION**  
**APWA** KANSAS CITY METRO CHAPTER  
 STANDARD DRAWING NUMBER ESC-01 ADOPTED 10/24/2016  
**CONSTRUCTION ENTRANCE AND CONCRETE WASHOUT**

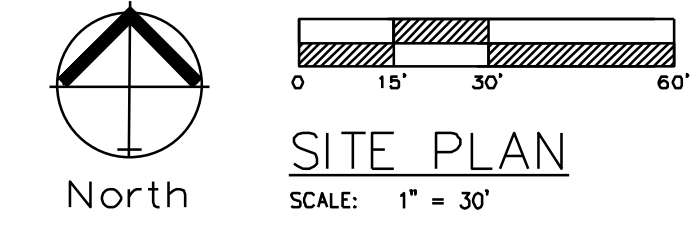


**AMERICAN PUBLIC WORKS ASSOCIATION**  
**APWA** KANSAS CITY METRO CHAPTER  
 STANDARD DRAWING NUMBER ESC-06 ADOPTED 10/24/2016  
**CURB INLET PROTECTION**

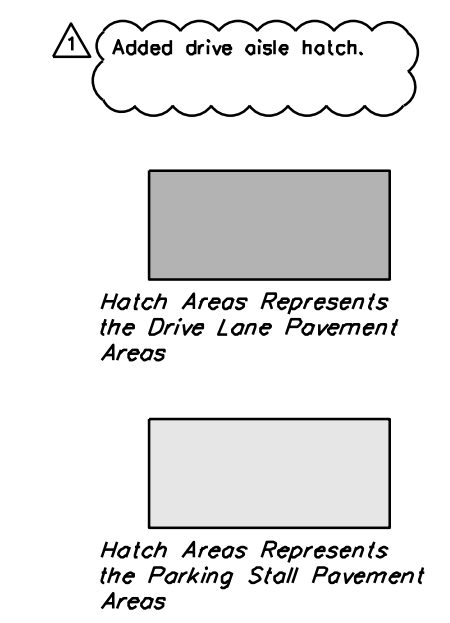
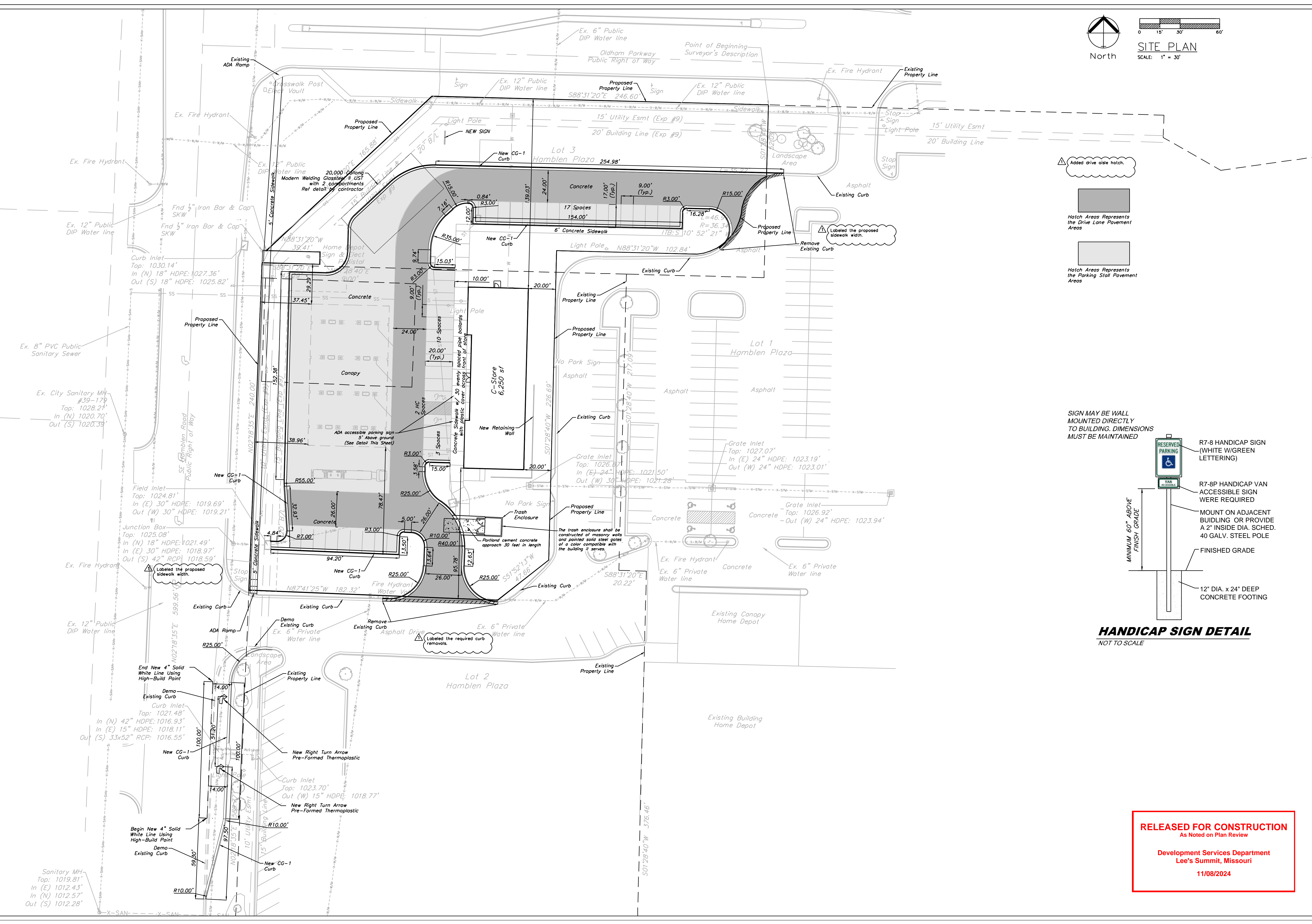


**AMERICAN PUBLIC WORKS ASSOCIATION**  
**APWA** KANSAS CITY METRO CHAPTER  
 STANDARD DRAWING NUMBER ESC-07 ADOPTED 10/24/2016  
**AREA INLET AND JUNCTION BOX PROTECTION**

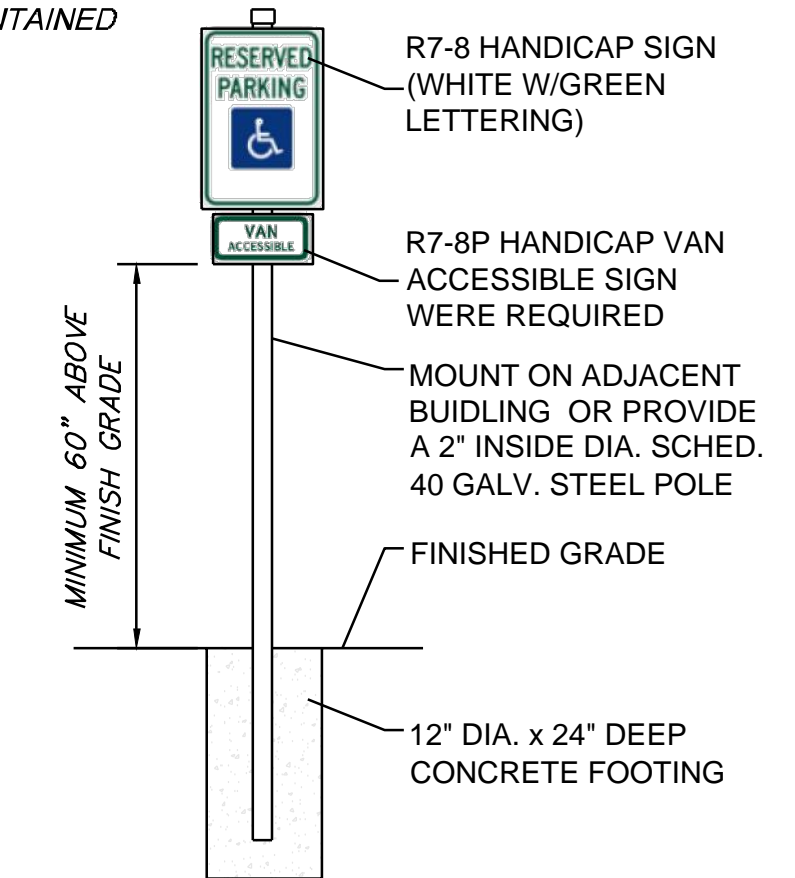
**RELEASED FOR CONSTRUCTION**  
 As Noted on Plan Review  
 Development Services Department  
 Lee's Summit, Missouri  
 11/08/2024



**SITE PLAN**  
SCALE: 1" = 30'



**SIGN MAY BE WALL MOUNTED DIRECTLY TO BUILDING. DIMENSIONS MUST BE MAINTAINED**



**HANDICAP SIGN DETAIL**  
NOT TO SCALE



Professional Registration  
Missouri  
Engineering 200500185-D  
Surveying 2002008119-D  
Kansas  
Engineering 5-1696  
Surveying 15-219  
Oklahoma  
Engineering B254  
Nebraska  
Engineering CA2821

Part Lots 2 and 3, Hamblen Plaza, Lots 1 thru 3  
and  
Part of the Northeast 1/4 of the Southeast 1/4 of  
Section 8, Township 47 North, Range 31 West  
Jackson County, Missouri

Project:  
HOME DEPOT  
C-STORE L5M0  
Issue Date:  
September 23, 2022

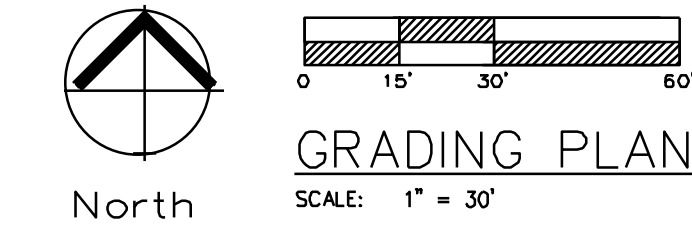
**SITE PLAN**  
Construction Plans for:  
**HOME DEPOT C-STORE**  
LEES SUMMIT, JACKSON COUNTY, MISSOURI



Matthew J. Schlicht  
MO PE 2006019708  
KS PE 19071  
OK PE 25226

REVISIONS  
REV. 12/5/2022

**RELEASED FOR CONSTRUCTION**  
As Noted on Plan Review  
  
Development Services Department  
Lee's Summit, Missouri  
11/08/2024



Professional Registration  
 Missouri  
 Engineering 200500185-D  
 Surveying 200200185-D  
 Kansas  
 Engineering 5-1695  
 Surveying 15-219  
 Oklahoma  
 Engineering 8254  
 Nebraska  
 Engineering CA2821

Part Lots 2 and 3, Hamblen Plaza, Lots 1 thru 3  
 and  
 Part of the Northeast 1/4 of the Southeast 1/4 of  
 Section 8, Township 47 North, Range 31 West  
 Jackson County, Missouri

Project:  
 HOME DEPOT  
 C-STORE  
 Issue Date:  
 September 23, 2022

Grading Plan  
 Construction Plans for:  
 HOME DEPOT C-STORE  
 LEE'S SUMMIT, JACKSON COUNTY, MISSOURI

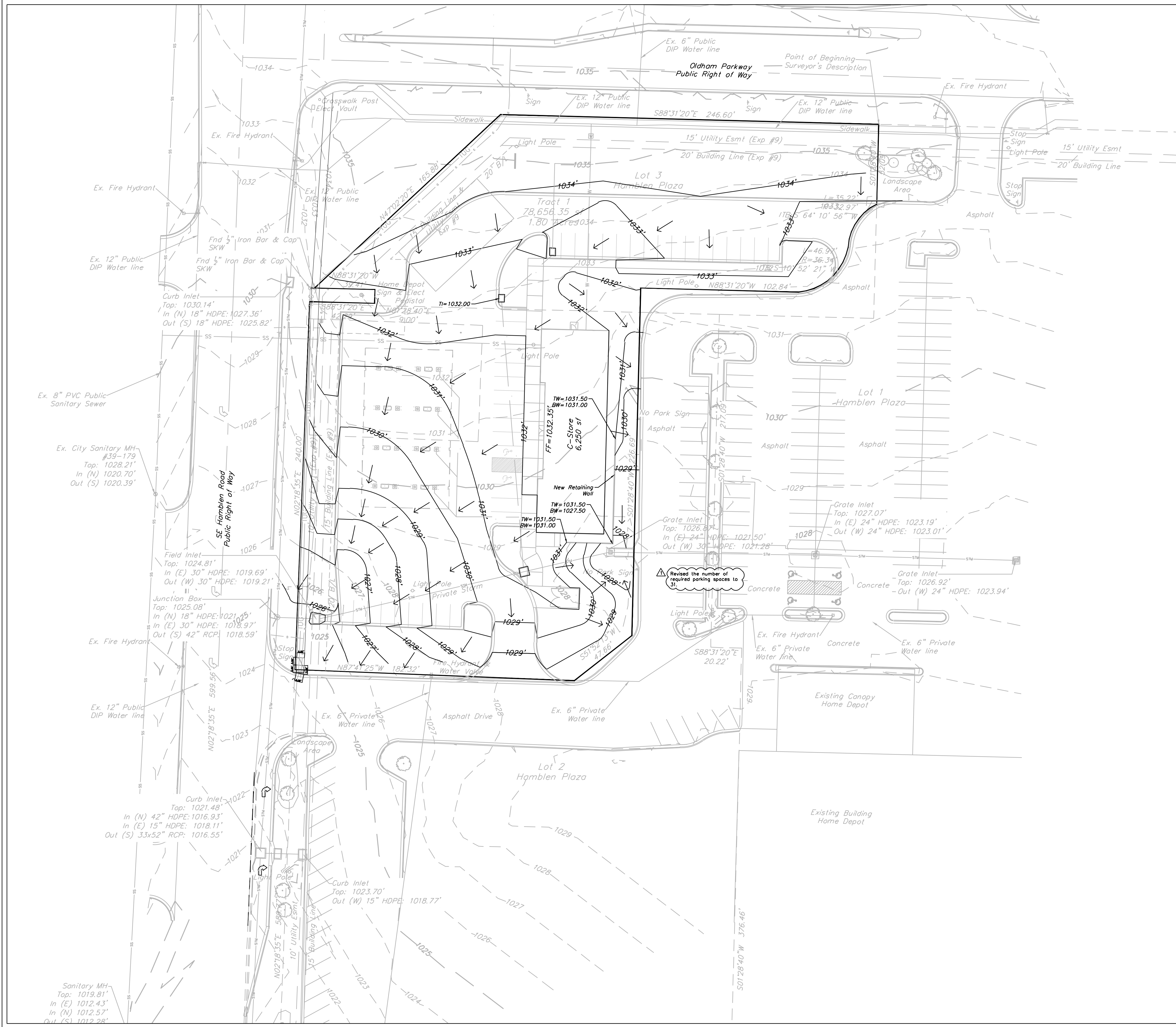


Matthew J. Schlicht  
 MO PE 2006019708  
 KS PE 19071  
 OK PE 25226

REVISIONS  
 REV. 12/5/2022

- Notes**
1. Contractor is responsible for verifying all existing utility locations prior to excavation
  2. There are no known natural or artificial water storage detention areas, or wetlands in the area designated for construction
  3. No part of the project lies within the 100 year flood plain
  4. All erosion and sediment control measures need to be implemented prior to construction
  5. Additional erosion control may be required by the City Engineer, Design Engineer or Owner at any time problematic areas are noted in the field or existing measures are found to be ineffective
  6. Soil Stabilization of disturbed areas shall be completed within 14 days of construction inactivity
  7. Contractor responsible for all density testing of roadway subgrade and granular base.

**RELEASED FOR CONSTRUCTION**  
 As Noted on Plan Review  
 Development Services Department  
 Lee's Summit, Missouri  
 11/08/2024



Revised the number of required parking spaces to 31

Sanitary MH  
 Top: 1019.81'  
 In (E) 1012.43'  
 In (N) 1012.57'  
 Out (S) 1012.28'

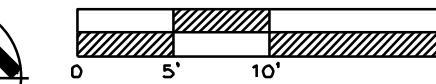
Curb Inlet  
 Top: 1021.48'  
 In (N) 42\"/>

Junction Box  
 Top: 1025.08'  
 In (N) 18\"/>

City Sanitary MH  
 #39-179  
 Top: 1028.21'  
 In (N) 1020.70'  
 Out (S) 1020.39'

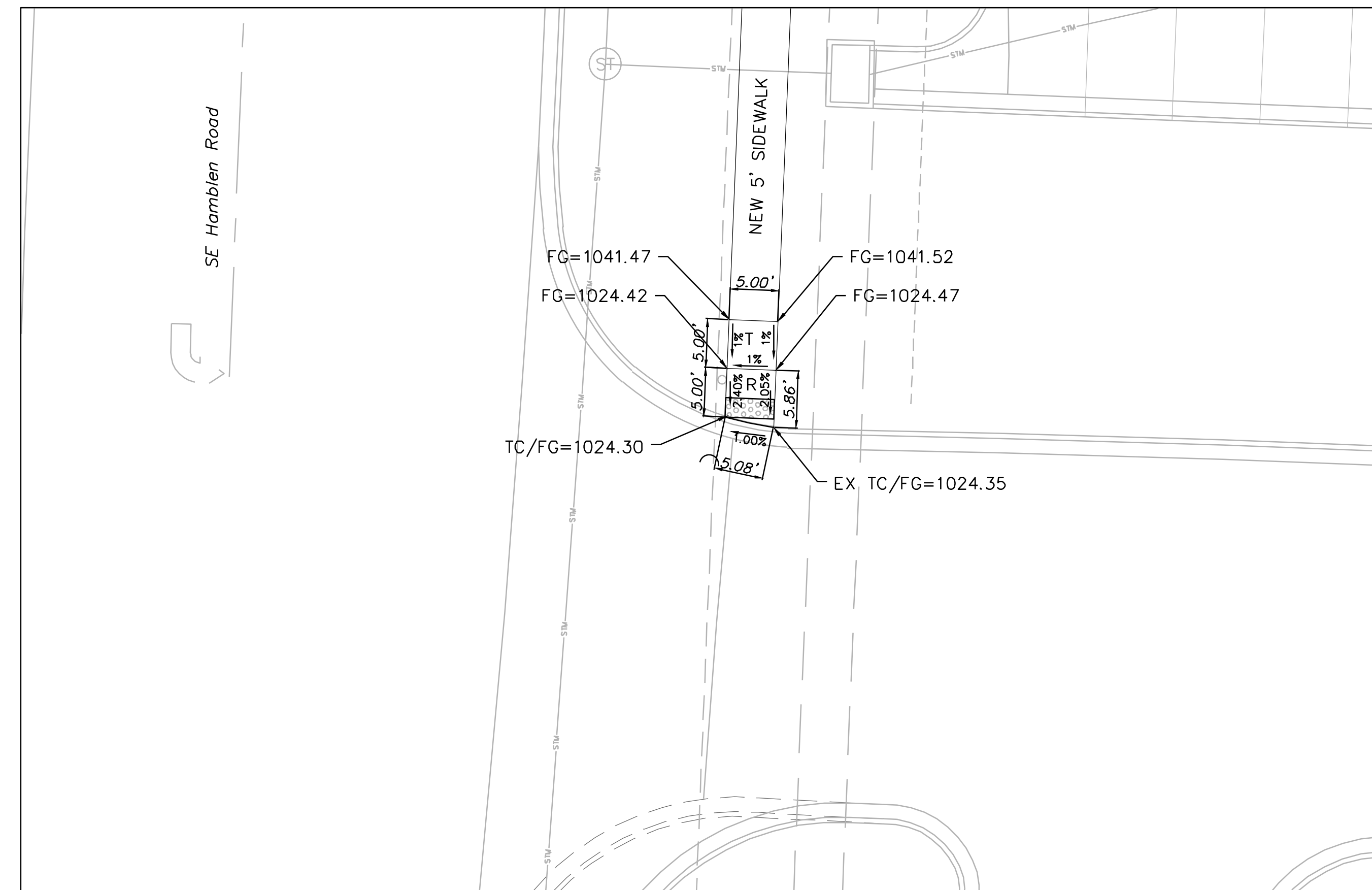
Curb Inlet  
 Top: 1030.14'  
 In (N) 18\"/>

Ex. Fire Hydrant  
 Top: 1032.00'



North

ADA RAMP SPOT ELEVATIONS  
SCALE: 1" = 10'



DETAIL 1

**Legend:**

- EX TC = Existing Top of Curb
- EX FG = Existing Finished Grade
- FG = Finished Grade
- TC = Top of Curb
- TC/FG = Top of Curb/Finished Grade



Professional Registration  
 Missouri  
 Engineering 2005002185-D  
 Surveying 2020038218-D  
 Kansas  
 Engineering C-1686  
 Surveying LS-219  
 Oklahoma  
 Engineering 8254  
 Nebraska  
 Engineering CA2821

Part Lots 2 and 3, Hamblen Plaza, Lots 1 thru 3  
 and  
 Part of the Northeast 1/4 of the Southeast 1/4 of  
 Section 8, Township 47 North, Range 31 West  
 Jackson County, Missouri

Project:  
 HOME DEPOT  
 C-STORE LSMO  
 Issue Date:  
 September 23, 2022

ADA RAMP SPOT ELEVATIONS  
 Construction Plans for:  
 HOME DEPOT C-STORE  
 LEE'S SUMMIT, JACKSON COUNTY, MISSOURI

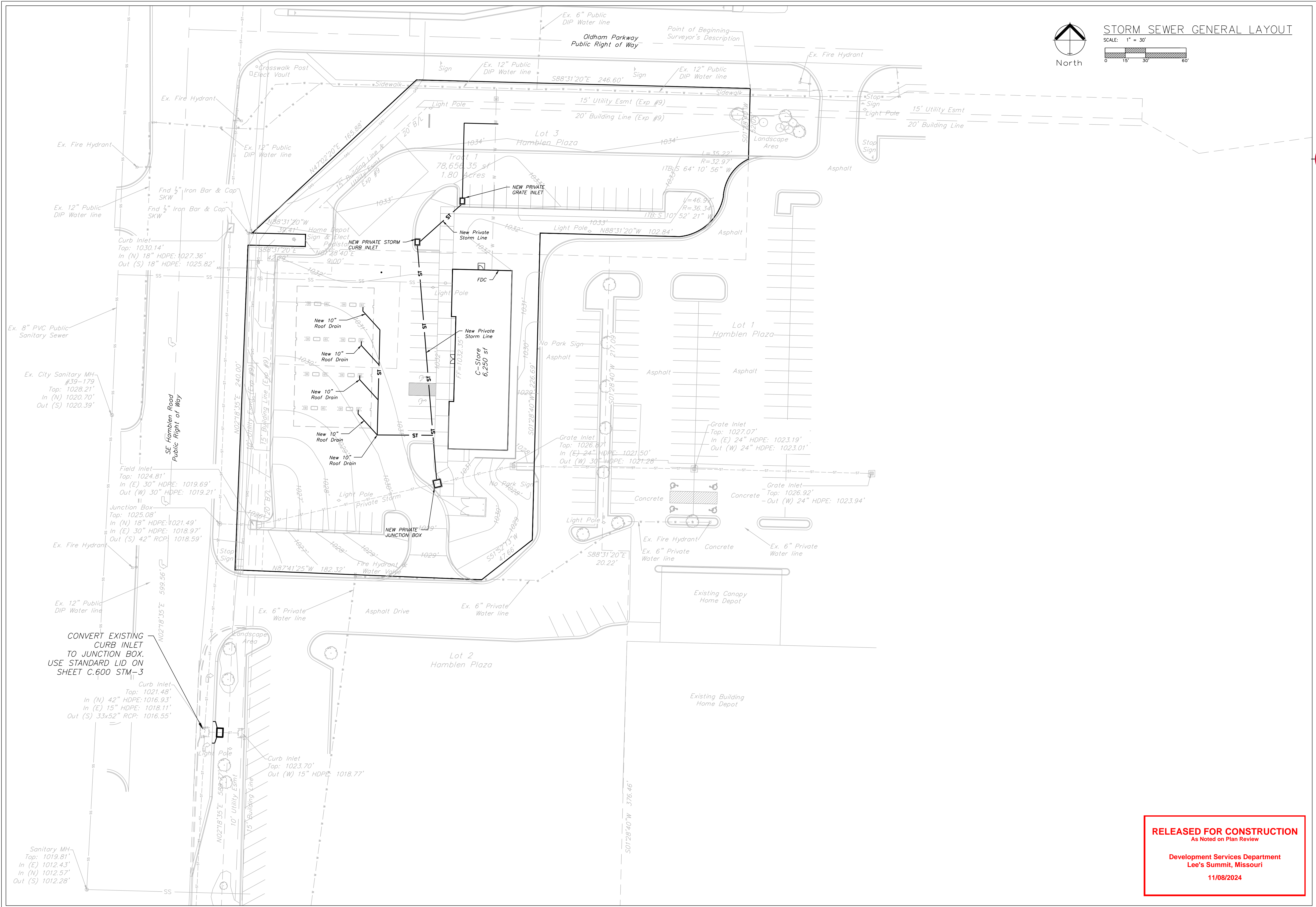


Matthew J. Schlicht  
 MO PE 2006019708  
 KS PE 19071  
 OK PE 25226

REVISIONS  
 REV. 12/5/2022

**RELEASED FOR CONSTRUCTION**  
 As Noted on Plan Review  
 Development Services Department  
 Lee's Summit, Missouri  
 11/08/2024






**STORM SEWER GENERAL LAYOUT**

SCALE: 1" = 30'  
 0 15 30 60

CONVERT EXISTING CURB INLET TO JUNCTION BOX. USE STANDARD LID ON SHEET C.600 STM-3

**RELEASED FOR CONSTRUCTION**  
 As Noted on Plan Review  
 Development Services Department  
 Lee's Summit, Missouri  
 11/08/2024




Professional Registration  
 Missouri  
 Engineering 200502188-D  
 Surveying 2005030319-D  
 Kansas  
 Engineering E-1695  
 Surveying LS-218  
 Oklahoma  
 Engineering 6254  
 Nebraska  
 Engineering CA2821

Part Lots 2 and 3, Hamblen Plaza, Lots 1 thru 3  
 and  
 Part of the Northeast 1/4 of the Southeast 1/4 of  
 Section 8, Township 47 North, Range 31 West  
 Jackson County, Missouri

Project:  
 HOME DEPOT  
 C-STORE L&MO  
 Issue Date:  
 September 23, 2022

Storm Sewer General Layout  
 Construction Plans for:  
 HOME DEPOT C-STORE  
 LEE'S SUMMIT, JACKSON COUNTY, MISSOURI



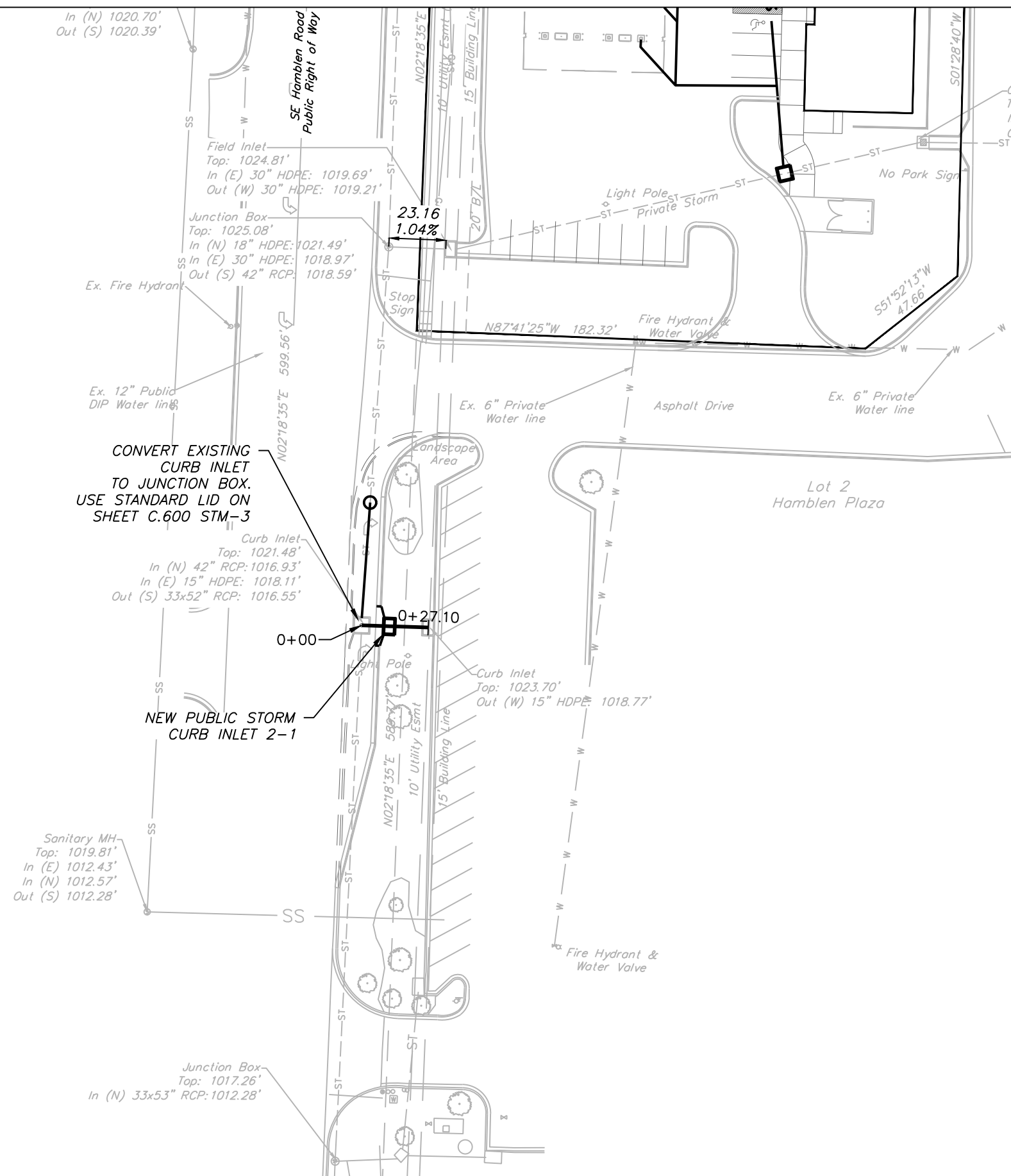
Matthew J. Schlicht  
 MO PE 2006019708  
 KS PE 19071  
 OK PE 25226

REVISIONS  
 REV. 12/5/2022  
 REV. 8/1/2024



### STORM SEWER PLAN AND PROFILE

SCALE: 1" = 30'

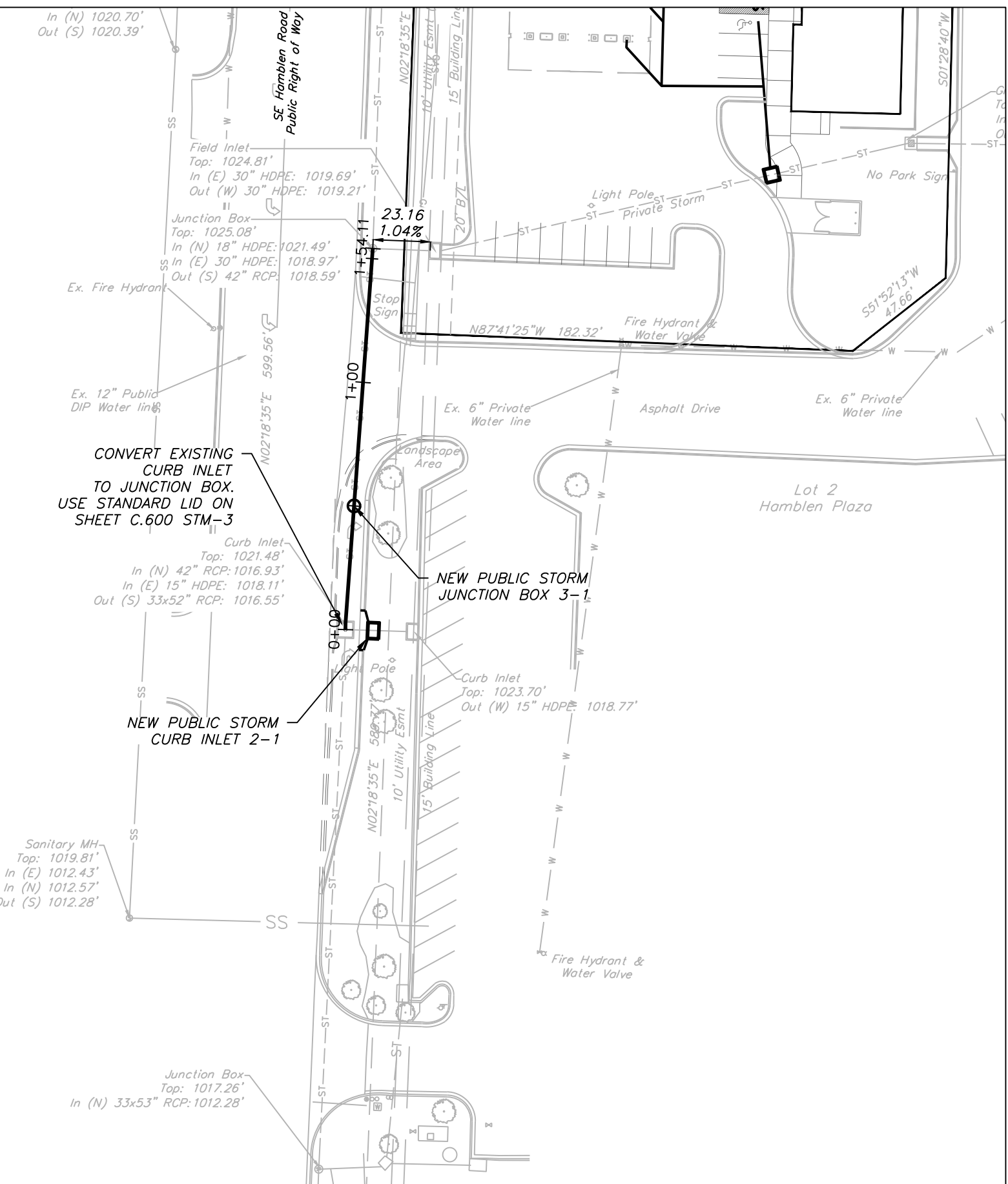


## STORM 2



### STORM SEWER PLAN AND PROFILE

SCALE: 1" = 30'

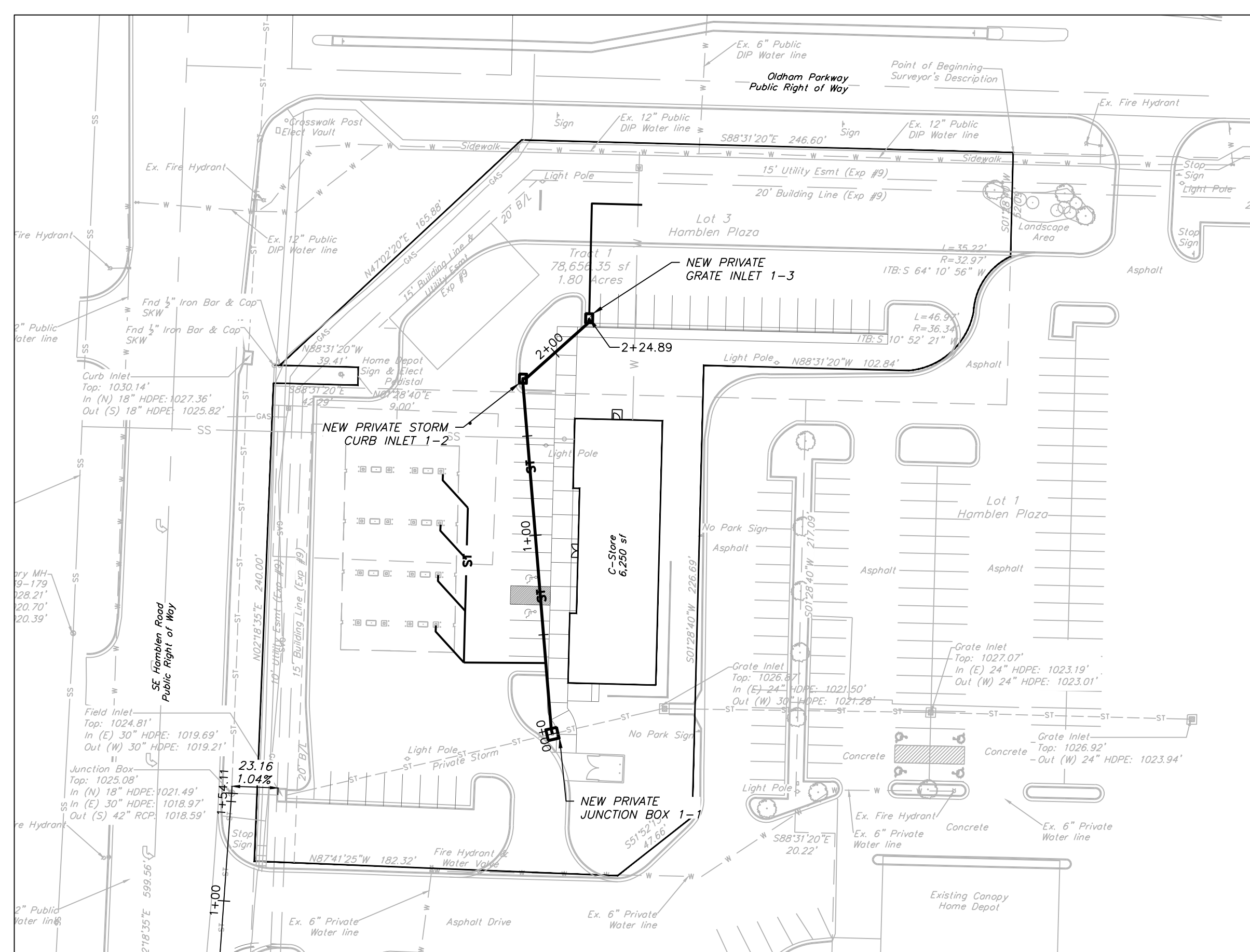


## STORM 3

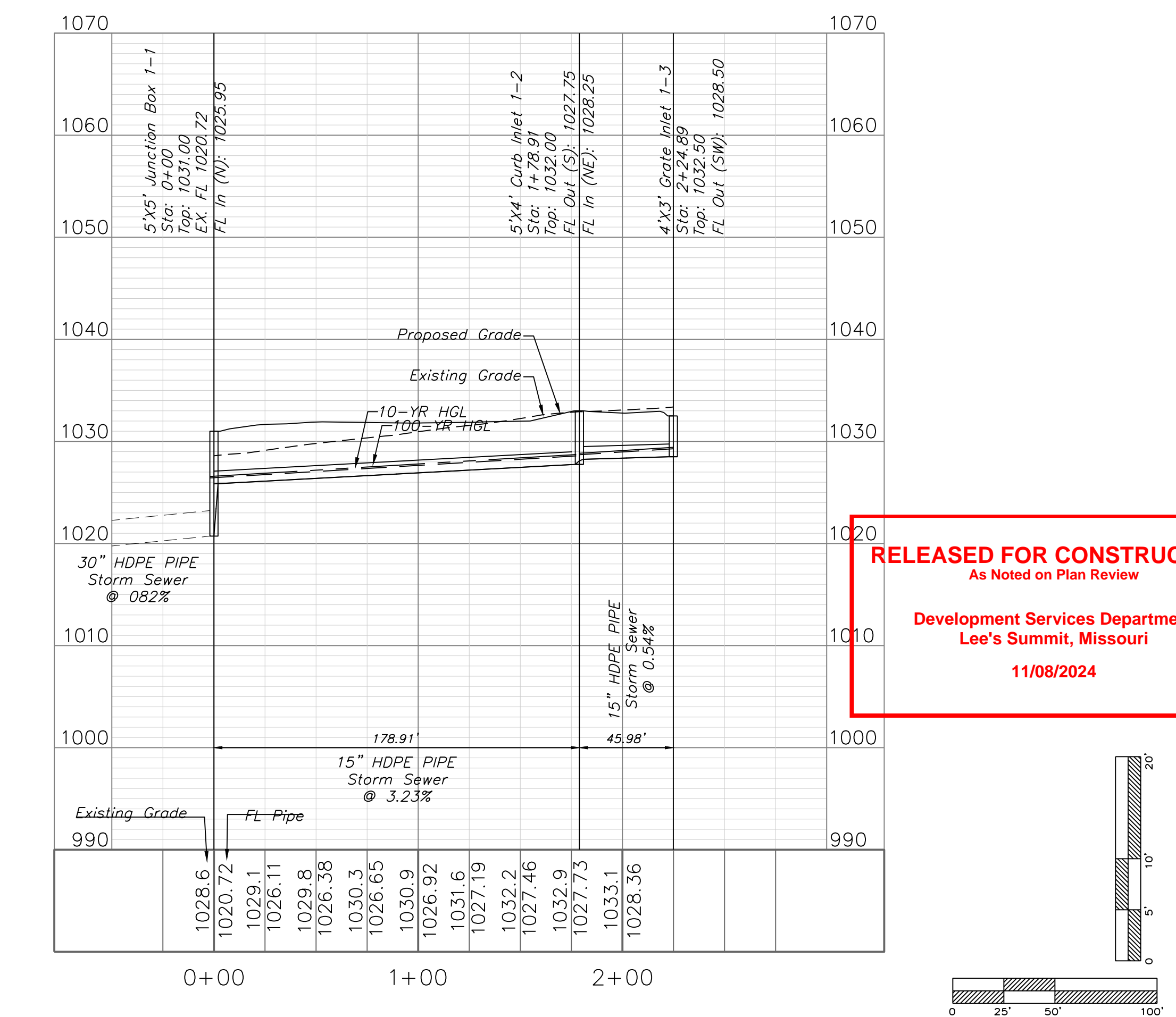
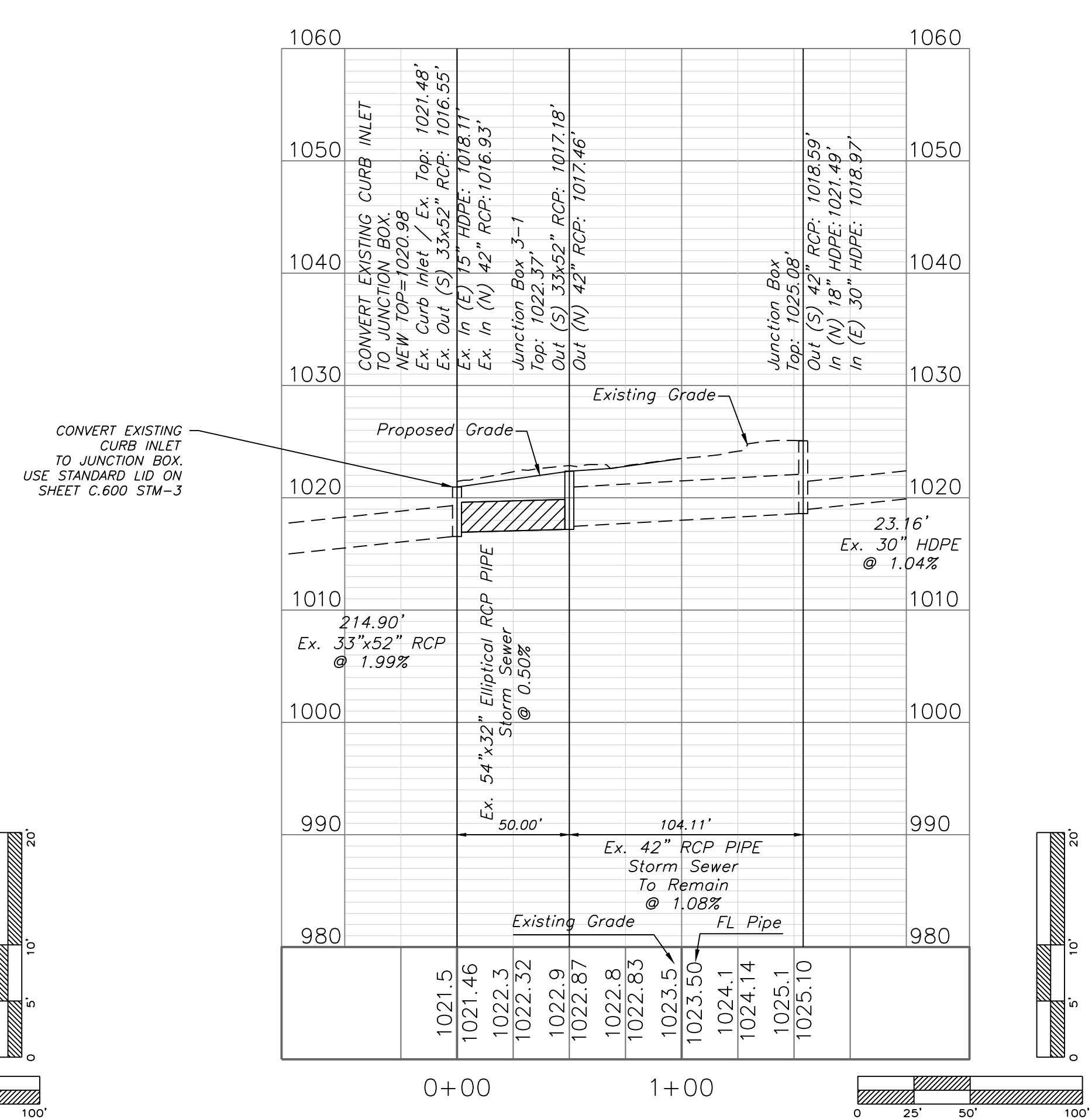
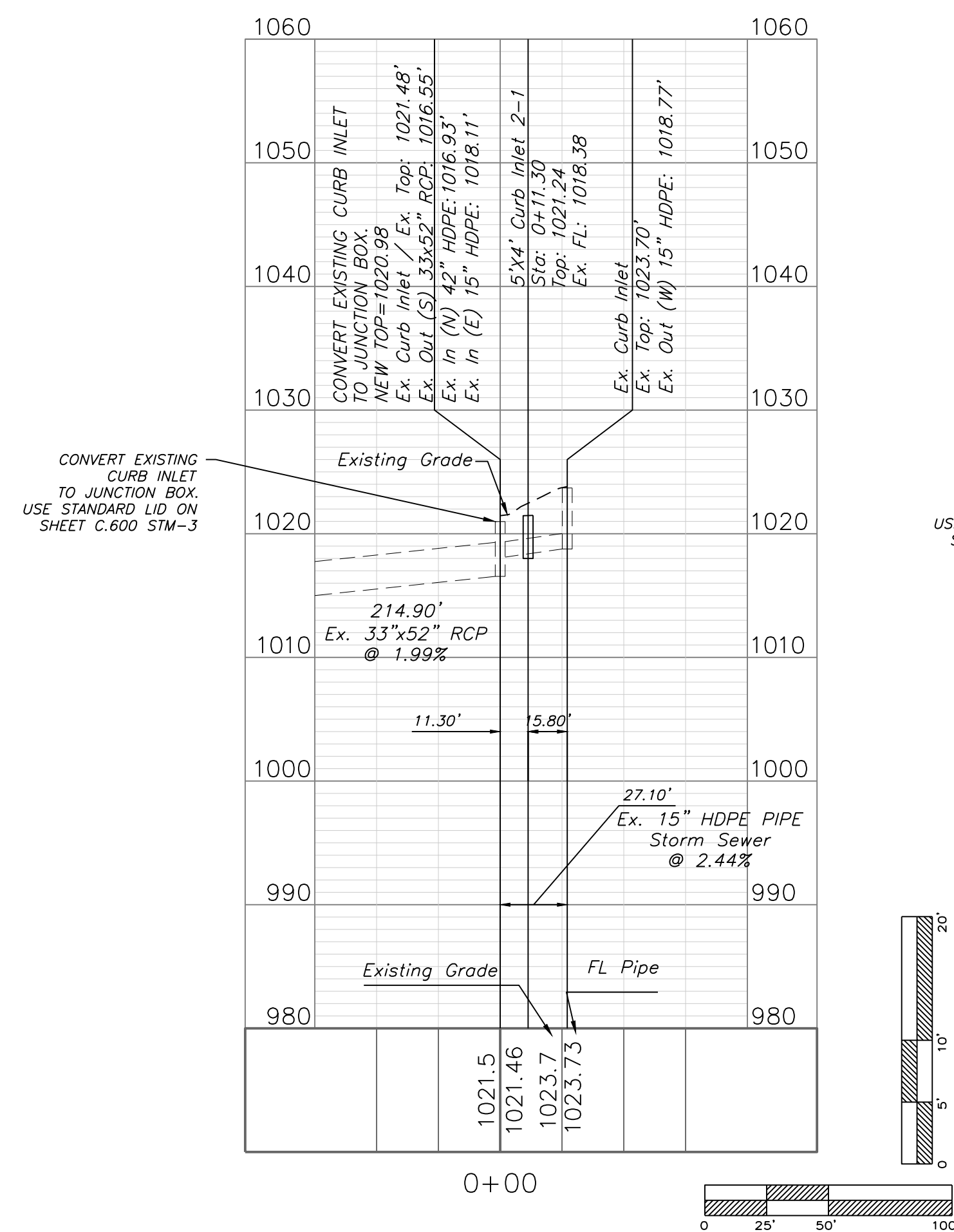


### STORM SEWER PLAN AND PROFILE

SCALE: 1" = 30'




## STORM 1



**RELEASED FOR CONSTRUCTION**  
As Noted on Plan Review

Development Services Department  
Lee's Summit, Missouri  
11/08/2024



Professional Registration  
Missouri  
Engineering 200602188-D  
Surveying 200500318-D  
Kansas  
Engineering E-1685  
Surveying LS-218  
Oklahoma  
Engineering 6254  
Nebraska  
Engineering CA2821

Part Lots 2 and 3, Hamblen Plaza, Lots 1 thru 3  
and  
Part of the Northeast 1/4 of the Southeast 1/4 of  
Section 8, Township 47 North, Range 31 West  
Jackson County, Missouri

Project:  
HOME DEPOT  
C-STORE L&M  
Issue Date:  
September 23, 2022

Storm Sewer Plan and Profile  
Construction Plans for:  
HOME DEPOT C-STORE  
LEE'S SUMMIT, JACKSON COUNTY, MISSOURI



Matthew J. Schlicht  
MO PE 2006019708  
KS PE 19071  
OK PE 25226

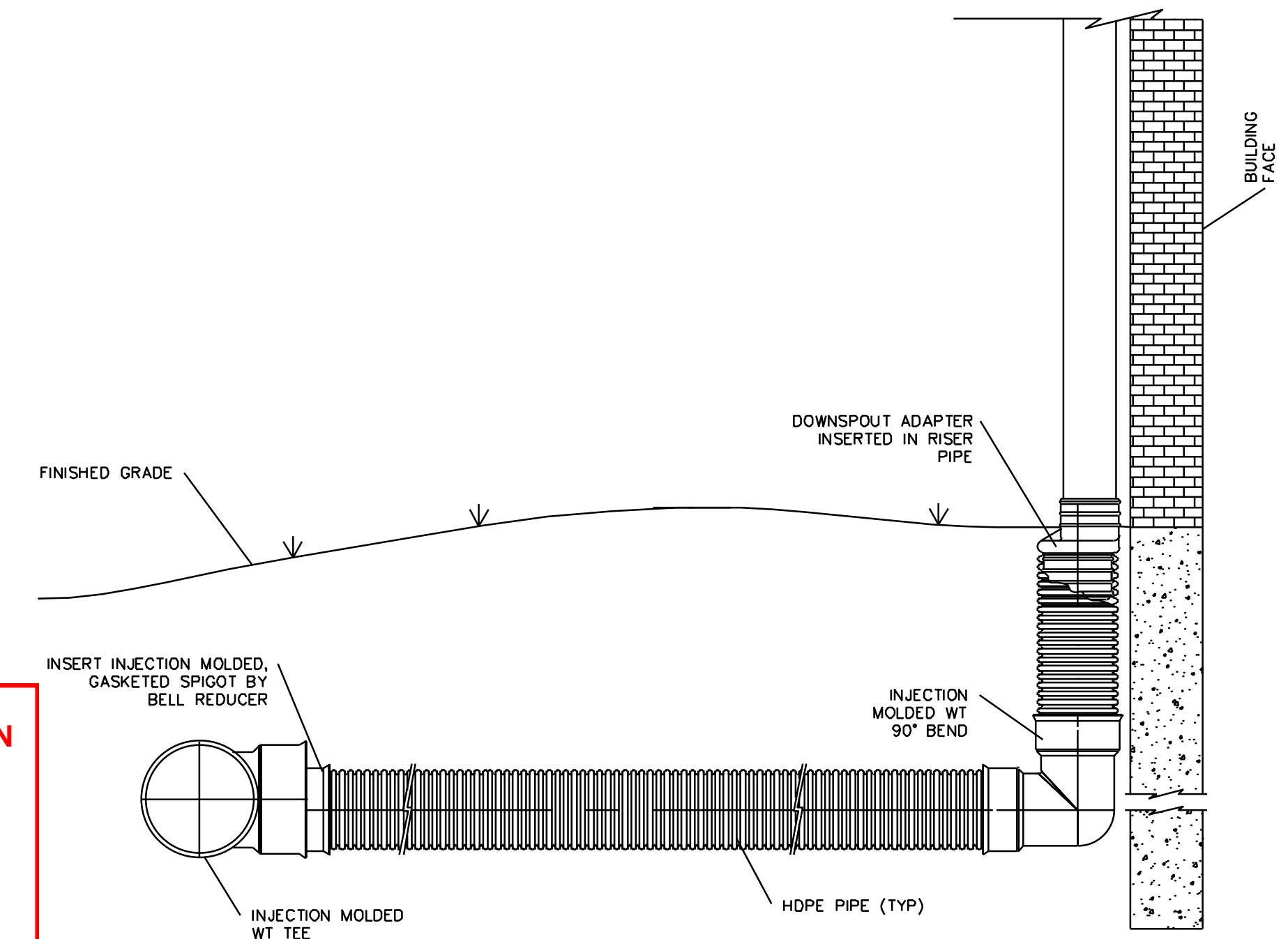
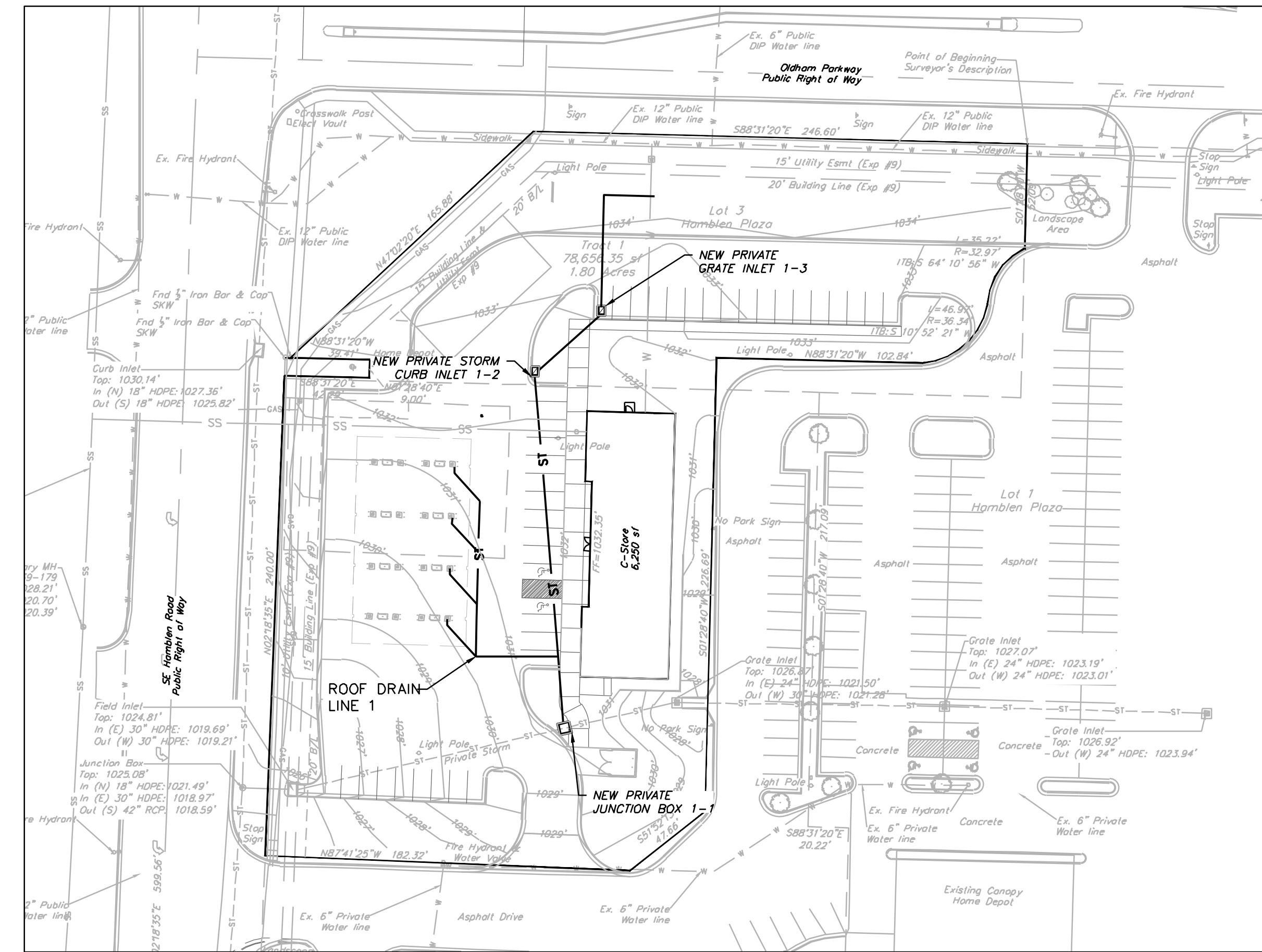
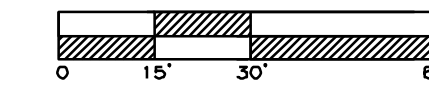
REVISIONS

REV. 12/5/2022
REV. 8/1/2024
REV. 11/1/2024




# ROOF DRAIN PLAN

SCALE: 1" = 30'



**RELEASED FOR CONSTRUCTION**  
As Noted on Plan Review  
  
Development Services Department  
Lee's Summit, Missouri  
  
11/08/2024



Professional Registration  
Missouri  
Engineering 200602185-D  
Surveying 2005098149-D  
Kansas  
Engineering C-1686  
Surveying LS-218  
Oklahoma  
Engineering 8254  
Nebraska  
Engineering CA2821

Part Lots 2 and 3, Hamblen Plaza, Lots 1 thru 3  
and  
Part of the Northeast 1/4 of the Southeast 1/4 of  
Section 8, Township 47 North, Range 31 West  
Jackson County, Missouri

Project:  
HOME DEPOT  
C-STORE LSMO  
Issue Date:  
September 23, 2022

ROOF DRAIN PLAN  
Construction Plans for:  
HOME DEPOT C-STORE  
LEES SUMMIT, JACKSON COUNTY, MISSOURI



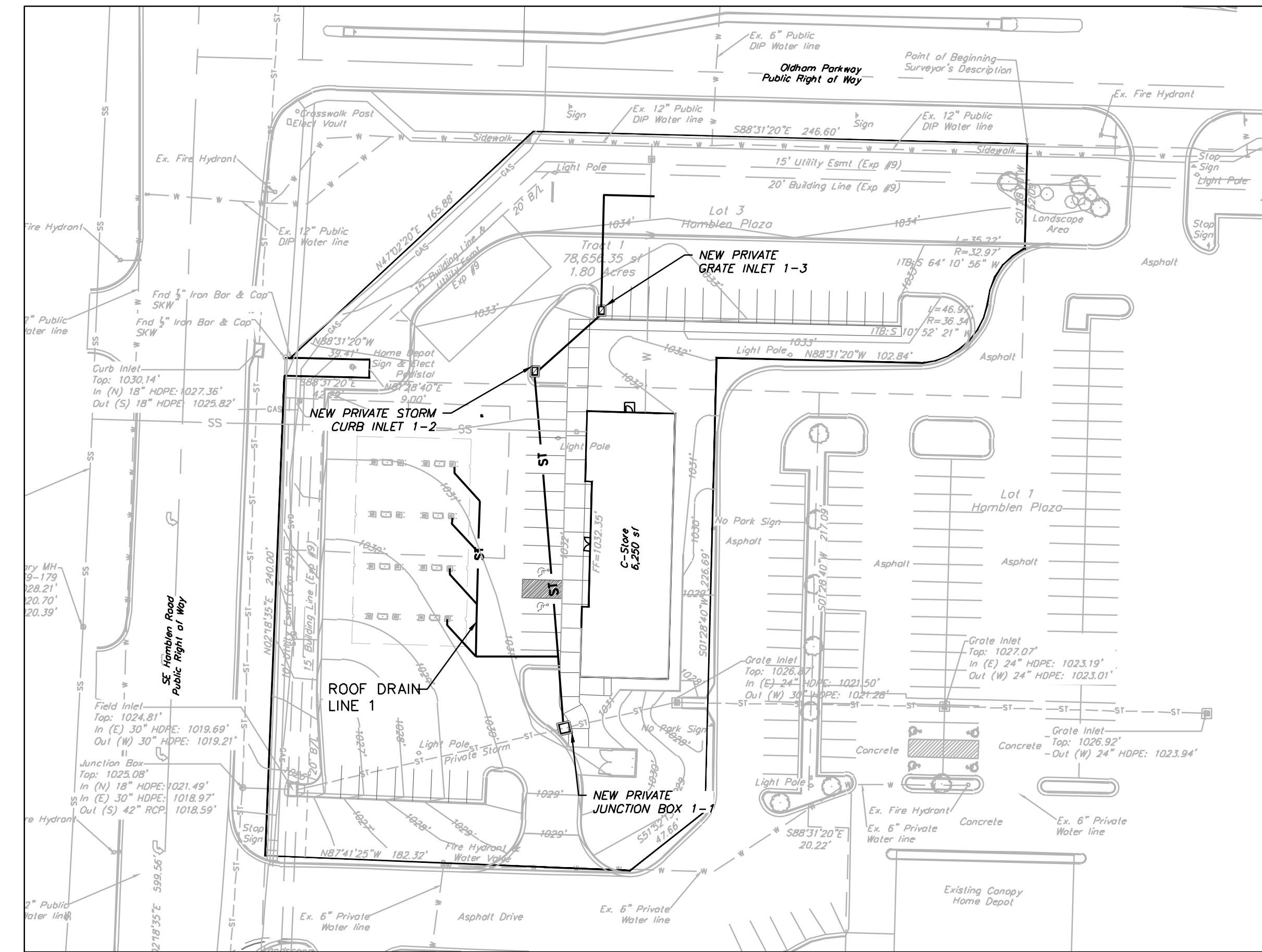
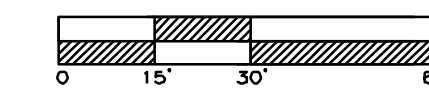
Matthew J. Schlicht  
MO PE 2006019708  
KS PE 19071  
OK PE 25226

REVISIONS  
REV. 12/5/2022

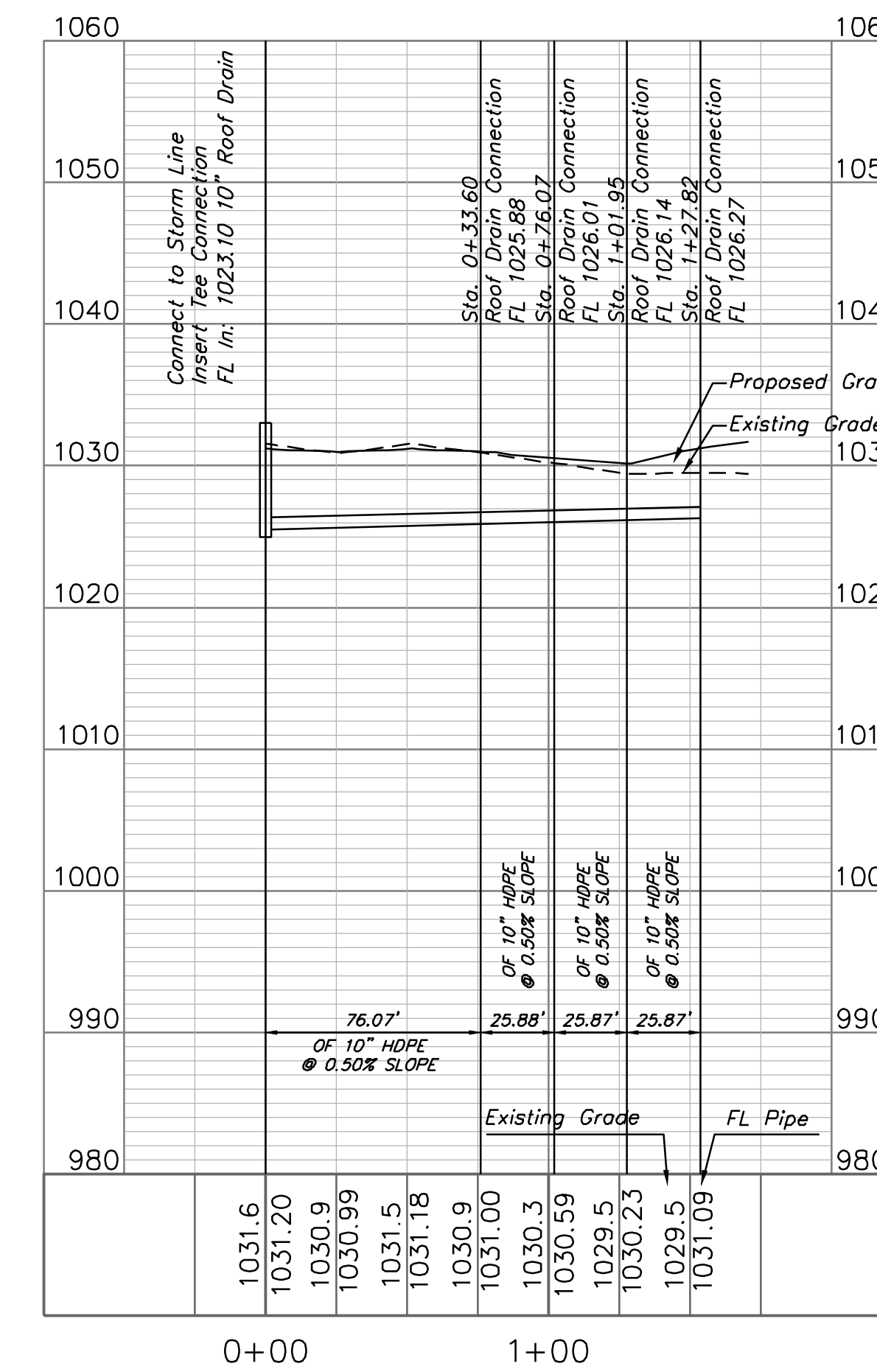


# STORM SEWER PLAN AND PROFILE

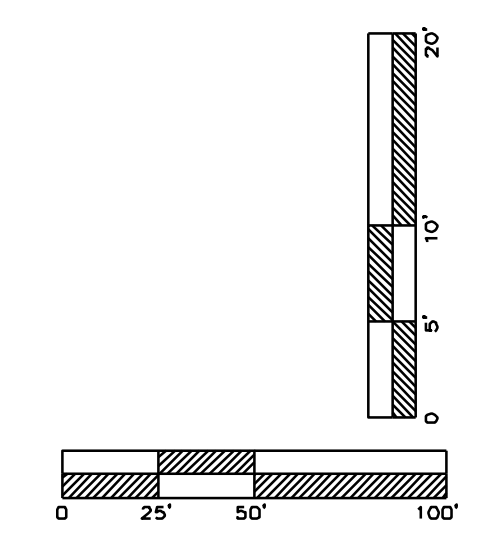
SCALE: 1" = 30'



## ROOF DRAIN 1



**RELEASED FOR CONSTRUCTION**  
 As Noted on Plan Review  
 Development Services Department  
 Lee's Summit, Missouri  
 11/08/2024



Professional Registration  
 Missouri  
 Engineering 202502185-D  
 Surveying 2025018414-D  
 Kansas  
 Engineering 5-1885  
 Surveying 15-218  
 Oklahoma  
 Engineering 8254  
 Nebraska  
 Engineering CA2821

Part Lots 2 and 3, Hamblen Plaza, Lots 1 thru 3  
 and  
 Part of the Northeast 1/4 of the Southeast 1/4 of  
 Section 8, Township 47 North, Range 31 West  
 Jackson County, Missouri

Project:  
 HOME DEPOT  
 C-STORE LSMO  
 Issue Date:  
 September 23, 2022

Storm Sewer Plan and Profile  
 Construction Plans for:  
 HOME DEPOT C-STORE  
 LEE'S SUMMIT, JACKSON COUNTY, MISSOURI


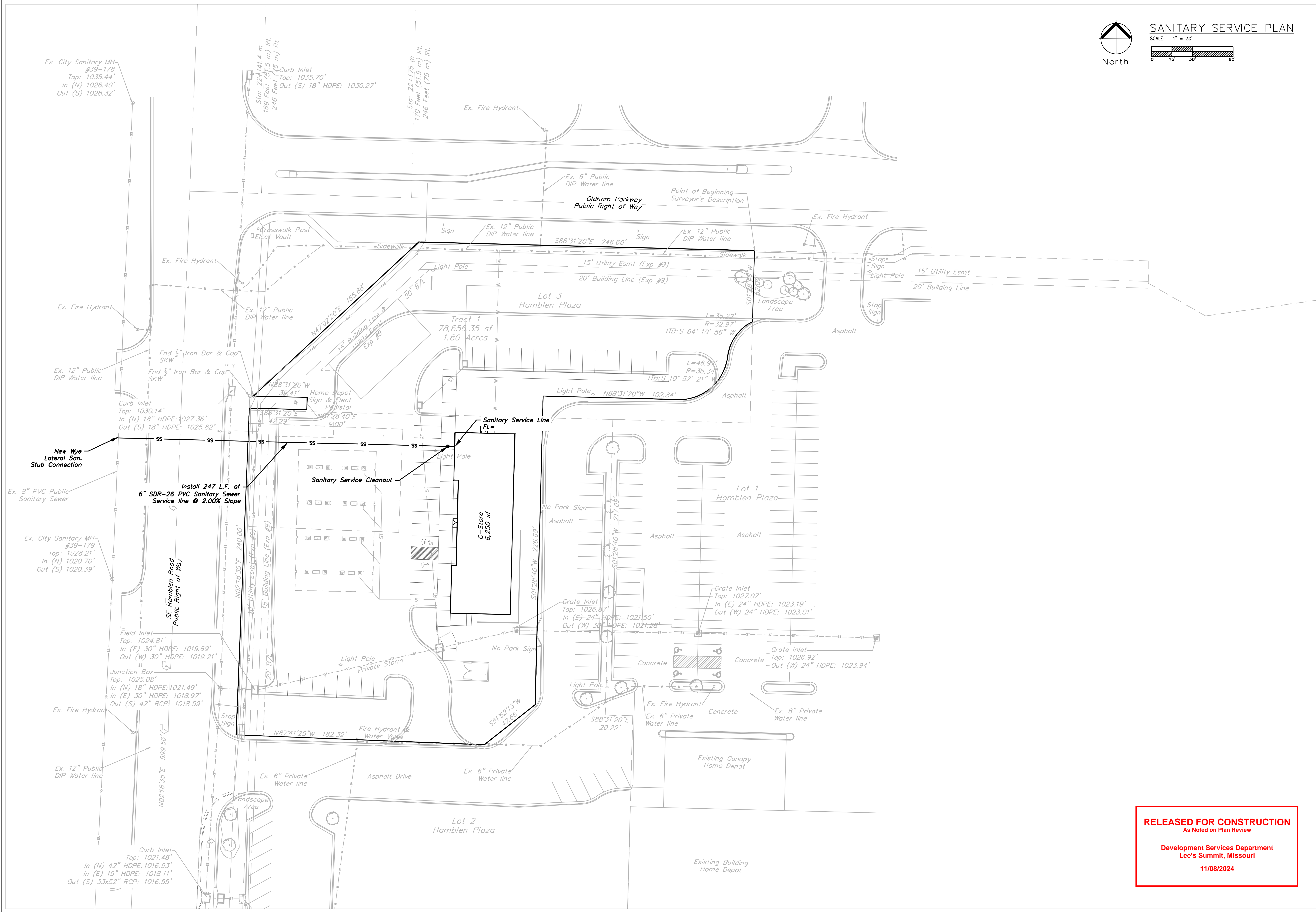
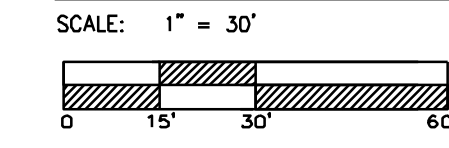


Matthew J. Schlicht  
 MO PE 2006019708  
 KS PE 19071  
 OK PE 25226

REVISIONS  
 REV. 12/5/2022



SANITARY SERVICE PLAN



Professional Registration  
Missouri Engineering 200502185-D  
Surveying 200503114-D  
Kansas Engineering 5-1686  
Surveying 15-218  
Oklahoma Engineering 8254  
Nebraska Engineering CA2821

Part Lots 2 and 3, Hamblen Plaza, Lots 1 thru 3 and Part of the Northeast 1/4 of the Southeast 1/4 of Section 8, Township 47 North, Range 31 West Jackson County, Missouri

Project: HOME DEPOT C-STORE LSMO  
Issue Date: September 23, 2022

Sanitary Service Plan  
Construction Plans for:  
HOME DEPOT C-STORE  
LEE'S SUMMIT, JACKSON COUNTY, MISSOURI



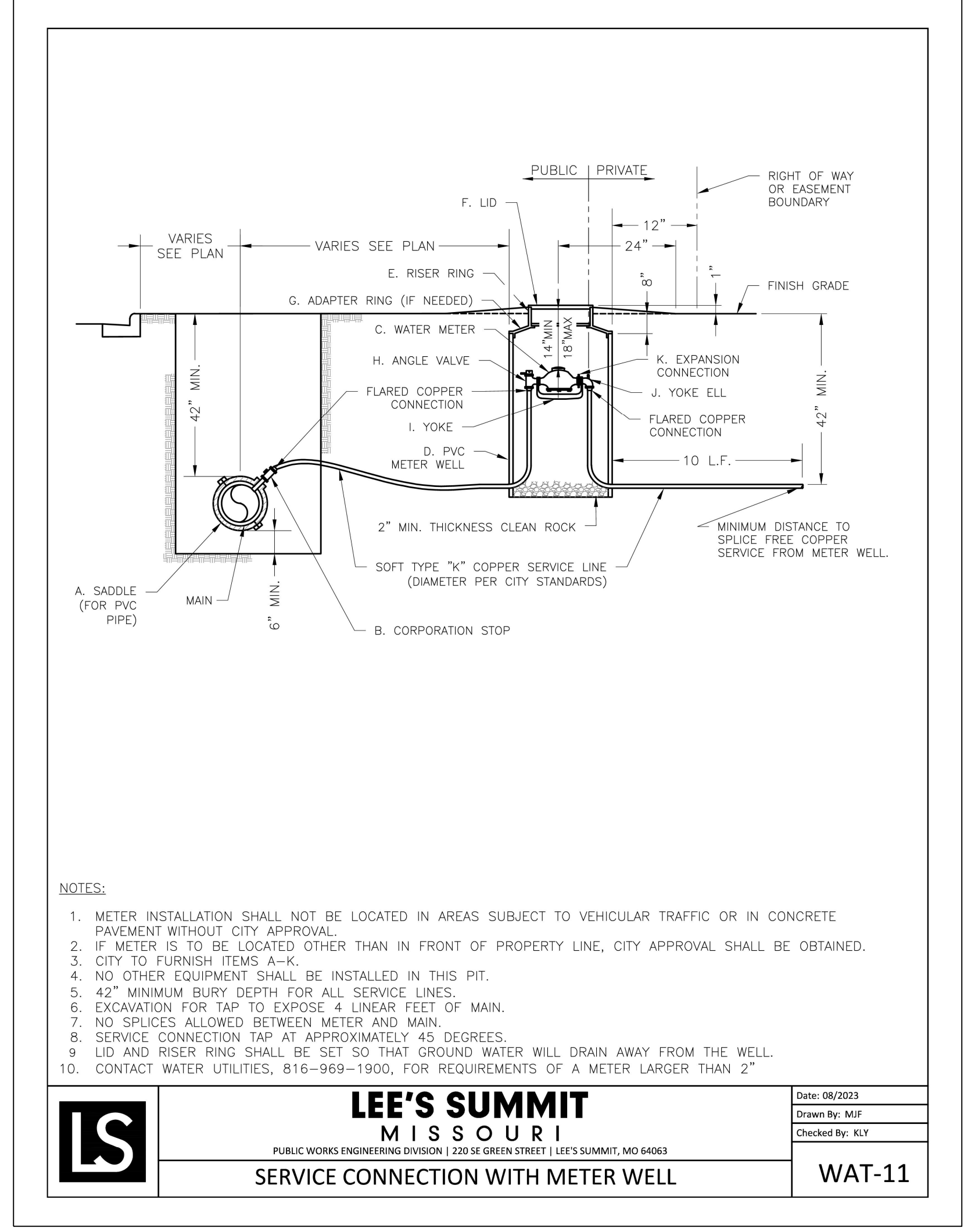
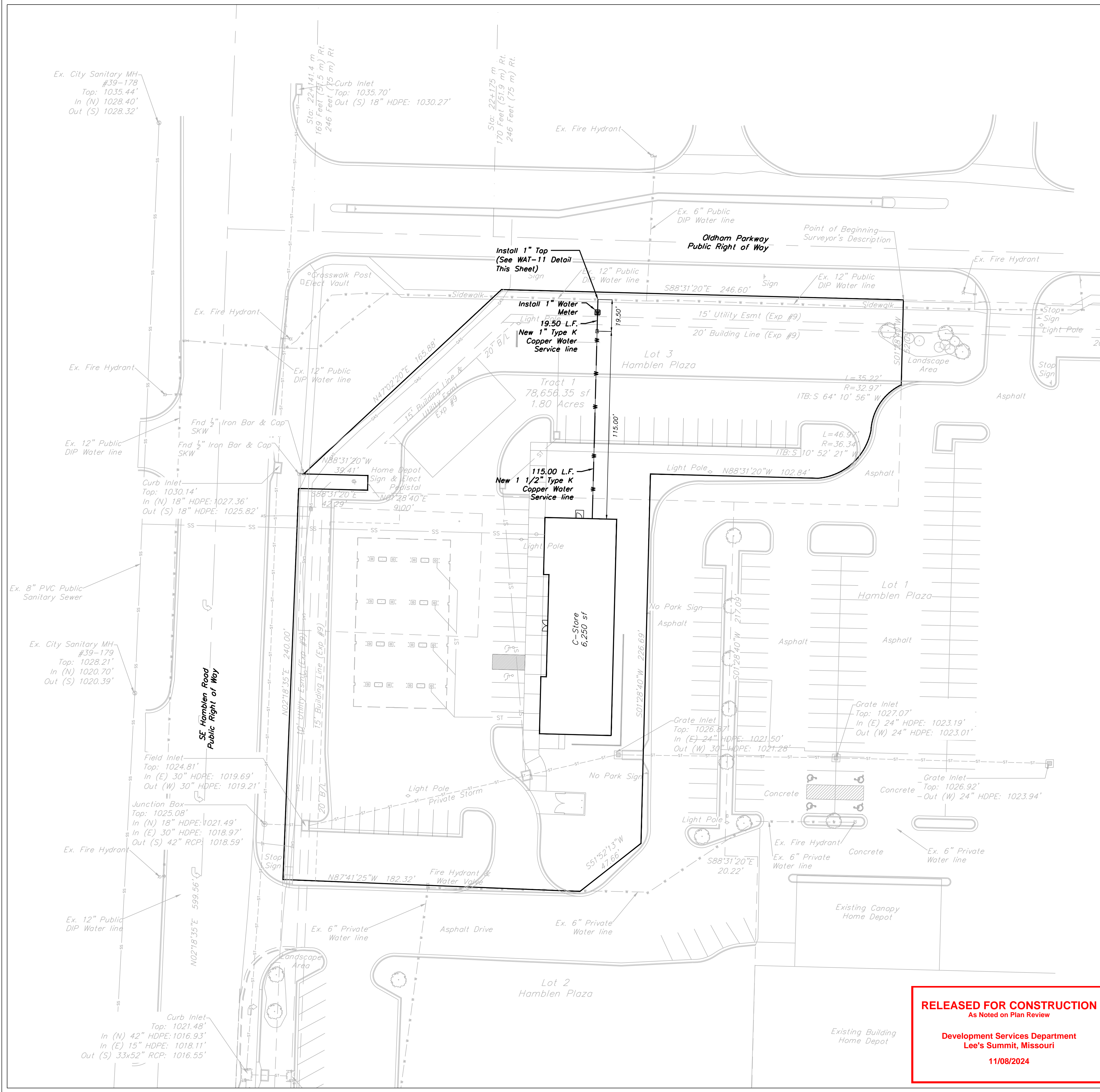
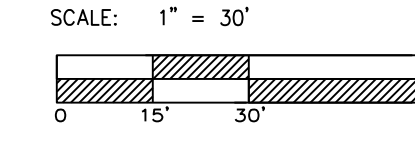
Matthew J. Schlicht  
MO PE 2006019708  
KS PE 19071  
OK PE 25226

REVISIONS  
REV. 12/5/2022

**RELEASED FOR CONSTRUCTION**  
As Noted on Plan Review  
  
Development Services Department  
Lee's Summit, Missouri  
  
11/08/2024



# WATER SERVICE PLAN



- NOTES:
- METER INSTALLATION SHALL NOT BE LOCATED IN AREAS SUBJECT TO VEHICULAR TRAFFIC OR IN CONCRETE PAVEMENT WITHOUT CITY APPROVAL.
  - IF METER IS TO BE LOCATED OTHER THAN IN FRONT OF PROPERTY LINE, CITY APPROVAL SHALL BE OBTAINED.
  - CITY TO FURNISH ITEMS A-K.
  - NO OTHER EQUIPMENT SHALL BE INSTALLED IN THIS PIT.
  - 42" MINIMUM BURY DEPTH FOR ALL SERVICE LINES.
  - EXCAVATION FOR TAP TO EXPOSE 4 LINEAR FEET OF MAIN.
  - NO SPLICES ALLOWED BETWEEN METER AND MAIN.
  - SERVICE CONNECTION TAP AT APPROXIMATELY 45 DEGREES.
  - LID AND RISER RING SHALL BE SET SO THAT GROUND WATER WILL DRAIN AWAY FROM THE WELL.
  - CONTACT WATER UTILITIES, 816-969-1900, FOR REQUIREMENTS OF A METER LARGER THAN 2"

**RELEASED FOR CONSTRUCTION**  
As Noted on Plan Review

Development Services Department  
Lee's Summit, Missouri


11/08/2024

**LEE'S SUMMIT MISSOURI**  
PUBLIC WORKS ENGINEERING DIVISION | 220 SE GREEN STREET | LEE'S SUMMIT, MO 64083

**LS**

Date: 08/2023  
Drawn By: MJF  
Checked By: KLY

**WAT-11**




Professional Registration  
Missouri  
Engineering 200502188-D  
Surveying 200500319-D  
Kansas  
Engineering E-1695  
Surveying LS-218  
Oklahoma  
Engineering 6254  
Nebraska  
Engineering CA2821

Part Lots 2 and 3, Hamblen Plaza, Lots 1 thru 3  
and  
Part of the Northeast 1/4 of the Southeast 1/4 of  
Section 8, Township 47 North, Range 31 West  
Jackson County, Missouri

Project:  
HOME DEPOT  
C-STORE L5M0  
Issue Date:  
September 23, 2022

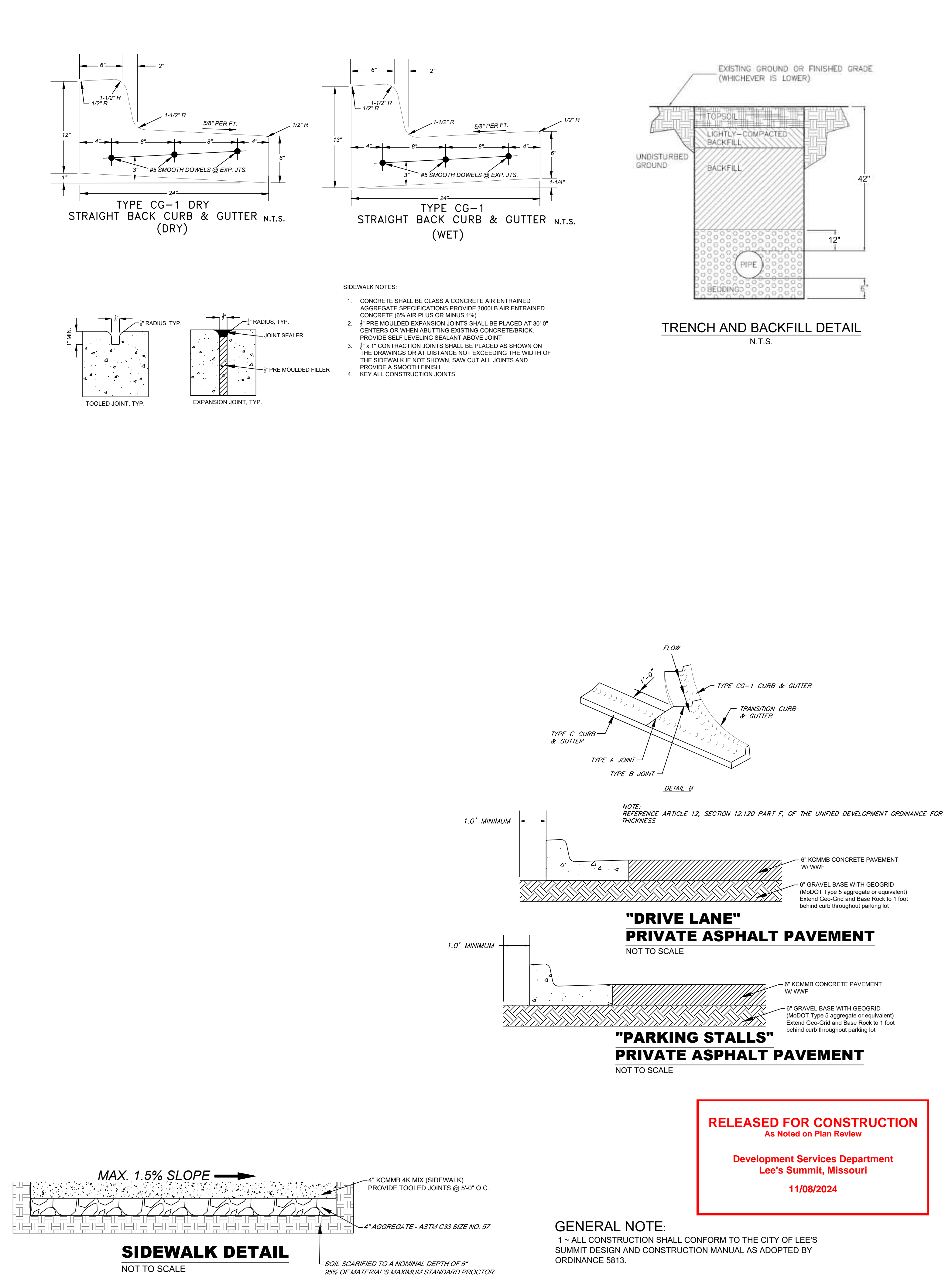
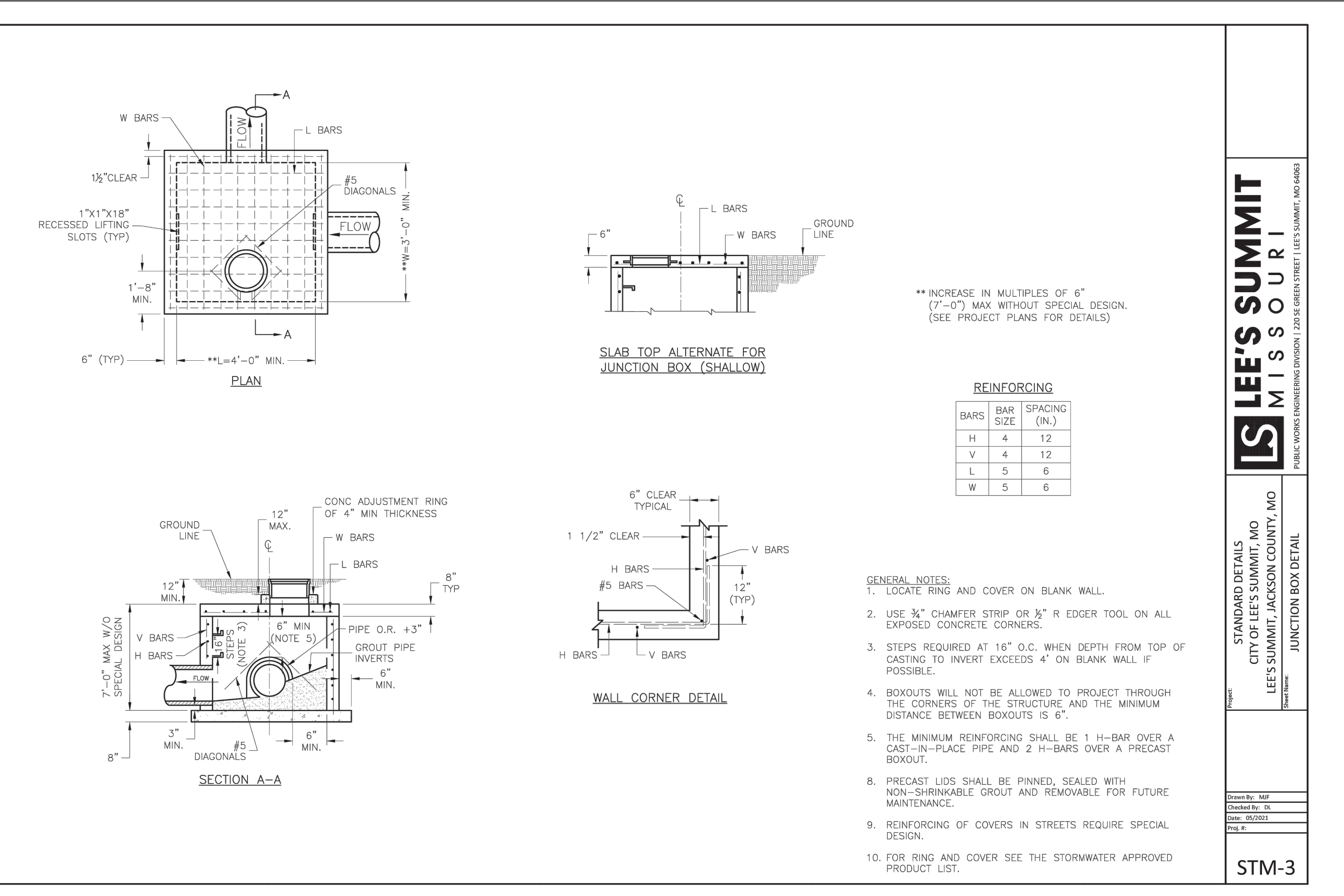
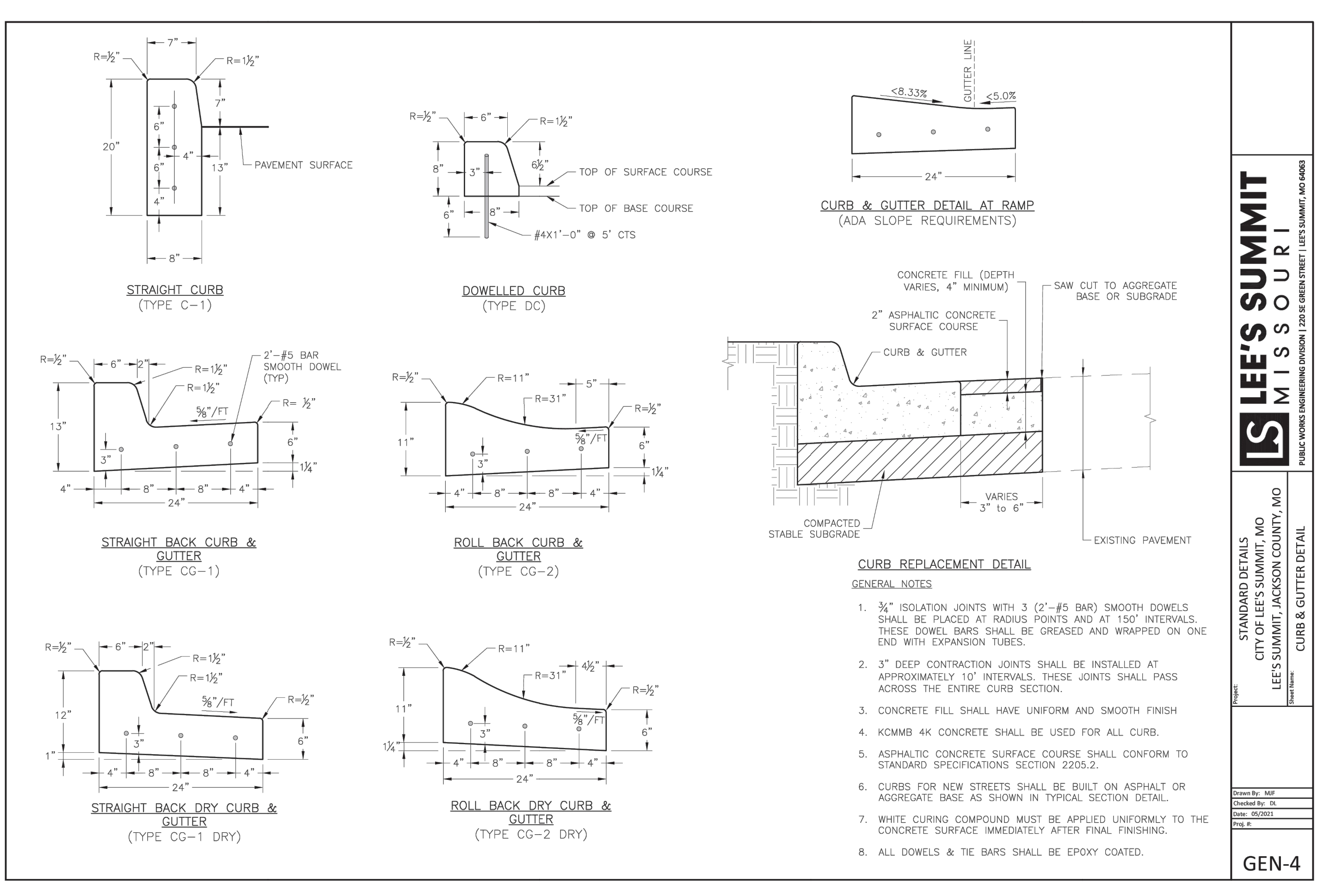
Water Service Plan  
Construction Plans for:  
**HOME DEPOT C-STORE**  
LEE'S SUMMIT, JACKSON COUNTY, MISSOURI



Matthew J. Schlicht  
MO PE 2006019708  
KS PE 19071  
OK PE 25226

REVISIONS

REV. 12/5/2022	
REV. 8/1/2024	



**RELEASED FOR CONSTRUCTION**  
As Noted on Plan Review

Development Services Department  
Lee's Summit, Missouri  
11/08/2024

**ENGINEERING SOLUTIONS**  
ENGINEERING & SURVEYING  
50 SE 30TH STREET  
LEE'S SUMMIT, MO 64082  
P: (816) 623-9888 F: (816) 623-9849

Professional Registration  
Missouri  
Engineering 200502188-D  
Surveying 20050319-D  
Kansas  
Engineering E-1695  
Surveying LS-218  
Oklahoma  
Engineering 6254  
Nebraska  
Engineering CA2821

Part Lots 2 and 3, Hamblen Plaza, Lots 1 thru 3  
and  
Part of the Northeast 1/4 of the Southeast 1/4 of  
Section 8, Township 47 North, Range 31 West  
Jackson County, Missouri

Project:  
HOME DEPOT  
C-STORE LSMO  
Issue Date:  
September 23, 2022

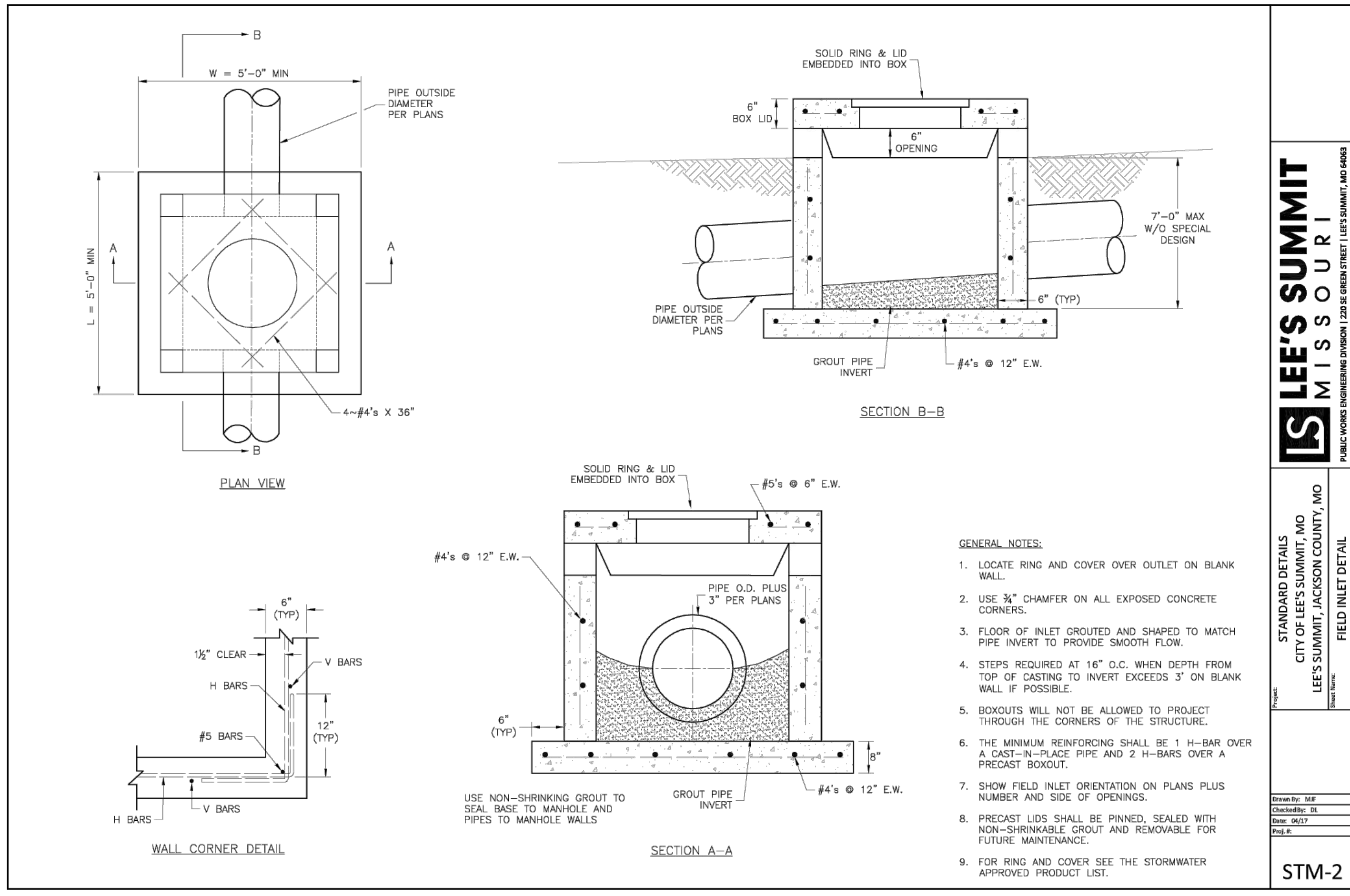
Standard Details  
Construction Plans for:  
HOME DEPOT C-STORE  
LEE'S SUMMIT, JACKSON COUNTY, MISSOURI

STATE OF MISSOURI  
MATTHEW J. SCHLICHT  
NUMBER 44  
PROFESSIONAL ENGINEER

Matthew J. Schlicht  
MO PE 2006019708  
KS PE 19071  
OK PE 25226

REVISIONS  
REV. 12/5/2022  
REV. 8/1/2024

C.600



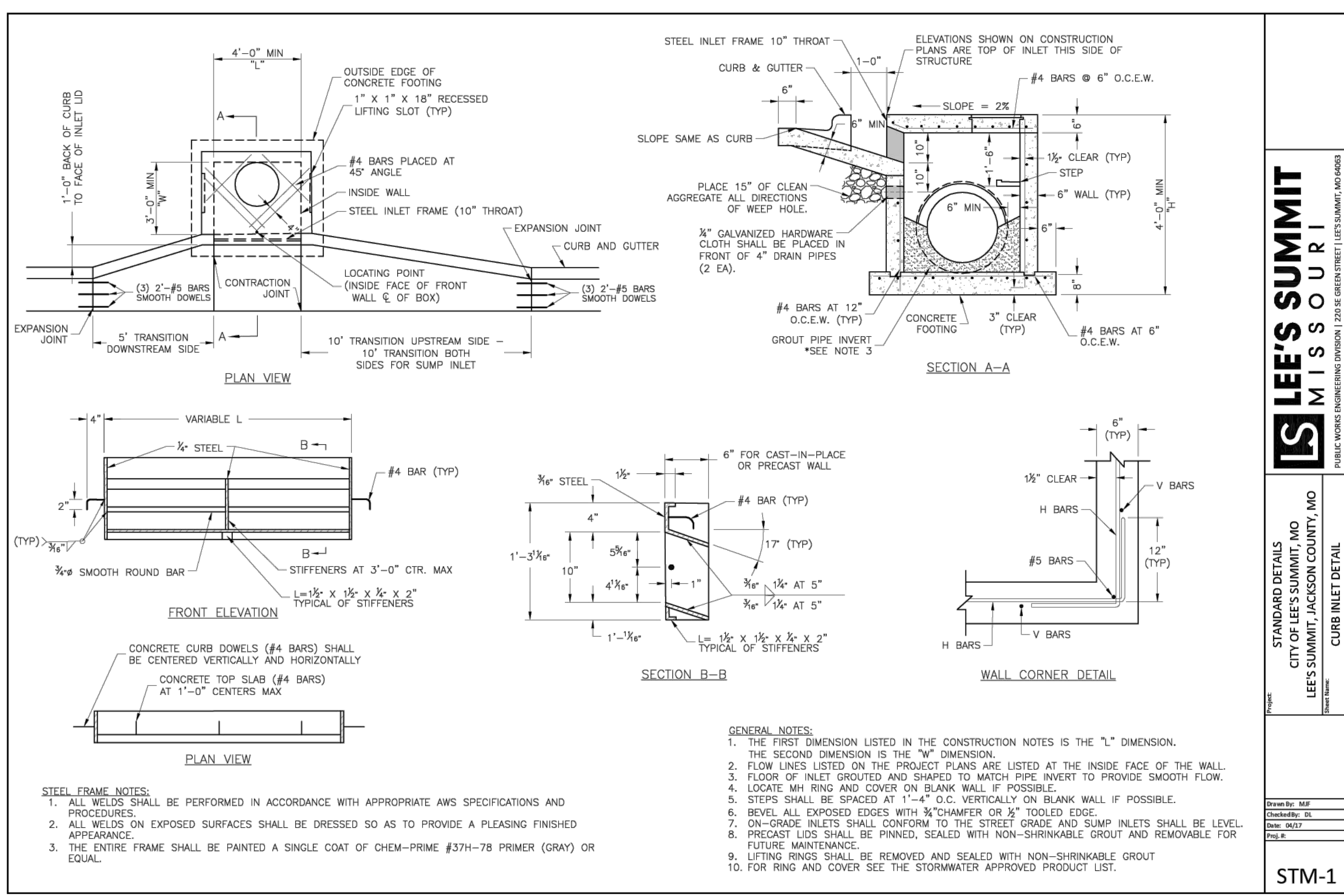
**LEE'S SUMMIT MISSOURI**  
 PUBLIC WORKS ENGINEERING DIVISION | 220 SE GREEN STREET | LEE'S SUMMIT, MO 64063

STANDARD DETAILS  
 CITY OF LEE'S SUMMIT, MO  
 LEE'S SUMMIT, JACKSON COUNTY, MO

FIELD INLET DETAIL

Drawn By: MIF  
 Checked By: DL  
 Date: 04/17  
 File: WAT-12  
 Page: 8

**STM-2**



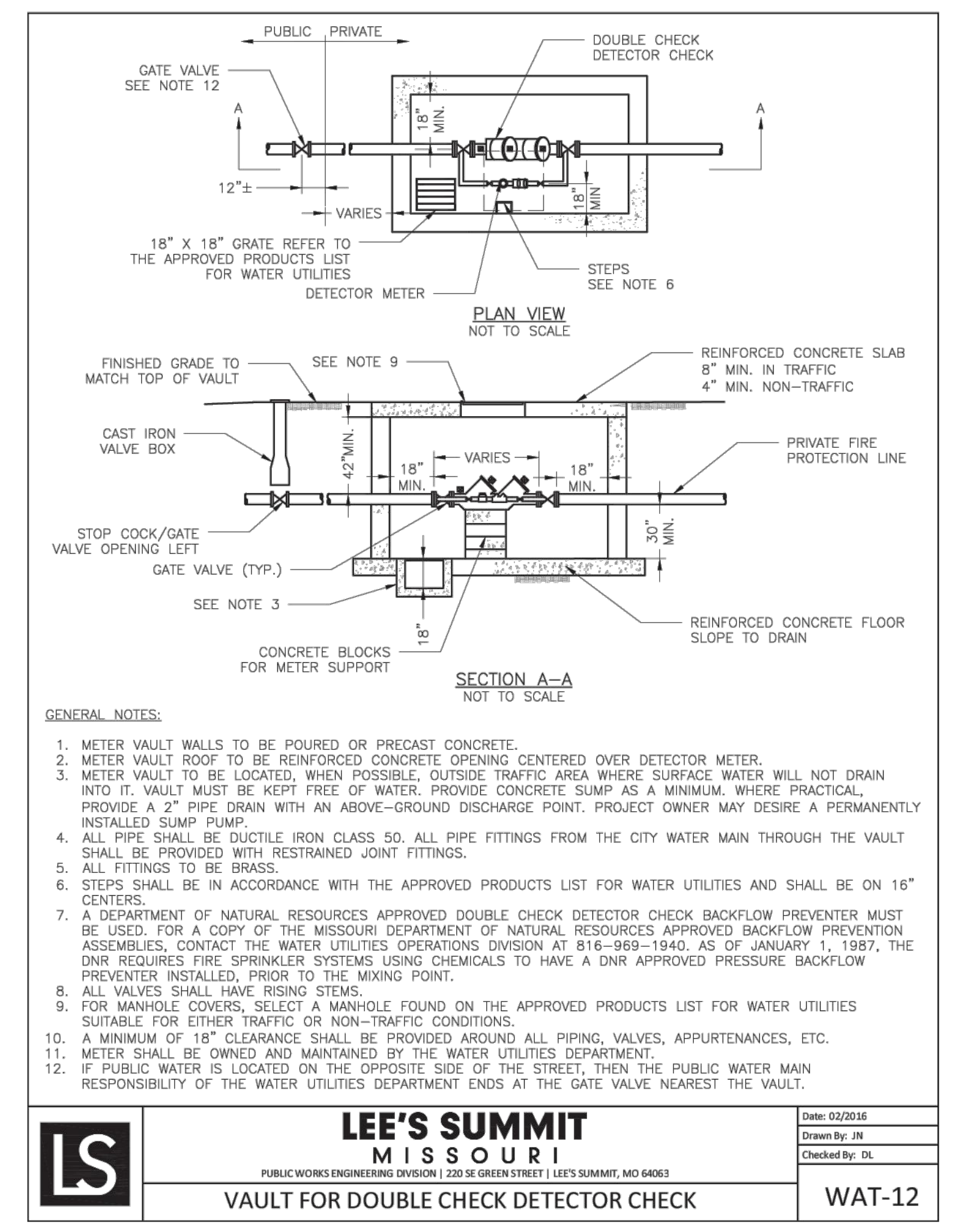
**LEE'S SUMMIT MISSOURI**  
 PUBLIC WORKS ENGINEERING DIVISION | 220 SE GREEN STREET | LEE'S SUMMIT, MO 64063

STANDARD DETAILS  
 CITY OF LEE'S SUMMIT, MO  
 LEE'S SUMMIT, JACKSON COUNTY, MO

CURB INLET DETAIL

Drawn By: MIF  
 Checked By: DL  
 Date: 02/2016  
 File: WAT-12  
 Page: 8

**STM-1**

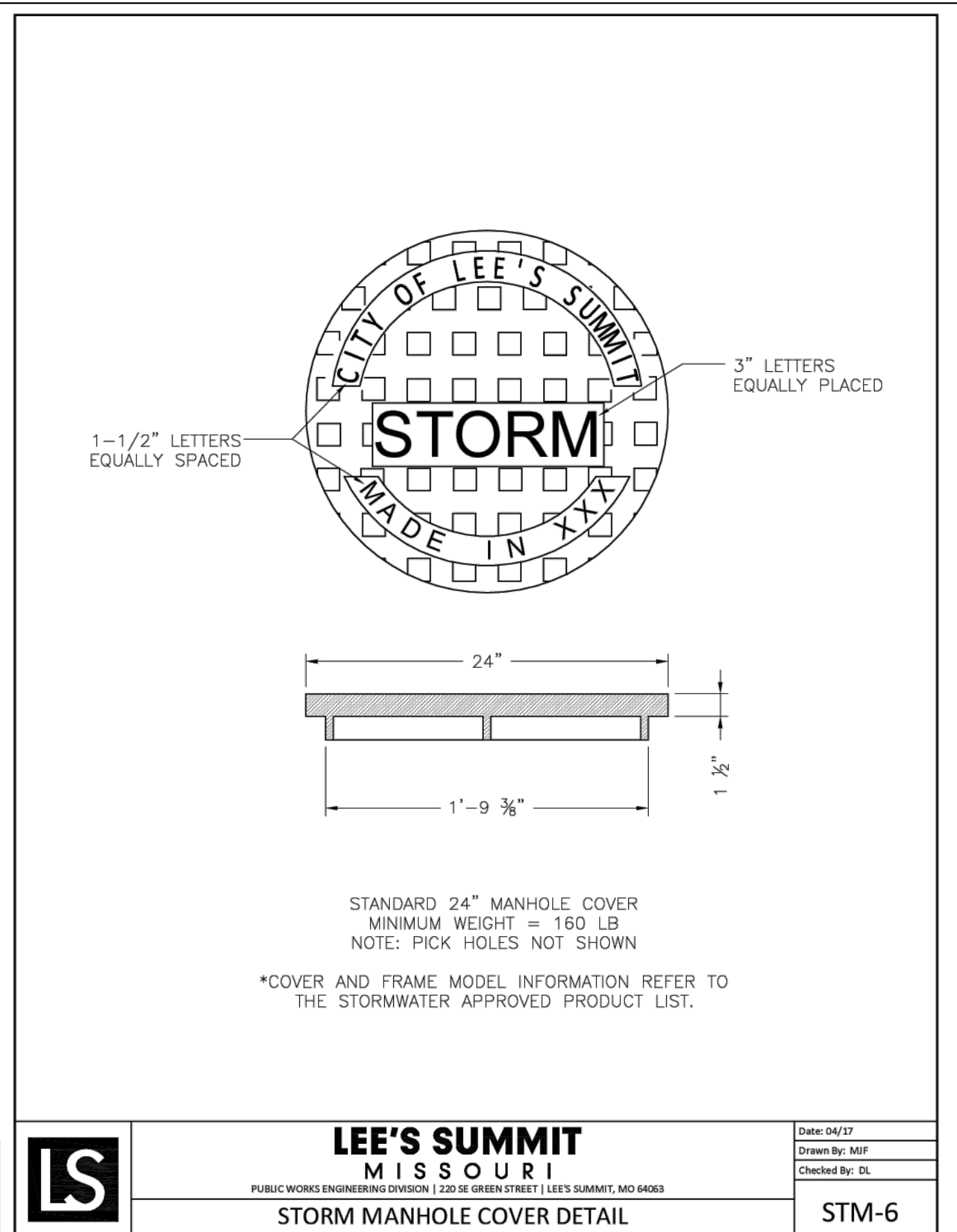


**LEE'S SUMMIT MISSOURI**  
 PUBLIC WORKS ENGINEERING DIVISION | 220 SE GREEN STREET | LEE'S SUMMIT, MO 64063

WAT-12

Drawn By: JH  
 Checked By: DL  
 Date: 02/2016

**WAT-12**

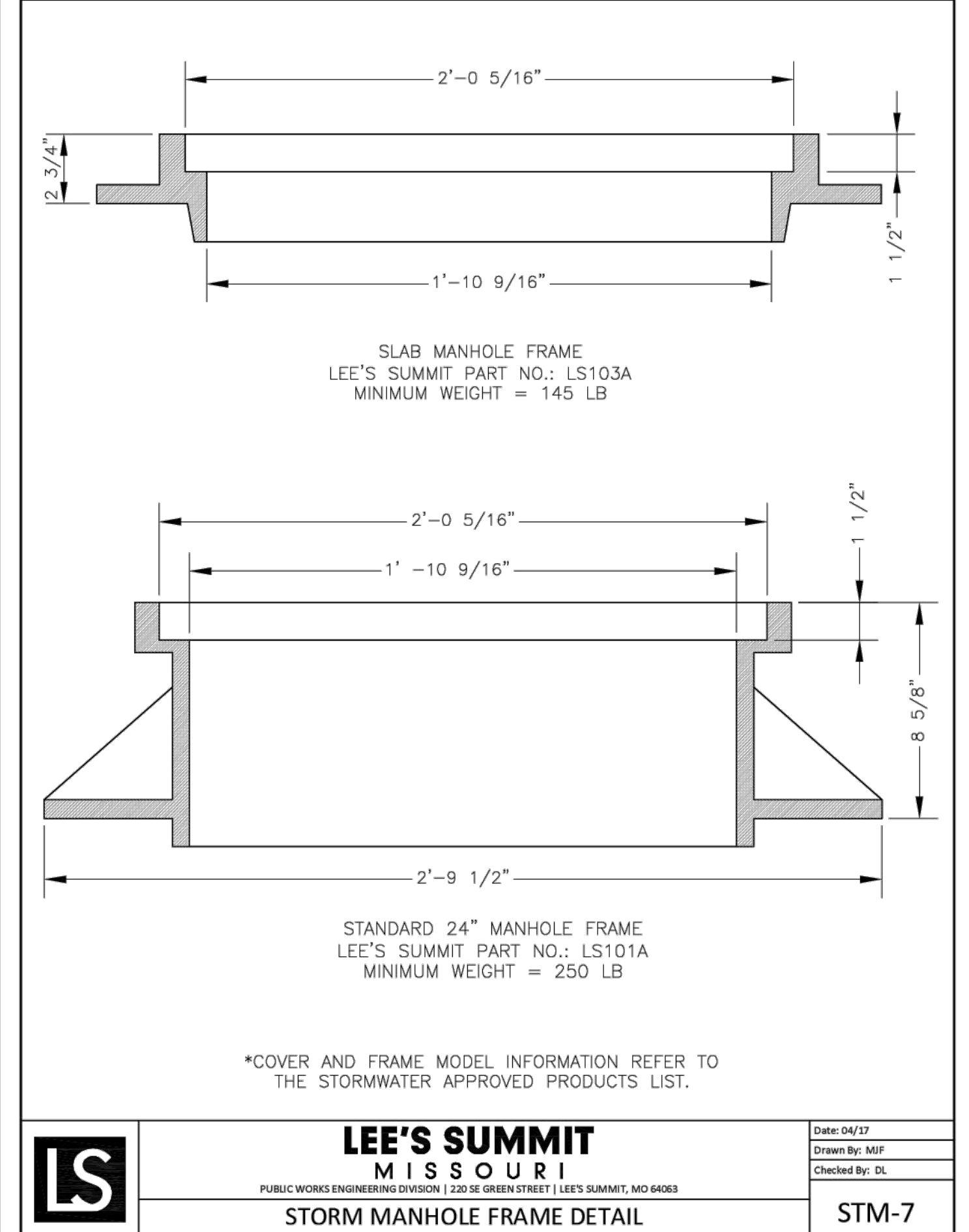


**LEE'S SUMMIT MISSOURI**  
 PUBLIC WORKS ENGINEERING DIVISION | 220 SE GREEN STREET | LEE'S SUMMIT, MO 64063

STORM MANHOLE COVER DETAIL

Drawn By: MIF  
 Checked By: DL  
 Date: 04/17

**STM-6**

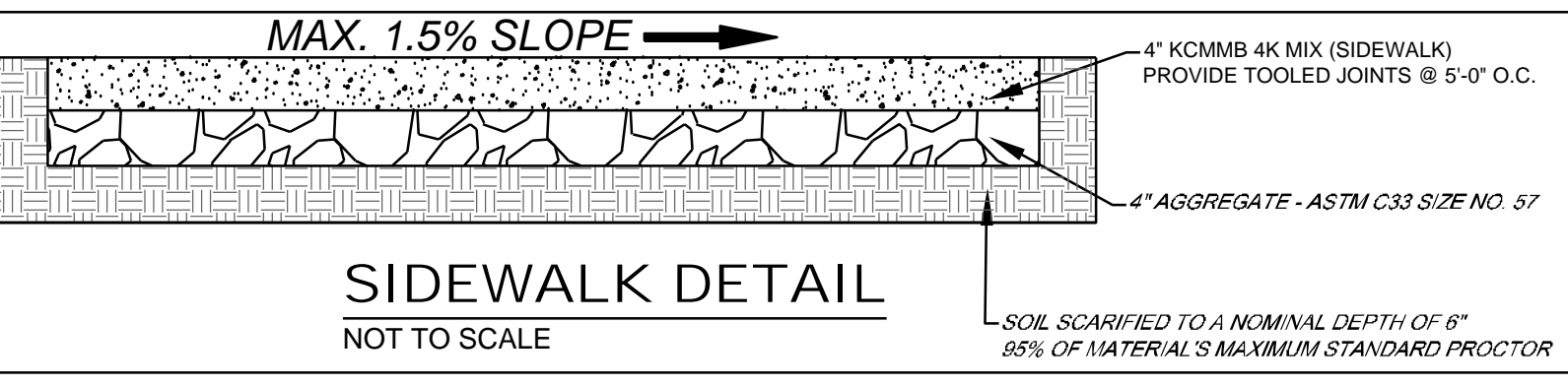


**LEE'S SUMMIT MISSOURI**  
 PUBLIC WORKS ENGINEERING DIVISION | 220 SE GREEN STREET | LEE'S SUMMIT, MO 64063

STORM MANHOLE FRAME DETAIL

Drawn By: MIF  
 Checked By: DL  
 Date: 04/17

**STM-7**



**SIDEWALK DETAIL**  
 NOT TO SCALE

4\"/>

**GENERAL NOTE:**  
 1 - ALL CONSTRUCTION SHALL CONFORM TO THE CITY OF LEE'S SUMMIT DESIGN AND CONSTRUCTION MANUAL AS ADOPTED BY ORDINANCE 5813.

**RELEASED FOR CONSTRUCTION**  
 As Noted on Plan Review

Development Services Department  
 City of Lee's Summit, Missouri  
 11/08/2024

**ENGINEERING SOLUTIONS**  
 ENGINEERING & SURVEYING  
 50 SE 30TH STREET  
 LEE'S SUMMIT, MO 64082  
 P: (816) 623-9888 F: (816) 623-9849

Professional Registration  
 Missouri  
 Engineering 200600185-D  
 Surveying 200900185-D  
 Kansas  
 Engineering C-1696  
 Surveying LS-219  
 Oklahoma  
 Engineering BS-4  
 Nebraska  
 Engineering CA2821

Part Lots 2 and 3, Hamblen Plaza, Lots 1 thru 3  
 and  
 Part of the Northeast 1/4 of the Southeast 1/4 of  
 Section 8, Township 47 North, Range 31 West  
 Jackson County, Missouri

Project:  
 HOME DEPOT  
 C-STORE LSMO  
 Issue Date:  
 September 23, 2022

Standard Details  
 Construction Plans for:  
 HOME DEPOT C-STORE  
 LEE'S SUMMIT, JACKSON COUNTY, MISSOURI

Matthew J. Schlicht  
 MO PE 2006019708  
 KS PE 19071  
 OK PE 23226

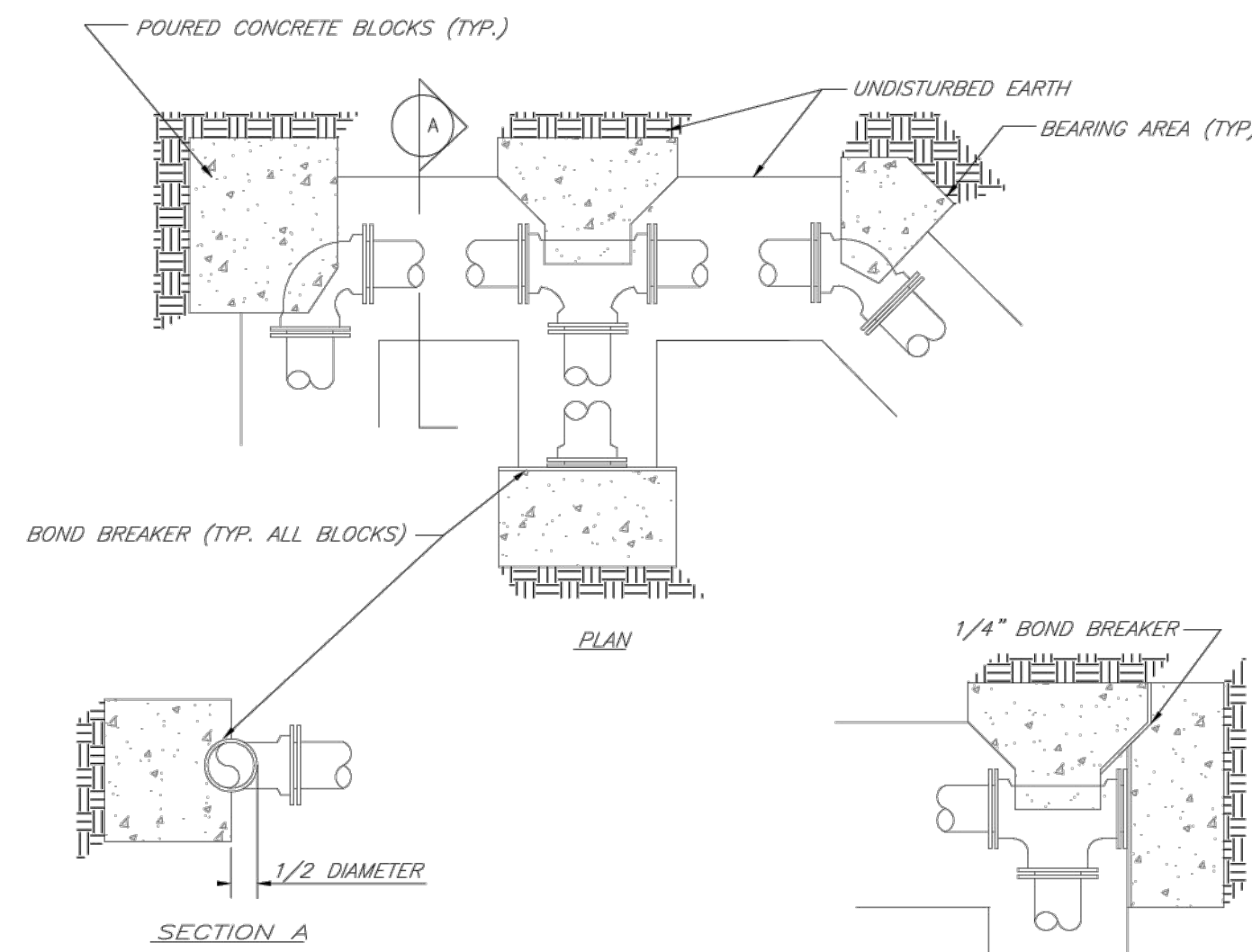
REVISIONS  
 REV. 12/5/2022

C. 601



REQUIRED CONCRETE BEARING AREA (SQUARE FEET - SF)					
NOM. DIA. (INCHES)	TEE, PLUG	BEND	BEND	BEND	BEND
6	4.7	6.7	4.0	4.0	4.0
8	8.4	11.8	6.4	4.0	4.0
10	13.1	18.5	10.0	5.1	4.0
12	18.8	26.7	14.4	7.4	4.0
14	25.7	36.3	19.6	10.0	5.0
16	33.5	47.4	25.6	13.1	6.6
18	42.4	REST. JT.	32.5	16.5	8.3
20	REST. JT.	REST. JT.	40.1	20.4	10.3
24	REST. JT.	REST. JT.	59.4	29.4	14.8

- NOTES:
- ALL BENDS WITHOUT RESTRAINED JOINTS SHALL HAVE CONCRETE THRUST BLOCKS INSTALLED FOR RESTRAINT.
  - MEGA LUGS MAY BE USED ONLY IN CONJUNCTION WITH CONCRETE THRUST BLOCKING.
  - BEARING AREA MUST BE AGAINST UNDISTURBED SOIL.
  - DO NOT COVER JOINTS OR BOLTS (WHERE APPLICABLE) WITH CONCRETE.

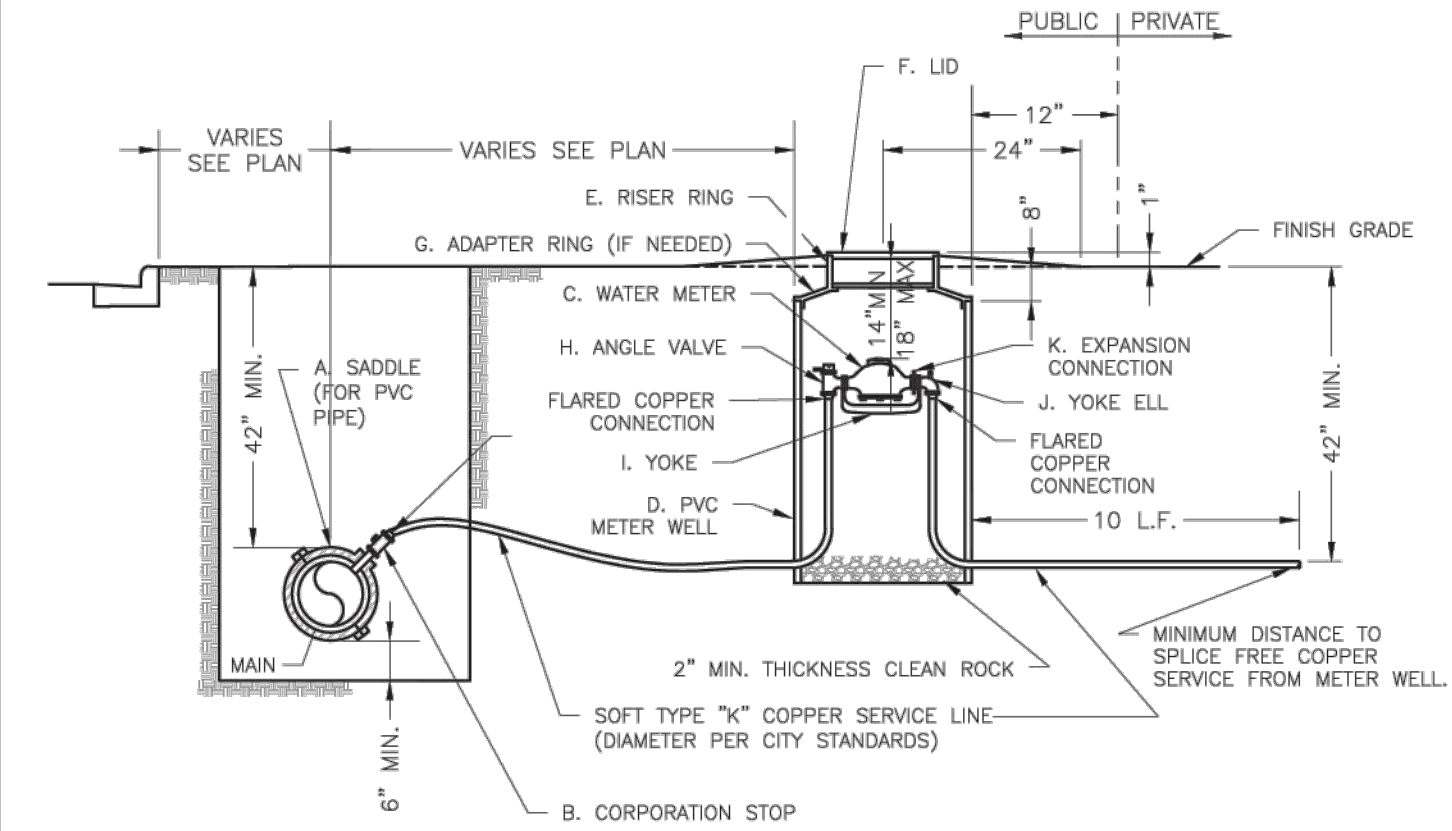


**LEE'S SUMMIT MISSOURI**

PUBLIC WORKS ENGINEERING DIVISION | 220 SE GREEN STREET | LEE'S SUMMIT, MO 64063

HORIZONTAL THRUST BLOCKS

Date: 02/13
Drawn By: JN
Checked By: DL
FILE: WAT-1
Rev: 1/14
Rev:



- NOTES:
- METER INSTALLATION SHALL NOT BE LOCATED IN AREAS SUBJECT TO VEHICULAR TRAFFIC OR IN CONCRETE PAVEMENT WITHOUT CITY APPROVAL.
  - IF METER IS TO BE LOCATED OTHER THAN IN FRONT OF PROPERTY LINE, CITY APPROVAL SHALL BE OBTAINED.
  - CITY TO FURNISH ITEMS A-K.
  - NO OTHER EQUIPMENT SHALL BE INSTALLED IN THIS PIT.
  - 42" MINIMUM BURY DEPTH FOR ALL SERVICE LINES.
  - EXCAVATION FOR TAP TO EXPOSE 4 LINEAR FEET OF MAIN.
  - NO SPLICES ALLOWED BETWEEN METER AND MAIN.
  - SERVICE CONNECTION TAP AT APPROXIMATELY 45 DEGREES.
  - LID AND RISER RING SHALL BE SET SO THAT GROUND WATER WILL DRAIN AWAY FROM THE WELL.
  - CONTACT WATER UTILITIES, 816-969-1900, FOR REQUIREMENTS OF A METER LARGER THAN 2"

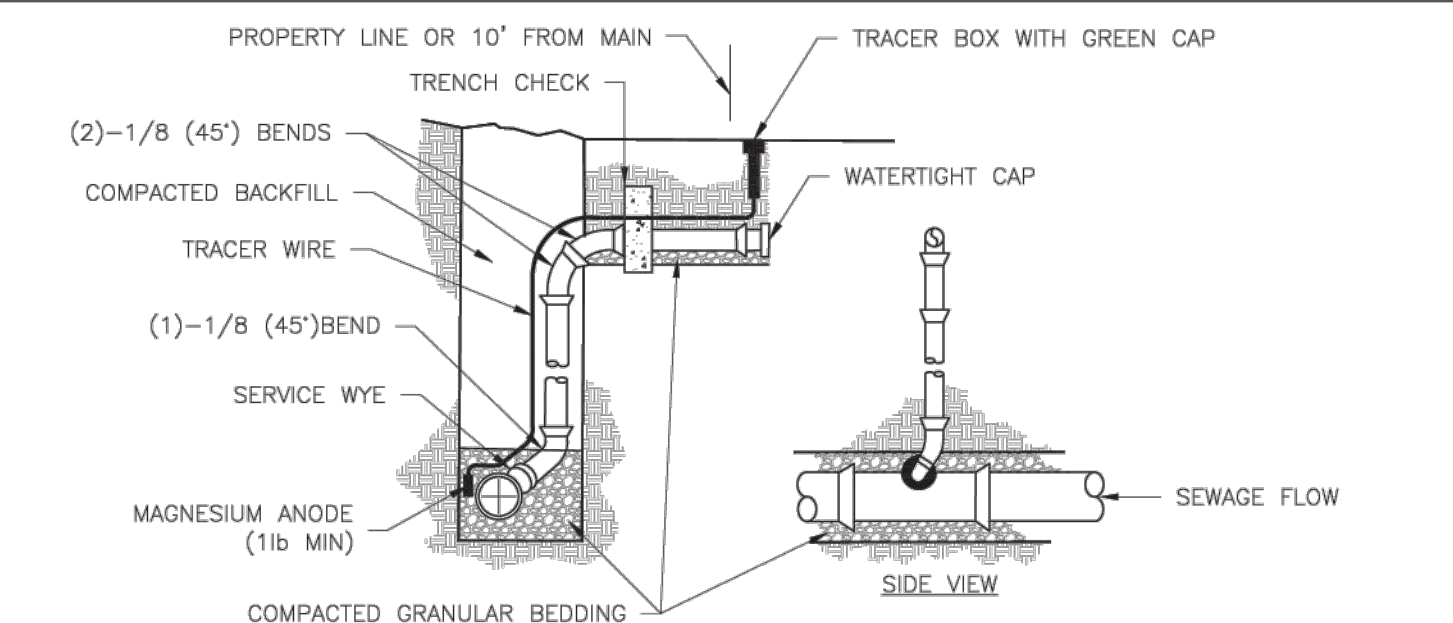
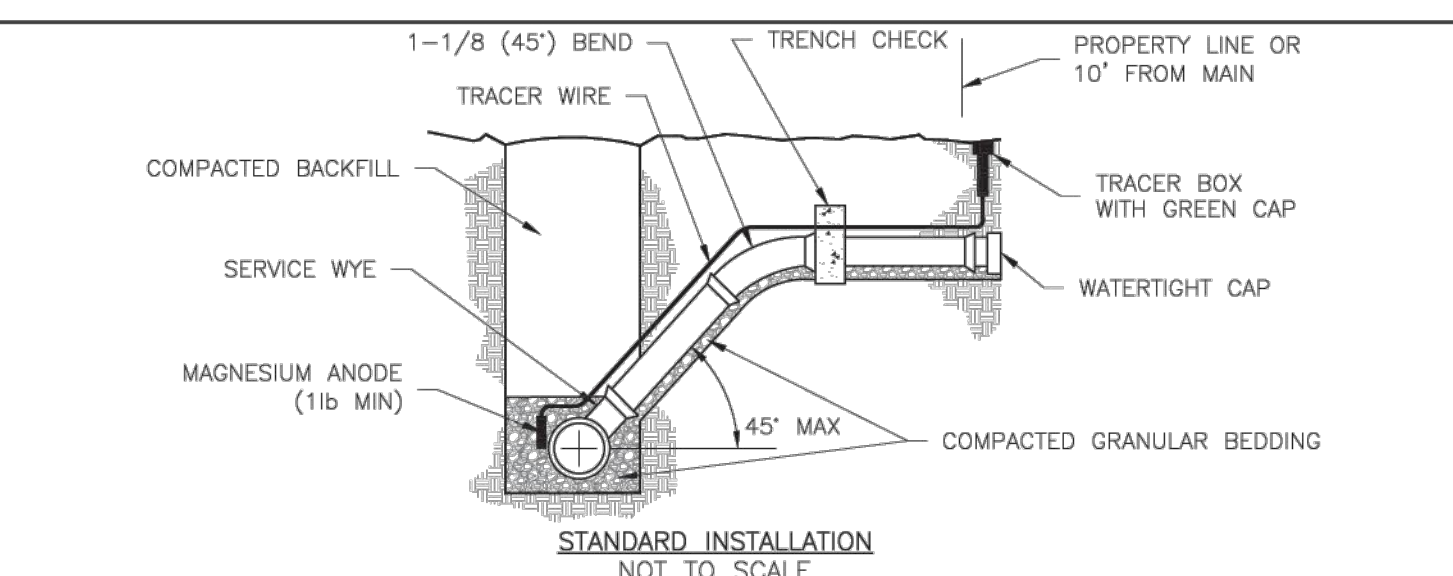


**LEE'S SUMMIT MISSOURI**

PUBLIC WORKS ENGINEERING DIVISION | 220 SE GREEN STREET | LEE'S SUMMIT, MO 64063

SERVICE CONNECTION WITH METER WELL

Date: 06/2015
Drawn By: JN
Checked By: DL
FILE: WAT-11
Rev:



- NOTES:
- ALL SEWER STUBS SHALL BE CONSTRUCTED TO PROPERTY LINE OR 10' MINIMUM FROM THE MAIN, WHICHEVER IS GREATER, WHERE SIDEWALKS ARE PRESENT, CONTRACTOR SHALL EXTEND SERVICE LINE UNDER EXISTING SIDEWALK TO TWO FEET BEYOND.
  - IMPERVIOUS TRENCH CHECKS SHALL BE PLACED ON BUILDING SEWER STUBS (AT LEAST 5' AWAY FROM THE SANITARY SEWER MAIN).
  - TRENCH CHECKS ON THE BUILDING SEWER STUBS SHALL EXTEND 6" BELOW THE BOTTOM OF THE PIPE, LENGTH SHALL BE A MINIMUM OF 12", THE HEIGHT OF THE TRENCH CHECK SHALL EXTEND 12" ABOVE THE TOP OF THE PIPE. THE WIDTH OF THE TRENCH CHECK SHALL BE THE WIDTH OF THE TRENCH.
  - SEE SPECIFICATION SECTION 2100 FOR SEWER MAIN BEDDING AND BACKFILL.
  - #12 GAUGE GREEN INSULATED COPPER TRACER WIRE SHALL BE INSTALLED. TRACER WIRE TERMINAL BOXES SHALL BE INSTALLED DIRECTLY ABOVE THE SEWER SERVICE OR AS DETERMINED BY THE ENGINEER.
  - FOR SERVICES, TRACER WIRE SHALL RUN FROM THE WYE AND TERMINATE IN A FLUSH MOUNTED TRACER BOX WITH A GREEN CAST IRON LOCKABLE TOP. WIRE SHALL BE TAPED OR TIED TO THE PIPE AT 5' INTERVALS.
  - TRACER WIRE BOX SHALL BE INSTALLED WITHIN 1.0' OF PROPERTY LINE.
  - THE TRACER WIRE SHALL REMAIN CONTINUOUS TO THE GREATEST EXTENT POSSIBLE. SPLICES IN THE TRACER WIRE SHOULD BE MADE WITH SPLIT BOLT CONNECTORS. WIRE NUTS SHALL NOT BE USED. A WATER-PROOF CONNECTION IS NECESSARY TO PREVENT CORROSION.

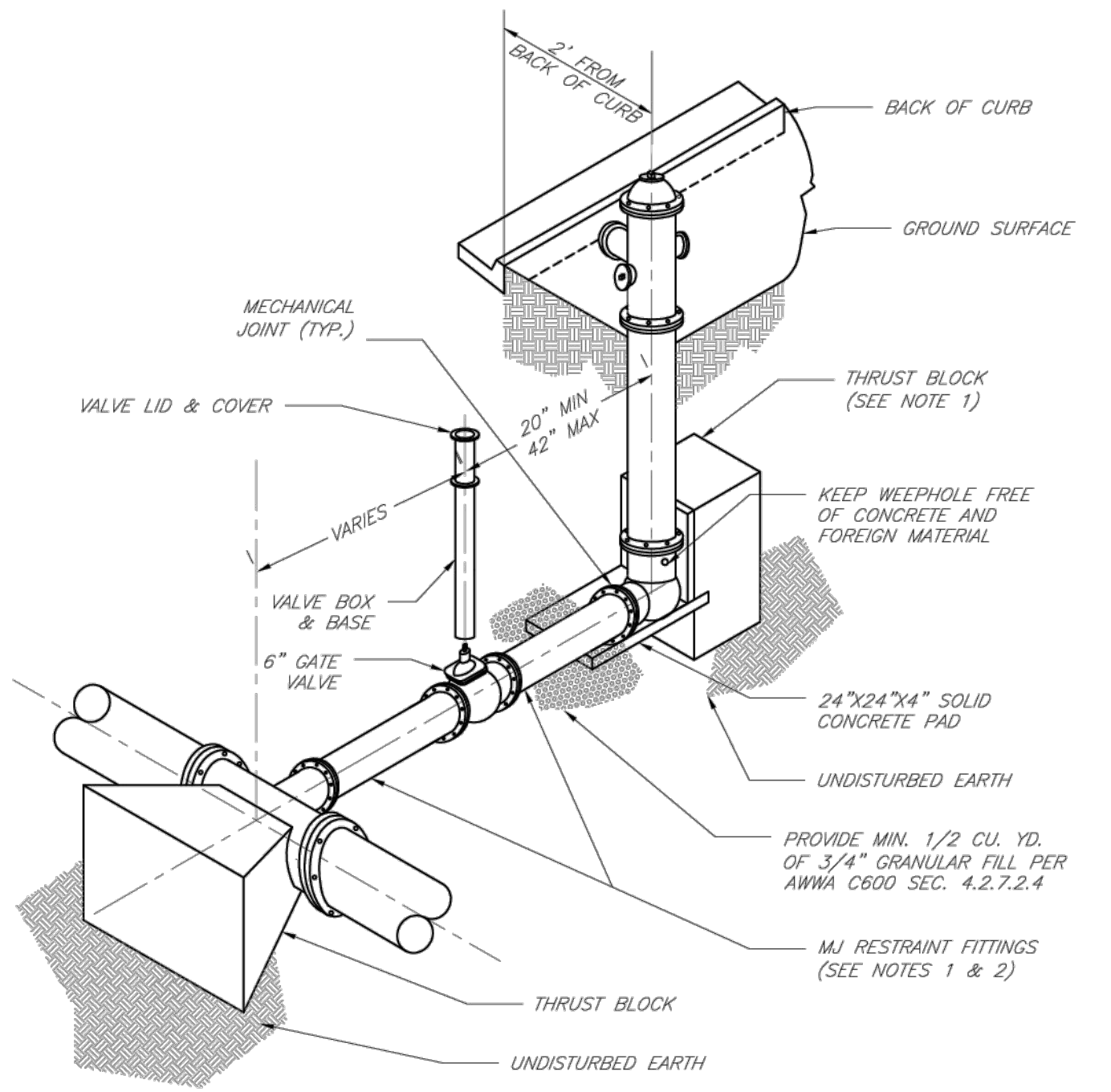


**LEE'S SUMMIT MISSOURI**

PUBLIC WORKS ENGINEERING DIVISION | 220 SE GREEN STREET | LEE'S SUMMIT, MO 64063

SANITARY SEWER STUB DETAIL

Date: 12/2015
Drawn By: JN
Checked By: DL
FILE: SAN-1
Rev:



- NOTES:
- WHEN RETAINER GLANDS ARE USED IN LIEU OF MECHANICAL JOINT (MJ) RESTRAINT FITTINGS, HORIZONTAL THRUST BLOCKS ARE REQUIRED.
  - GATE VALVE MAY BE BOLTED DIRECTLY TO MJ RESTRAINT TEE.
  - SEE APPROVED PRODUCTS LIST FOR WATER UTILITIES FOR FIRE HYDRANT, VALVES, VALVE BOX LID, AND COVER.
  - BOTTOM HYDRANT FLANGE SHALL BE 2" TO 6" ABOVE FINISHED GRADE.
  - FOR STREETS WITHOUT CURBS FIRE HYDRANTS SHALL BE PLACED WITHIN 1 FOOT OF THE R/W LINE, BUT NOT MORE THAN 10' FROM EDGE OF PAVEMENT. FIRE HYDRANT SHALL NOT BE PLACED IN BOTTOM OF DITCH.
  - HYDRANT SHALL BE ROTATED AS DIRECTED BY INSPECTOR.

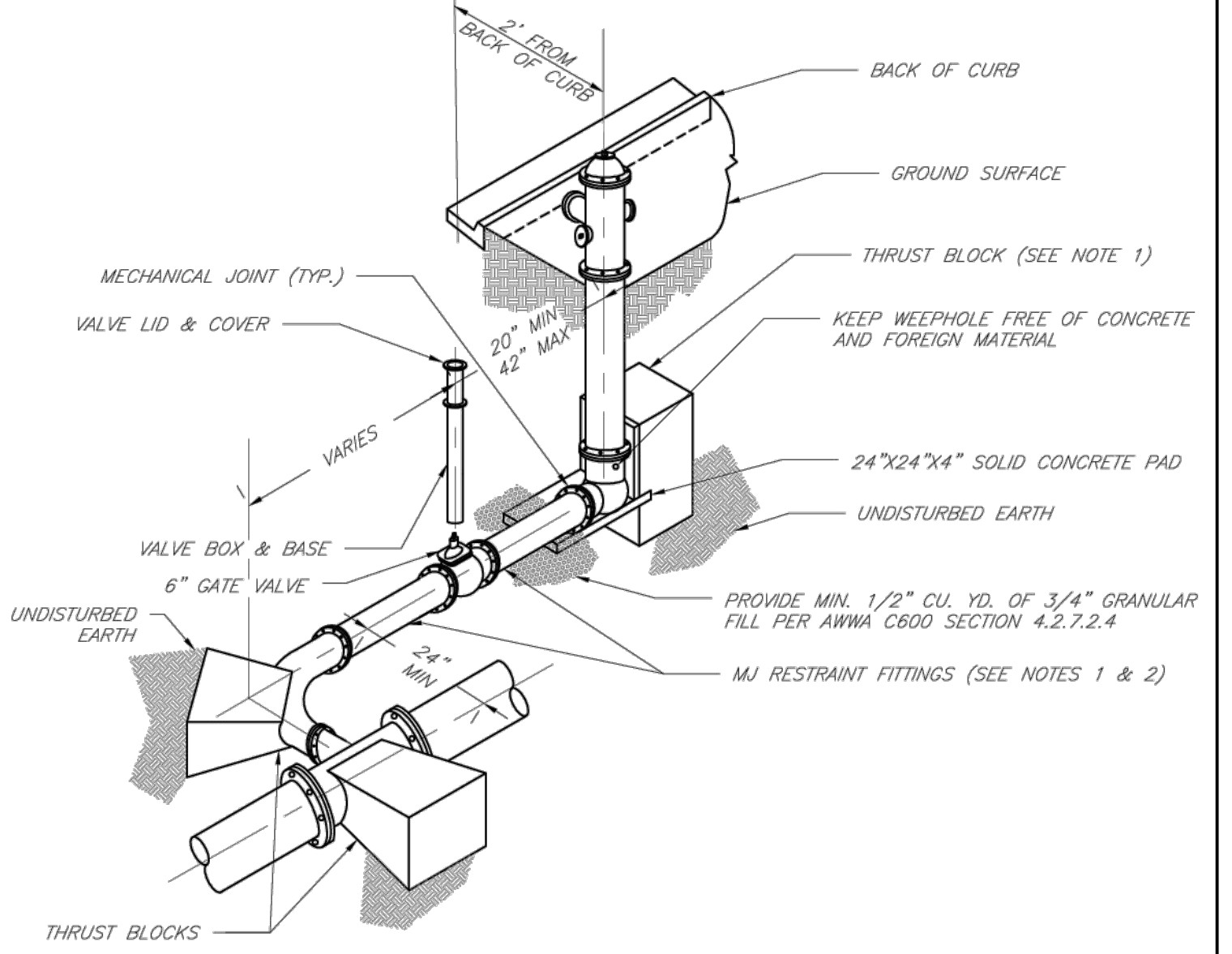


**LEE'S SUMMIT MISSOURI**

PUBLIC WORKS ENGINEERING DIVISION | 220 SE GREEN STREET | LEE'S SUMMIT, MO 64063

HYDRANT INSTALLATION - STRAIGHT SET

Date: 02/13
Drawn By: JN
Checked By: DL
FILE: WAT-7
Rev: 1/14
Rev:



- NOTES:
- WHEN RETAINER GLANDS ARE USED IN LIEU OF MECHANICAL JOINT (MJ) RESTRAINT FITTINGS, HORIZONTAL THRUST BLOCKS ARE REQUIRED.
  - GATE VALVE MAY BE BOLTED DIRECTLY TO MJ RESTRAINT TEE.
  - SEE APPROVED PRODUCTS LIST FOR WATER UTILITIES FOR FIRE HYDRANT, VALVES, VALVE BOX LID, AND COVER.
  - BOTTOM HYDRANT FLANGE SHALL BE 2" TO 6" ABOVE FINISHED GRADE.
  - FOR STREETS WITHOUT CURBS FIRE HYDRANTS SHALL BE PLACED WITHIN 1 FOOT OF THE R/W LINE, BUT NOT MORE THAN 10' FROM EDGE OF PAVEMENT. FIRE HYDRANT SHALL NOT BE PLACED IN BOTTOM OF DITCH.
  - HYDRANT SHALL BE ROTATED AS DIRECTED BY INSPECTOR.

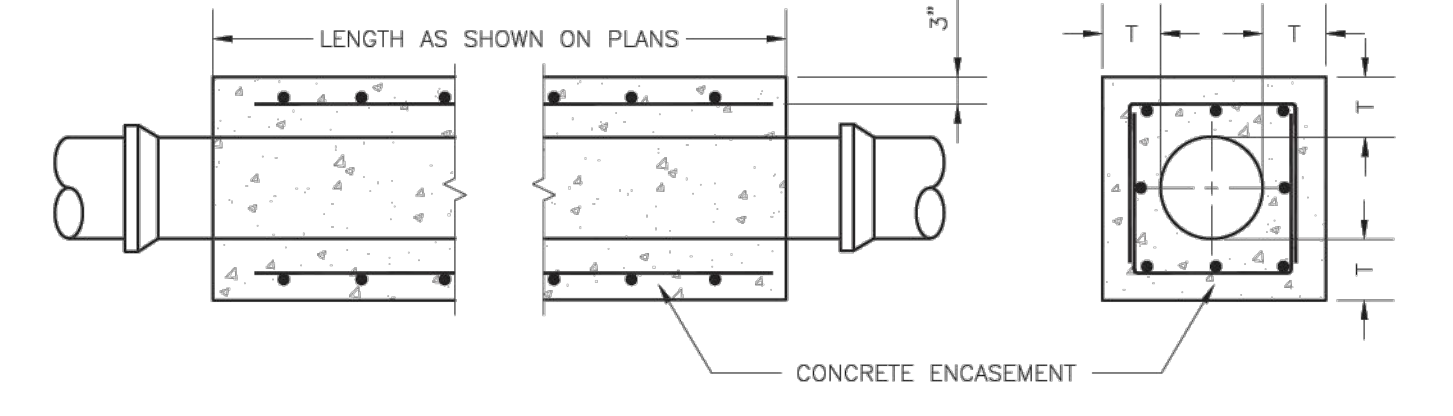


**LEE'S SUMMIT MISSOURI**

PUBLIC WORKS ENGINEERING DIVISION | 220 SE GREEN STREET | LEE'S SUMMIT, MO 64063

HYDRANT WITH 90 DEGREE BEND

Date: 02/13
Drawn By: JN
Checked By: DL
FILE: WAT-8
Rev: 1/14
Rev:



- NOTES:
- FOR PIPES LESS THAN 15", T = 6" MIN.
  - FOR PIPES 15" THRU 36", T = 8" MIN.
  - INTERMEDIATE BELLS SHALL BE ENCASED.
  - REINFORCING STEEL SHALL BE #4 @ 12" O.C. EACH WAY WITH A MINIMUM REBAR LAP OF 12".



**LEE'S SUMMIT MISSOURI**


PUBLIC WORKS ENGINEERING DIVISION | 220 SE GREEN STREET | LEE'S SUMMIT, MO 64063

PIPE ENCASEMENT DETAIL

Date: 01/2016
Drawn By: JN
Checked By: DL
FILE: SAN-7
Rev:

**RELEASED FOR CONSTRUCTION**  
As Noted on Plan Review

Development Services Department  
Lee's Summit, Missouri  
11/08/2024




Professional Registration  
Missouri  
Engineering 200600185-D  
Surveying 202000818-D  
Kansas  
Engineering E-1696  
Surveying LS-219  
Oklahoma  
Engineering B254  
Nebraska  
Engineering CA2821

Part Lots 2 and 3, Hamblen Plaza, Lots 1 thru 3  
and  
Part of the Northeast 1/4 of the Southeast 1/4 of  
Section 8, Township 47 North, Range 31 West  
Jackson County, Missouri

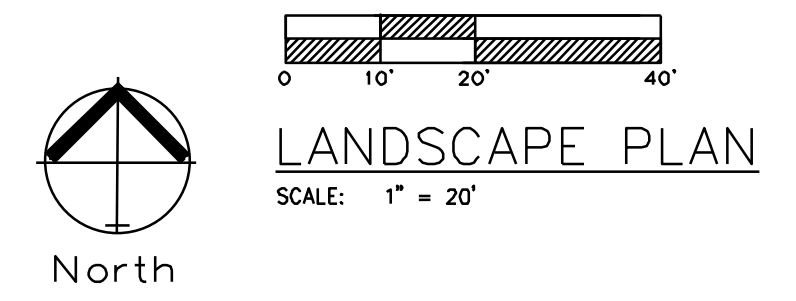
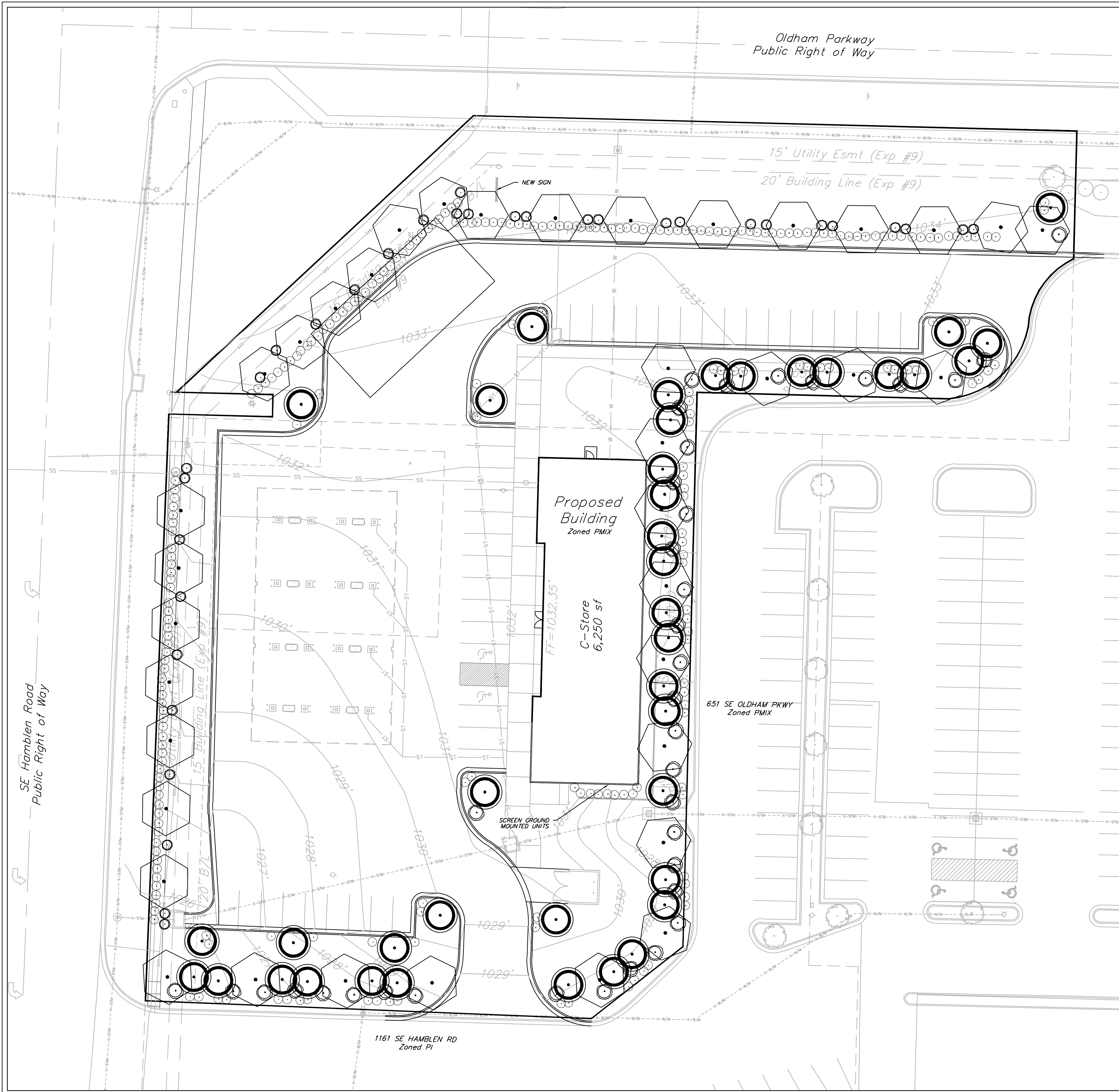
Project:  
HOME DEPOT  
C-STORE LSMO  
Issue Date:  
September 23, 2022

Standard Details  
Construction Plans for:  
HOME DEPOT C-STORE  
LEE'S SUMMIT, JACKSON COUNTY, MISSOURI



Matthew J. Schlicht  
MO PE 2006019708  
KS PE 19071  
OK PE 25226

REVISIONS  
REV. 12/5/2022



**LANDSCAPE WORKSHEET**

	ORDINANCE REQUIREMENT	REQUIRED FOR THIS SITE	PROPOSED LANDSCAPE
14.090.A.1 Street Frontage Trees (SE Hamblen Rd)	1 tree per 30 feet of street frontage	332 ft. of street frontage /30= 11 trees required	11 Trees Provided
14.090.A.3 Street Frontage Shrubs (SE Hamblen Rd)	1 shrub per 20 feet of street frontage	332 ft. of street frontage /20= 17 shrubs required	22 shrubs provided
14.090.A.1 Street Frontage Trees (Oldham Parkway)	1 tree per 30 feet of street frontage	330 ft. of street frontage /30= 11 trees required	11 Trees Provided
14.090.A.3 Street Frontage Shrubs (Oldham Parkway)	1 shrub per 20 feet of street frontage	330 ft. of street frontage /20= 17 shrubs required	22 shrubs provided
14.090.B.1 Open Yard Shrubs	2 shrubs per 5000 sq. ft. of total lot area excluding building and parking	87,011 sq. ft. of total lot area minus 44,437 sq. ft. of bldg. & parking= 42,574 sq. ft. /5,000 x 2 = 17 shrubs	18 shrubs
14.090.B.3 Open Yard Trees	1 tree per 5000 sq. ft. of total lot area excluding building and parking.	87,011 sq. ft. of total lot area minus 44,437 sq. ft. of bldg. & parking= 42,574 sq. ft. /5,000 = 9 trees	9 Provided
14.110. Parking Lot Landscape	5% of entire parking area (spaces, aisles & drives); 1 island at end of every parking bay, min. 9' wide	38,808 sq. ft. of parking area x .05 = 1,940 sq. ft. of landscape parking lot islands required	1,940 sq. ft.
14.120 Screening of Parking Lot, Road	12 shrubs per 40 linear feet (must be 2.5 feet tall; berms may be combined with shrubs)	662 linear feet/40 x 12	199 shrubs provided

\*STREET SHRUBS ARE SATISFIED WITH PARKING LOT SCREENING REQUIREMENTS.

**NOTE:**  
 BUFFER/SCREEN REQUIRED BETWEEN LAND USES  
 Proposed use CP-2  
 Adjoining use PMIX, PI  
 Medium impact screening. A 70 percent semi-opaque screen between land uses which are dissimilar in character. Semi-opaque screening should partially block views from adjoining land uses and create a separation between the adjoining land uses. For medium impact screening either a landscape screen or fencing is required.

**PLANTING SCHEDULE:**  
 IS FOR PHASE 1 ONLY; AT FULL BUILD THE UNIFIED DEVELOPMENT ORDINANCE REQUIREMENTS SHALL BE MET.

SYMBOL	QUANT.	KEY	NAME	SIZE
tree	38	TA	AMERICAN BASSWOOD LINDEN TILIA AMERICANA	3.0" CAL
evergreen	71	SR	SKYROCKET JUNIPER JUNIPERUS SCOPULDRUM "SKYROCKET"	8' HL
tree	41	RB	OKLAHOMA REDBUD CERCIS RENIFORMIS "OKLAHOMA"	3.0" CAL
shrub	235	BB	BURNING BUSH EUONYMUS ALATA "COMPACTUS"	2 Gallon Pot

**NOTE:**  
 MECHANICAL EQUIPMENT TO BE SCREENED TO A HEIGHT OF 3'.

**RELEASED FOR CONSTRUCTION**  
 As Noted on Plan Review

Development Services Department  
 Lee's Summit, Missouri

11/08/2024

**ENGINEERING SOLUTIONS**  
 ENGINEERING & SURVEYING  
 50 SE 30TH STREET  
 LEE'S SUMMIT, MO 64082  
 P:816) 623-9888 F:816)623-9849

Professional Registration  
 Missouri  
 Engineering 200500185-D  
 Surveying 202008818-D  
 Kansas  
 Engineering 5-1696  
 Surveying 15-219  
 Oklahoma  
 Engineering 8254  
 Nebraska  
 Engineering CA2821

Part Lots 2 and 3, Hamblen Plaza, Lots 1 thru 3  
 and  
 Part of the Northeast 1/4 of the Southeast 1/4 of  
 Section 8, Township 47 North, Range 31 West  
 Jackson County, Missouri

Project:  
 HOME DEPOT  
 C-STORE LSMO  
 Issue Date:  
 September 23, 2022

**LANDSCAPE PLAN**  
 Construction Plans for:  
 HOME DEPOT C-STORE  
 LEE'S SUMMIT, JACKSON COUNTY, MISSOURI

STATE OF MISSOURI  
 PROFESSIONAL ENGINEER

Matthew J. Schlicht  
 MO PE 2006019708  
 KS PE 19071  
 OK PE 25226

REVISIONS  
 REV. 12/5/2022

L.100

**GENERAL LANDSCAPE NOTES:**

**PLANT MATERIAL**

1. ALL PLANT MATERIAL SHALL BE FIRST CLASS REPRESENTATIVES OF SPECIFIED SPECIES, VARIETY OR CULTIVAR, IN HEALTHY CONDITION WITH NORMAL WELL DEVELOPED BRANCHES AND ROOT PATTERNS. PLANT MATERIAL MUST BE FREE OF OBJECTIONABLE FEATURES. PLANTS SHALL COMPLY IN ALL APPLICABLE RESPECTS WITH PROPER STANDARDS AS SET FORTH IN THE AMERICAN ASSOCIATION OF NURSERMEN'S "AMERICAN STANDARD OF NURSERY STOCK", ANSI Z601-2004.
2. SHRUBS SHALL BE CONTAINER GROWN AND WILL BE FREE OF DISEASE AND PESTS. NO BARE ROOT, ALL PLANT BEDS TO BE MULCHED TO A DEPTH OF 3" WITH DARK BROWN, HARDWOOD MULCH. PLANTING BEDS ARE TO BE FREE OF WEEDS AND GRASS. TREAT BEDS WITH A PRE-EMERGENT HERBICIDE PRIOR TO PLANTING AND MULCH PLACEMENT. APPLY IN ACCORDANCE WITH STANDARD TRADE PRACTICE.
3. HOLE AREA FOR TREE TO BE TWICE (2x) THE DIAMETER OF THE ROOT BALL AND ROOT BALL SHALL BE SLIGHTLY MOUNDED FOR WATER RUN-OFF.
4. ALL PLANT MATERIALS SHALL BE PROTECTED FROM THE DRYING ACTION OF THE SUN AND WIND AFTER BEING DUG WHILE BEING TRANSPORTED, AND WHILE AWAITING PLANTING. BALLS OF PLANTS WHICH CANNOT BE PLANTED IMMEDIATELY SHALL BE PROTECTED FROM DRYING ACTION BY COVERING THEM WITH MOST MULCH. PERIODICALLY APPLY WATER TO MULCH-COVERED BALLS TO KEEP MOST. IF PLANTING SHOULD OCCUR DURING GROWING SEASON, APPLY ANTI-DESICCANT TO LEAVES BEFORE TRANSPORT TO REDUCE THE LIKELIHOOD OF WINDBURN. REAPPLY ANTI-DESICCANT AFTER PLANTING TO REDUCE TRANSPIRATION. REMOVE TWINE AND BURLAP FROM ROOT BALLS' SOIL ON TOP OF CONTAINERIZED OR BALLED PLANTS IS TO BE REMOVED UNTIL ALL PLANTS' ROOT FLARES ARE EXPOSED. THIS IS THE NATIVE SOIL LINE AT WHICH PLANTING DEPTHS SHOULD BE MEASURED.
5. AFTER PLANTING IS COMPLETED, PRUNE MINIMALLY TO REMOVE DEAD OR INJURED TWIGS AND BRANCHES. PRUNE IN SUCH A MANNER AS NOT TO CHANGE THE NATURAL HABIT OR SHAPE OF THE PLANT. MAKE CUTS BACK TO BRANCH COLLAR, NOT FLUSH. DO NOT PAINT ANY CUTS WITH TREE PAINT. CENTRAL LEADERS SHALL NOT BE REMOVED.
6. GUARANTEE TREES, SHRUBS, GROUND COVER PLANTS FOR ONE CALENDAR YEAR FOLLOWING PROVISIONAL ACCEPTANCE OF THE OVERALL PROJECT. DURING THE GUARANTEE PERIOD, PLANTS THAT DIE DUE TO NATURAL CAUSES OR THAT ARE UNHEALTHY OR UNSIGHTLY IN CONDITION, SHALL BE REPLACED BY THE CONTRACTOR.

**LAWN AND TURF SPECIES**

7. ALL LAWN AREAS TO BE SOODED AS SHOWN ON PLANS. SOO SHALL COMPLY WITH US DEPT. OF AGRICULTURE RULES AND REGULATIONS UNDER THE FEDERAL SEED ACT AND EQUAL IN QUALITY TO STANDARDS FOR CERTIFIED SEED. SOO SHALL BE HEALTHY, THICK TURF HAVING UNDERGONE A PROGRAM OF REGULAR FERTILIZING, MOWING AND WEED CONTROL. SEED AND SOO SHALL BE A TURF-TYPE TALL FESCUE (3 WAY) BLEND. SEED BLEND SHALL CONSIST OF THE FOLLOWING:
 

TURF-TYPE TALL FESCUE	90%
KENTUCKY BLUEGRASS	10%
8. ALL AREAS DISTURBED SHALL BE SOODED.

**INSTALLATION**

9. THE INSTALLATION OF ALL PLANT MATERIALS SHALL BE IN COMPLIANCE WITH THE REQUIREMENTS OF THE CITY OF LEE'S SUMMIT, MO, AND LANDSCAPE INDUSTRY STANDARDS.
10. ALL LANDSCAPE AREAS TO BE FREE OF ALL BUILDING DEBRIS AND TRASH, BACK FILLED WITH CLEAN FILL SOIL AND TOP DRESSED WITH 4" OF TOPSOIL. TOPSOIL SHALL HAVE A pH RANGE OF 5.5 TO 7 AND A 4% ORGANIC MATERIAL MINIMUM. ASTM D5558.
11. PLANT BEDS TO BE "MOUNDED". ALL PLANT MATERIAL, PLANT BEDS, MULCH AND DUG EDGE ARE TO BE INSTALLED PER LANDSCAPE PLANS, DETAILS, AND MANUFACTURER'S RECOMMENDATIONS.
12. REESTABLISH FINISH GRADES TO WITHIN ALLOWABLE TOLERANCES ALLOWING 3/4" FOR SOO AND 3" FOR MULCH IN PLANT BEDS. HAND RAKE ALL AREAS TO SMOOTH EVEN SURFACES FREE OF DEBRIS, CLODS, ROCKS, AND VEGETATIVE MATTER GREATER THAN 1".
13. ALL PLANT BEDS, SHRUBS AND TREES SHALL BE MULCHED WITH 3" OF DARK BROWN, HARDWOOD MULCH, EXCEPT IF NOTED AS ROCK. DARK BROWN, HARDWOOD MULCH SHALL BE INSTALLED OVER DEWITT PRO 5 WEED CONTROL FABRIC IN PLANT BEDS ONLY.
14. CONTRACTOR IS RESPONSIBLE FOR INITIAL WATERING UPON INSTALLATION.
15. DUG EDGES ARE TO BE DUG WHERE MULCH BEDS ARE ADJACENT TO TURF AREAS. NO EDGING IS REQUIRED ADJACENT TO PAVEMENT OR CURB.
16. THE EXACT LOCATION OF ALL UTILITIES, STRUCTURES, AND UNDERGROUND UTILITIES SHALL BE DETERMINED AND VERIFIED ON SITE BY THE LANDSCAPE CONTRACTOR PRIOR TO INSTALLATION OF THE MATERIALS. DAMAGE TO EXISTING UTILITIES AND OR STRUCTURES SHALL BE REPLACED TO THEIR ORIGINAL CONDITION BY THE LANDSCAPE CONTRACTOR AT NO COST TO THE OWNER.
17. LANDSCAPE CONTRACTOR IS RESPONSIBLE FOR OBTAINING NECESSARY PERMITS AND APPROVALS AND RECD INSPECTIONS BY LEGAL AUTHORITIES.
18. PROVISIONS SHALL BE MADE FOR READILY ACCESSIBLE IRRIGATION WITHIN 100' MAX. OF ALL LANDSCAPED AREAS INCLUDING ALL PLANT BEDS, INDIVIDUAL TREES, AND TURF AREAS. ALL LAWN AREAS (AS SHOWN ON PLANS) WILL BE IRRIGATED BY AN AUTOMATIC SPRINKLER SYSTEM. THE LANDSCAPE CONTRACTOR IS RESPONSIBLE FOR THE DESIGN AND INSTALLATION OF ALL IRRIGATION COMPONENTS, SLEEVING, PIPE, AND CONTROL. DESIGN DRAWINGS OF IRRIGATION SYSTEM SHALL BE SUBMITTED TO THE LANDSCAPE ARCHITECT AND OWNER FOR REVIEW AND APPROVAL PRIOR TO INSTALLATION.
19. ANY SUBSTITUTIONS OR DEVIATIONS SHALL BE REQUESTED IN WRITING BY THE CONTRACTOR FOR APPROVAL BY THE LANDSCAPE ARCHITECT PRIOR TO INSTALLATION OF PLANT MATERIALS. ALL PLANTS ARE TO BE LOCATED AS SPECIFIED ON DRAWINGS.

**MAINTENANCE BY OWNER**

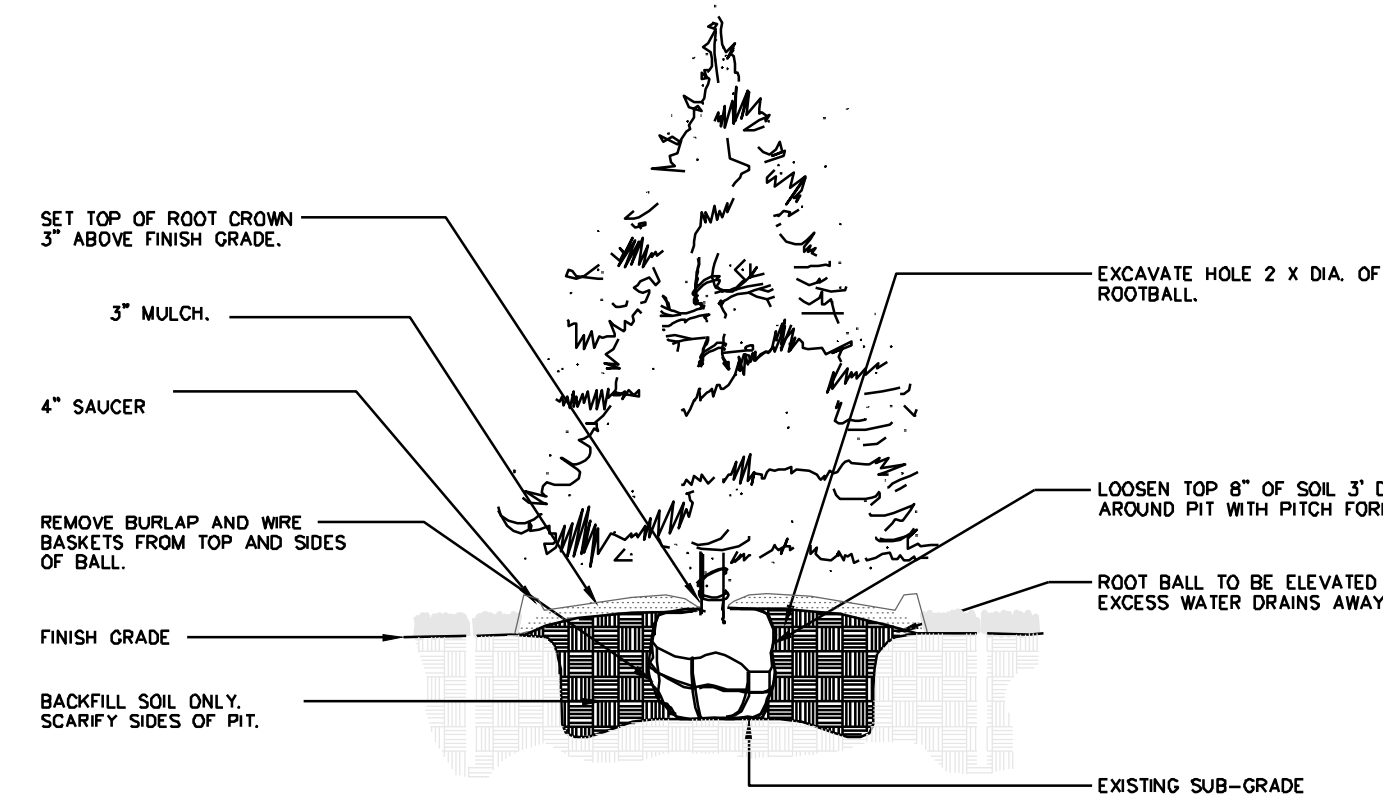
20. ALL SHRUBS ARE TO BE MAINTAINED IN THEIR NATURAL SHAPE TO ALLOW EVENTUAL GROWTH INTO A HEDGE.
21. MAINTAIN NATURAL HABIT OF ALL SPECIFIED PLANT MATERIAL.
22. NEW SOO TO BE THOROUGHLY WATERED UNTIL ROOTS "TAKE HOLD" OF SOO BED. CONTINUE WATERING AS REQUIRED, UNTIL COMPLETELY ESTABLISHED.

**IRRIGATION PERFORMANCE SPECIFICATION:**

THE FOLLOWING CRITERIA SHALL BE CONSIDERED MINIMUM STANDARDS FOR DESIGN AND INSTALLATION OF LANDSCAPE IRRIGATION SYSTEM:

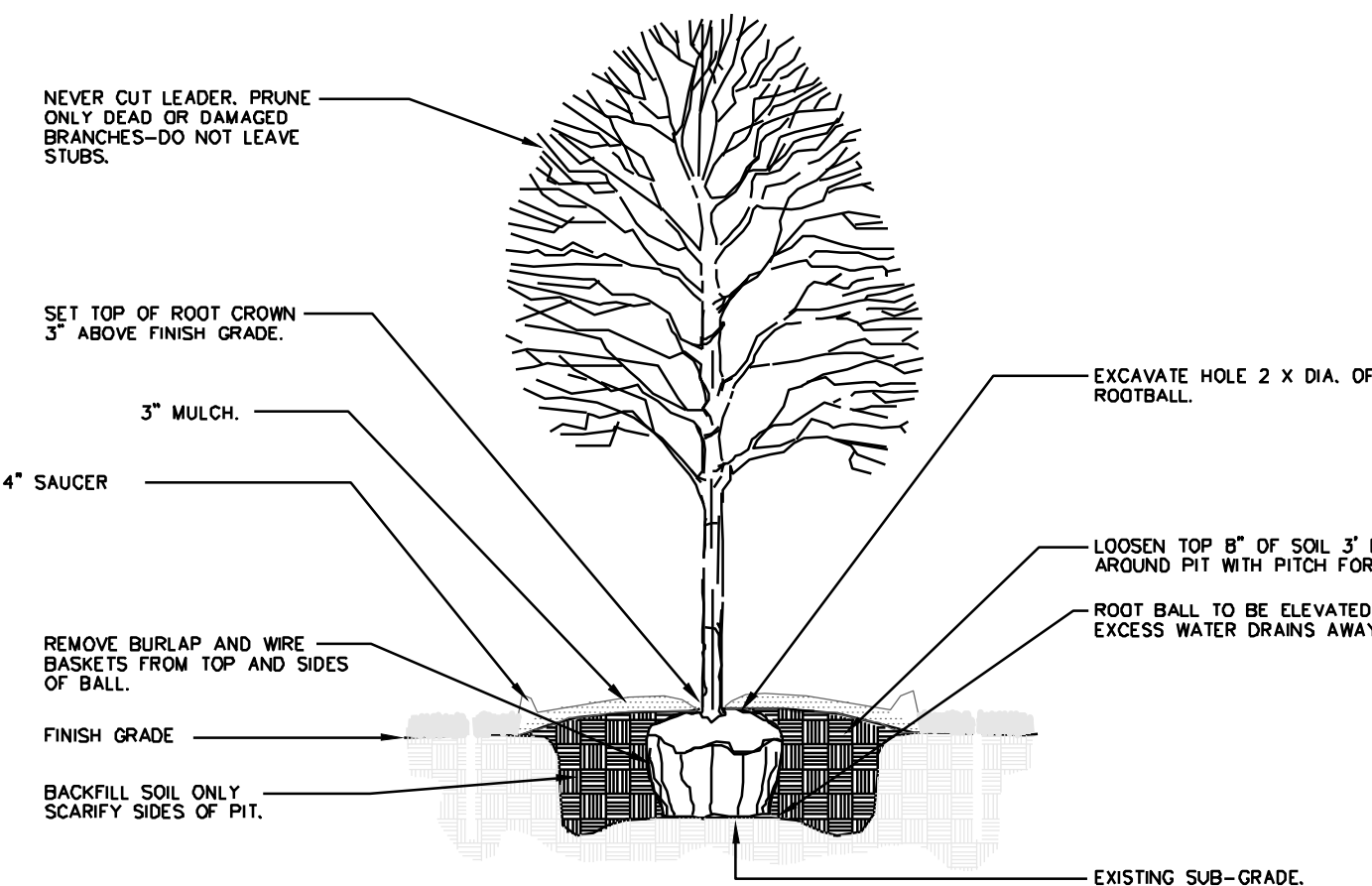
1. GENERAL - IRRIGATION SYSTEM TO INCLUDE DRIP IRRIGATION OF SHRUB BEDS ADJACENT TO BUILDINGS, SPRAY HEADS IN THE PARKING ISLANDS, AND ROTORS AROUND THE PERIMETER OF THE PARKING LOTS. HEADS SHALL THROW AWAY FROM BUILDING AND ACID SPRAYING OVER SIDEWALKS.
2. IRRIGATION SYSTEM SHALL CONFORM TO ALL INDUSTRY STANDARDS AND ALL FEDERAL, STATE AND LOCAL LAWS GOVERNING DESIGN AND INSTALLATION.
3. WATERLINE TYPW, SIZE LOCATION, PRESSURE AND FLOW SHALL BE FIELD VERIFIED PRIOR TO SYSTEM DESIGN AND INSTALLATION.
4. ALL MATERIALS SHALL BE FROM NEW STOCK FREE OF DEFECTS AND CARRY A MINIMUM ONE YEAR WARRANTY FROM THE DATE OF SUBSTANTIAL COMPLETION.
5. THE IRRIGATION SYSTEM SHALL BE DESIGNED AND INSTALLED IN SUCH A WAY THAT ALL SYSTEM COMPONENTS OPERATE WITHIN THE GUIDELINES ESTABLISHED BY THE MANUFACTURER.
6. LAWN AREA AND SHRUB BEDS SHALL BE ON SEPARATE CIRCUITS.
7. PROVIDE WATER TAP, METER SET, METER VAULT AND ALL OTHER OPERATIONS NECESSARY TO PROVIDE WATER FOR IRRIGATION SHALL CONFORM TO LOCAL WATER GOVERNING AUTHORITY GUIDELINES AND STANDARDS.
8. BACKFLOW PREVENTION SHALL BE PROVIDED IN ACCORDANCE WITH STATE AND LOCAL REGULATIONS.
9. IRRIGATION CONTROLLER TO BE LOCATED IN UTILITY ROOM INSIDE BUILDING, AS IDENTIFIED BY OWNER.
10. IRRIGATION CONTROLLER STATIONS SHALL BE LABELED TO CORRESPOND WITH THE CIRCUIT IT CONTROLS.
11. CONTRACTOR SHALL PROVIDE TO THE OWNER WRITTEN OPERATION INFORMATION FOR ALL SYSTEM COMPONENTS.
12. CONTRACTOR SHALL PROVIDE TO THE OWNER ALL KEYS, ACCESS TOOLS, WRENCHES AND ADJUSTING TOOLS NECESSARY TO GAIN ACCESS, ADJUST AND CONTROL THE SYSTEM.
13. CONTRACTOR SHALL PROVIDE SHOP DRAWINGS TO THE OWNER FOR REVIEW AND APPROVAL PRIOR TO INSTALLATION.
14. AN AUTOMATIC RAIN SHUT-OFF OR MOISTURE DEVICE SHALL BE INSTALLED.
15. INSTALL SCHEDULE 40 PVC SLEEVES UNDER ALL CURBS, PAVING AND SIDEWALKS. SLEEVES TO BE TWICE THE SIZE OF THE LINE IT HOUSES.
16. INSTALL MANUAL DRAIN VALVES AT LOWEST POSSIBLE ELEVATION ON IRRIGATION MAIN TO ALLOW GRAVITY DRAINING OF MAIN DURING WINTER MONTHS. PROVIDE QUICK COUPLERS AT MULTIPLE LOCATIONS TO ALLOW FOR EASY "BLOWING OUT" OF LATERAL AND MAIN LINES.
17. ZONES OR NOZZLES SHALL BE DESIGNED WITH MATCHED PRECIPITATION RATES.
18. MINIMUM LATERAL DEPTH IS 15" AND MAIN DEPTH IS 18".
19. SUBMIT DESIGN DRAWING WITH BID TO ALLOW OWNER TO EVALUATE SYSTEM. INCLUDE CUT SHEETS OF ALL COMPONENTS AND ZONE TABLE ILLUSTRATING FLOWS AND ANTICIPATED PRESSURE AT FURTHEST HEAD.
20. AN "AS-BUILT" SCALED DRAWING SHALL BE PROVIDED TO THE OWNER BY THE CONTRACTOR AND SHALL INCLUDE UT NOT BE LIMITED TO THE FOLLOWING:
  - a. AS CONSTRUCTED LOCATION OF ALL COMPONENTS
  - b. COMPONENT NAME, MANUFACTURER, MODEL INFORMATION, SIZE AND QUANTITY
  - c. PIPE SIZE AND QUANTITY
  - d. INDICATION OF SPRINKLER HEAD SPRAY PATTERN
  - e. CIRCUIT IDENTIFICATION SYSTEM
  - f. DETAILED METHOD OF WINTERIZED SYSTEM

SUBMIT AS BUILT DRAWING IN FULL SIZE DRAWING FORM AS WELL AS PDF ELECTRONIC FORMAT. (SCANNING FULL SIZE COPY OF PLAN IS ACCEPTABLE IF IT CAN BE PRINTED TO SCALE.)



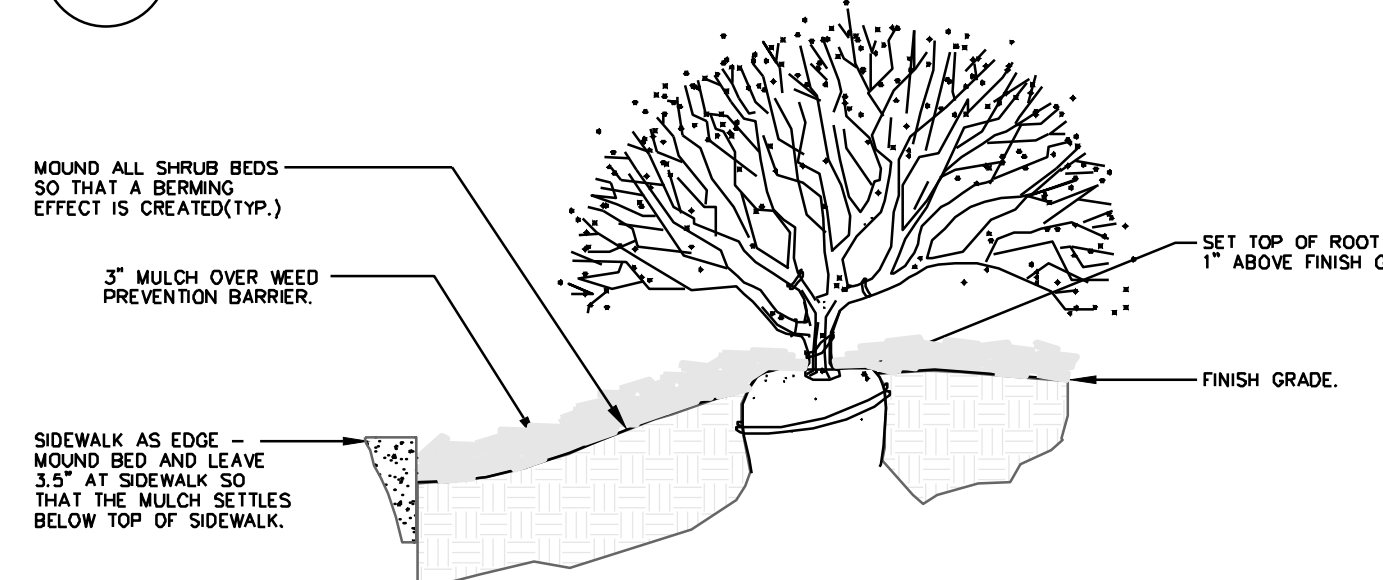
**1 EVERGREEN TREE PLANTING**

NTA



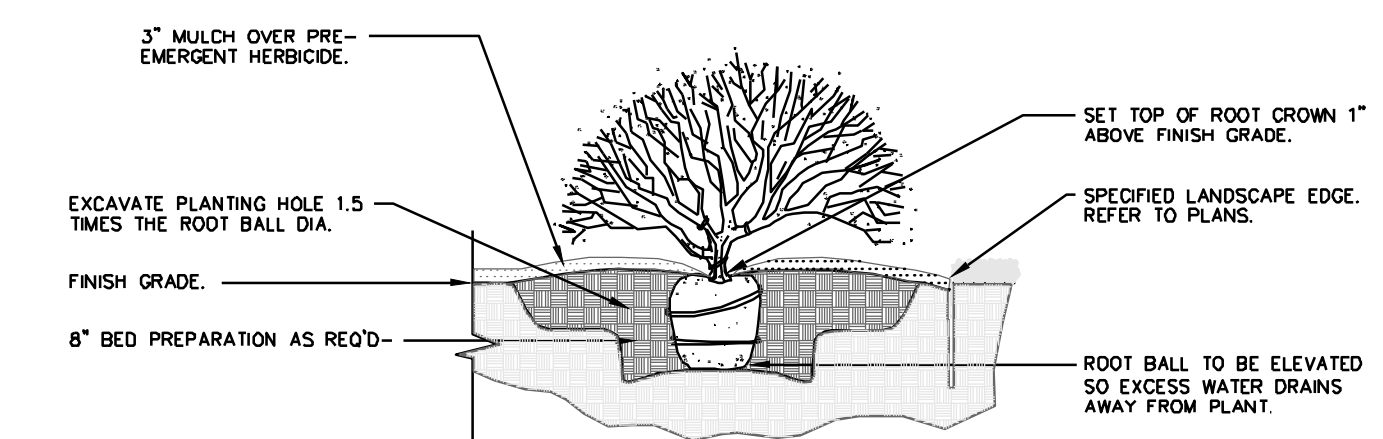
**2 DECIDUOUS TREE PLANTING**

NTA



**3 SIDEWALK EDGE AT PLANT BED**

NTA



**4 SHRUB PLANTING**

NTA




Professional Registration  
 Missouri  
 Engineering 200502185-D  
 Surveying 200508194-D  
 Kansas  
 Engineering 5-1695  
 Surveying 45-219  
 Oklahoma  
 Engineering 8254  
 Nebraska  
 Engineering CA2821

Part Lots 2 and 3, Hamblen Plaza, Lots 1 thru 3  
 and  
 Part of the Northeast 1/4 of the Southeast 1/4 of  
 Section 8, Township 47 North, Range 31 West  
 Jackson County, Missouri

Project:  
 HOME DEPOT  
 C-STORE L5M0  
 Issue Date:  
 September 23, 2022

LANDSCAPE PLAN DETAILS  
 Construction Plans for:  
 HOME DEPOT C-STORE  
 LEE'S SUMMIT, JACKSON COUNTY, MISSOURI



Matthew J. Schlicht  
 MO PE 2006019708  
 KS PE 19071  
 OK PE 25226

REVISIONS  
 REV. 12/5/2022

**RELEASED FOR CONSTRUCTION**  
 As Noted on Plan Review  
 Development Services Department  
 Lee's Summit, Missouri  
 11/08/2024