



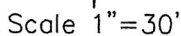
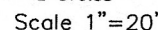
- PROPOSED HOUSE**

E = EXISTING ELEVATION
F = PROPOSED FINAL ELEVATION
G = ADJACENT GRADE AT EGRESS
U/E = UTILITY EASEMENT
B/L = BUILDING LINE
S/Y/S = SIDE YARD SETBACK
R/Y/S = REAR YARD SETBACK

NOTES

3. THE EASEMENTS SHOWN ON THIS PLOT PLAN ARE TAKEN FROM THE FINAL PLAT. OTHER EASEMENTS MAY EXIST.

OS BAR
E=979.02




LOT INFORMATION

LEGAL DESCRIPTION



ENGINEERING
—ENGINEERING & SURVEYING
SOLUTIONS
50 SE 30TH STREET

THIS DRAWING IS NOT VALID UNLESS THE SIGNATURE, DATE AND SEAL OF THE ENGINEER WHO SUPERVISED THE PREPARATION OF THIS DRAWING HAS BEEN AFFIXED HERETO.



PLOT PLAN - LOT 49

BE HOME LLC
805 SW US 40 HIGHWAY SUITE 308
BLUE STRINGS, MO 64014

PROJECT NO. 1	FILE NAME LOT 49, HOOK FARMS	DATE 11/5/21	SHEET 1	OF 1
------------------	---------------------------------	-----------------	------------	---------