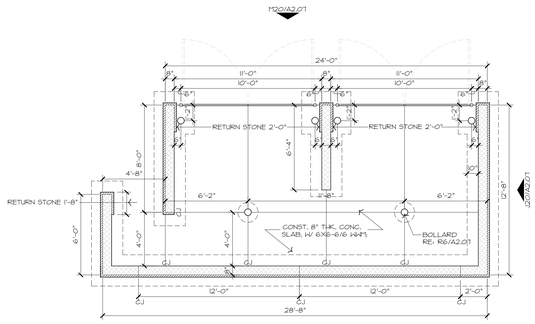

P20 TRASH ENCLOSURE PLAN
1/4" = 1'-0"

NOTE:
SEE SITE PLAN FOR LOCATION, ORIENTATION, AND CONC. CONTINUATION.

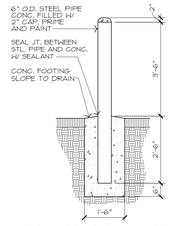

R16 BOLLARD
1/2" = 1'-0"

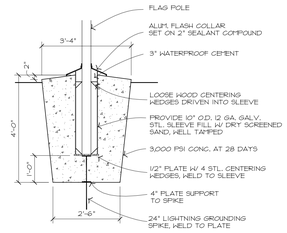

R14 FLAG POLE BASE
1/2" = 1'-0"

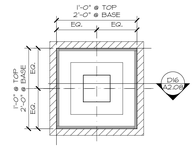

R10 COLUMN DETAIL
3/4" = 1'-0"

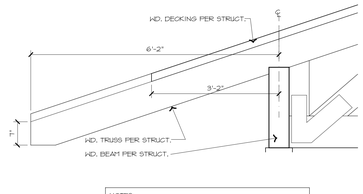

NOTES:
1. ALL GUSSET PLATES / HANGERS TO BE BLACK - TYP.
2. PRE-FIN (STAINED) WOOD TRUSS & DECKING - TYP.

Q8 DETAIL
3/4" = 1'-0"

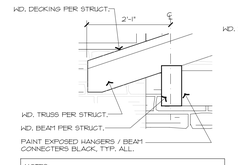

NOTES:
1. ALL GUSSET PLATES / HANGERS TO BE BLACK - TYP.
2. PRE-FIN (STAINED) WOOD TRUSS & DECKING - TYP.

Q6 DETAIL
3/4" = 1'-0"

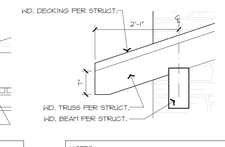

NOTES:
1. ALL GUSSET PLATES / HANGERS TO BE BLACK - TYP.
2. PRE-FIN (STAINED) WOOD TRUSS & DECKING - TYP.

Q3 DETAIL
3/4" = 1'-0"

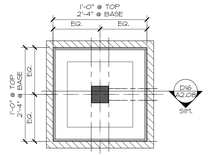

K10 COLUMN DETAIL
3/4" = 1'-0"

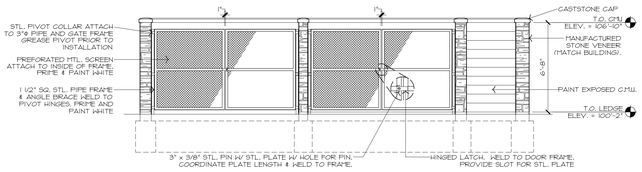

M20 ELEVATION
1/4" = 1'-0"

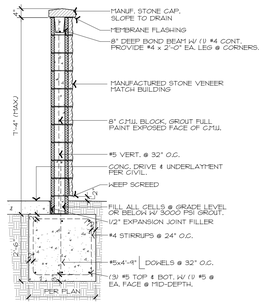

M16 SECTION @ TRASH
1/2" = 1'-0"

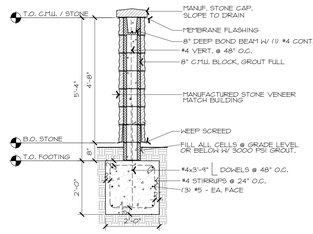

M12 SECTION @ SIGN
1/2" = 1'-0"

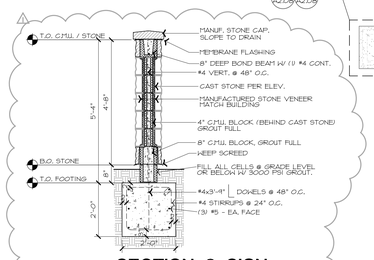

J8 SECTION @ SIGN
DOUBLE-SIDED
1/2" = 1'-0"

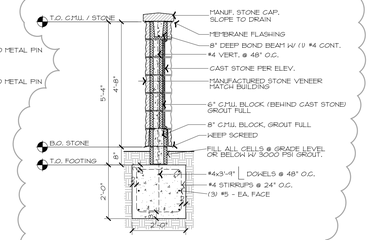

H8 SECTION @ SIGN
SINGLE-SIDED
1/2" = 1'-0"

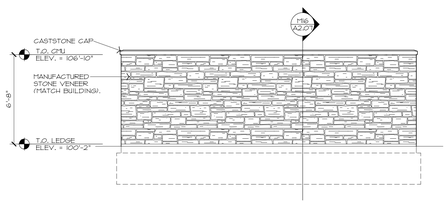

J20 ELEVATION
1/4" = 1'-0"

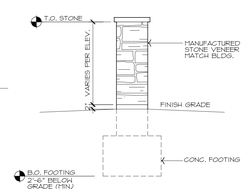

H16 MONUMENT SIGN
1/2" = 1'-0"

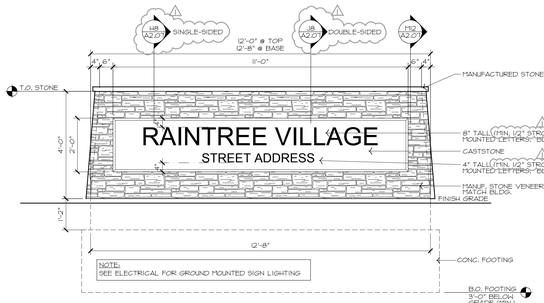

H12 MONUMENT SIGN
1/2" = 1'-0"

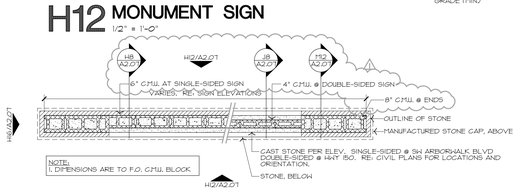

E14 MONUMENT SIGN PLAN
1/2" = 1'-0"

E6 PORTE-COCHERE PLAN
1/4" = 1'-0"

NORTH

A20 ENTRY ELEVATION
1/4" = 1'-0"

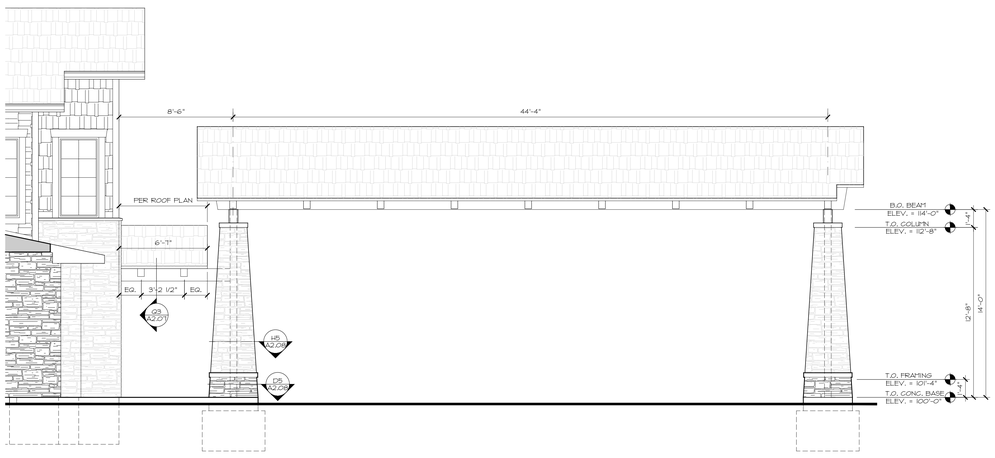

A12 PORTE-COCHERE ELEVATION
1/4" = 1'-0"

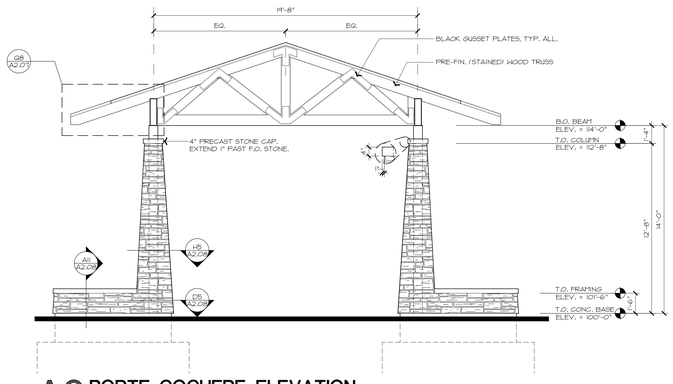

A6 PORTE-COCHERE ELEVATION
1/4" = 1'-0"

JOB NUMBER
2144
ISSUE DATE
08 / 05 / 22
REVISIONS
1 08.30.22 - ADD #1

FISHER ARCHITECTS, PA. © 2022

STATE OF MISSOURI
TIMOTHY JOHN FISHER
NUMBER A-2002038208
ARCHITECT
08.05.22

RAINTREE VILLAGE
CCRC OF LEE'S SUMMIT
1501 SW ARBORWALK BLVD, LEE'S SUMMIT, MO
SCENIC DEVELOPMENT, LLC

FISHER ARCHITECTS
ARCHITECTURE · CONSULTING · PLANNING
FISHER ARCHITECTS, P.A. • P.O. BOX 7603 • OVERLAND PARK, KS 66207 • P|816.529.1354 • F|877.270.8955

PORTE-COCHERE TRASH & MONUMENT SIGN DETAILS

A2.07