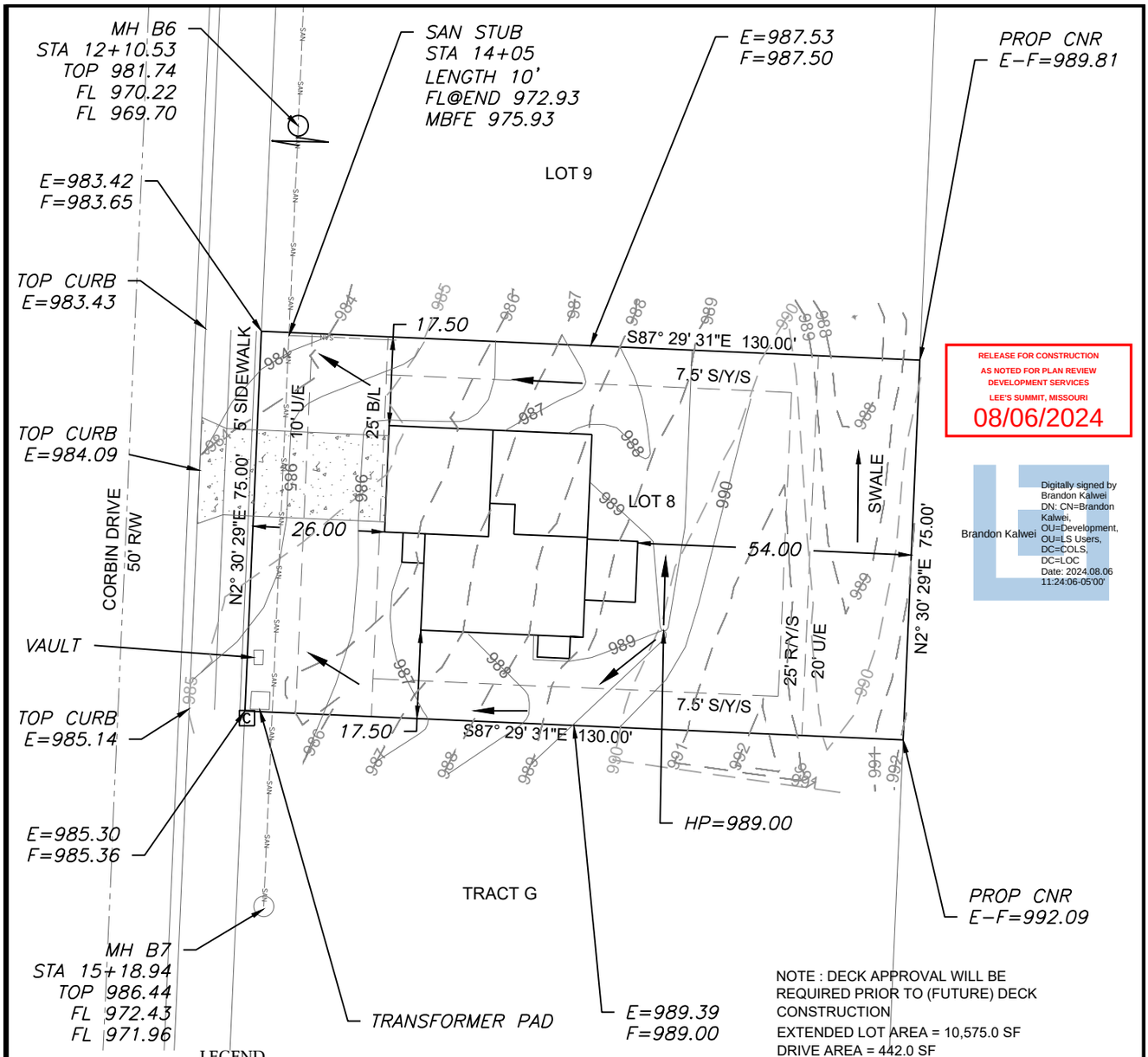

RELEASE FOR CONSTRUCTION
AS NOTED FOR PLAN REVIEW
DEVELOPMENT SERVICES
LEE'S SUMMIT, MISSOURI
08/06/2024

Brandon Kalwei
Digitally signed by Brandon Kalwei
DN: CN=Brandon Kalwei, OU=Development, OU=LS Users, DC=COLS, DC=LOC
Date: 2024.08.06 11:24:06-05'00'

NOTE : DECK APPROVAL WILL BE REQUIRED PRIOR TO (FUTURE) DECK CONSTRUCTION

EXTENDED LOT AREA = 10,575.0 SF
DRIVE AREA = 442.0 SF
APPROACH AREA = 197.0 SF
SIDEWALK AREA = 290.0 SF

LEGEND

- Gas Meter
- Telephone or Fiber-Optic Pedestal
- Cable TV Pedestal
- Electric Pedestal
- Light Pole
- Mailbox
- Fire Hydrant
- Water Valve

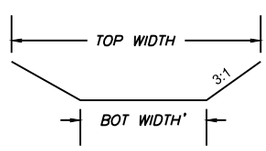

SWALE DETAIL

LOT 8 SWALE DETAILS	
BOTTOM WIDTH	6'
SIDE SLOPE(Z:1)	3
TOTAL DEPTH	2.85'
SLOPE	2.34%
DEPTH	0.75'
TOP WIDTH	10.50'
EGL	1.17'

LOT 8-9 SWALE DETAILS	
BOTTOM WIDTH	6'
SIDE SLOPE(Z:1)	3
TOTAL DEPTH	2.9'
SLOPE	2.81%
DEPTH	0.78'
TOP WIDTH	10.68'
EGL	1.30'

N

Scale 1"=30'

PROPOSED HOUSE

TOP FOUNDATION = 990.25
GARAGE FLOOR = 986.25
TOP FOOTING = 982.25
BASEMENT FLOOR = 982.58
DRIVE SLOPE =7.5%

E = EXISTING ELEVATION
F = PROPOSED FINAL ELEVATION
G = ADJACENT GRADE AT EGRESS
U/E = UTILITY EASEMENT
B/L = BUILDING LINE
S/Y/S = SIDE YARD SETBACK
R/Y/S = REAR YARD SETBACK

LOT INFORMATION

9,750 SQ. FT.
MSFE = 975.93
ADDRESS
3449 SE CORBIN DRIVE

LEGAL DESCRIPTION

LOT 8, COBEY CREEK - 1ST PLAT, A SUBDIVISION AS RECORDED IN LEE'S SUMMIT, JACKSON COUNTY, MISSOURI.

NOTES

1. BUILDER TO VERIFY ALL BUILDING ELEVATIONS AND DIMENSIONS.

2. THIS PLOT PLAN DOES NOT CONSTITUTE A BOUNDARY SURVEY.

3. THE EASEMENTS SHOWN ON THIS PLOT PLAN ARE TAKEN FROM THE FINAL PLAT. OTHER EASEMENTS MAY EXIST.

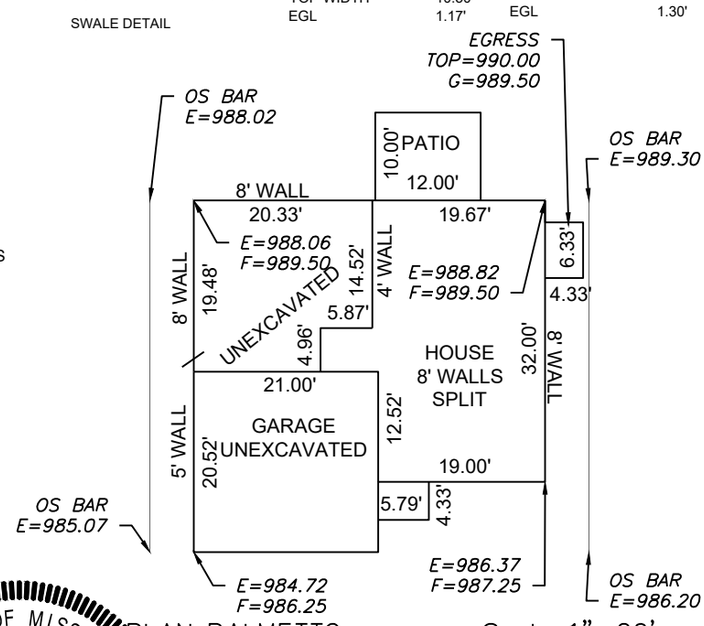

PLAN: PALMETTO

Scale 1"=20'

ENGINEERING SOLUTIONS
ENGINEERING & SURVEYING
50 SE 30TH STREET
LEE'S SUMMIT, MO 64082
P:(816) 623-9888 F:(816)623-9849
WWW.ENGINEERINGSOLUTIONSKC.COM

THIS DRAWING IS NOT VALID UNLESS THE SIGNATURE, DATE AND SEAL OF THE ENGINEER WHO SUPERVISED THE PREPARATION OF THIS DRAWING HAS BEEN AFFIXED HERETO.

STATE OF MISSOURI
MATTHEW J. SCHLICHT
NUMBER
PE-2006019708
PROFESSIONAL ENGINEER
Matthew J. Schlicht
8/6/2024

PLOT PLAN - LOT 8

COBEY CREEK - 1ST PLAT

LEE'S SUMMIT, JACKSON COUNTY, MISSOURI

CLOVER & HIVE
120 SE 30TH STREET
LEE'S SUMMIT, MO 64082

PROJECT NO.	FILE NAME	DATE	SHEET	OF
1	LOT 8, COBEY CREEK	12/10/21	1	1

Rev: