

LEGEND

- Gas Meter
- Telephone or Fiber-Optic Pedestal
- Cable TV Pedestal
- Electric Pedestal
- Light Pole
- Mailbox
- Fire Hydrant
- Water Valve


PROPOSED HOUSE

TOP FOUNDATION = 959.25
 GARAGE FLOOR = 958.25
 TOP FOOTING = 950.25
 BASEMENT FLOOR = 950.58
 DRIVE SLOPE = 5.6%

E = EXISTING ELEVATION
 F = PROPOSED FINAL ELEVATION
 G = ADJACENT GRADE AT EGRESS
 U/E = UTILITY EASEMENT
 B/L = BUILDING LINE
 S/Y/S = SIDE YARD SETBACK
 R/Y/S = REAR YARD SETBACK

NOTES

1. BUILDER TO VERIFY ALL BUILDING ELEVATIONS AND DIMENSIONS.
2. THIS PLOT PLAN DOES NOT CONSTITUTE A BOUNDARY SURVEY.
3. THE EASEMENTS SHOWN ON THIS PLOT PLAN ARE TAKEN FROM THE FINAL PLAT. OTHER EASEMENTS MAY EXIST.



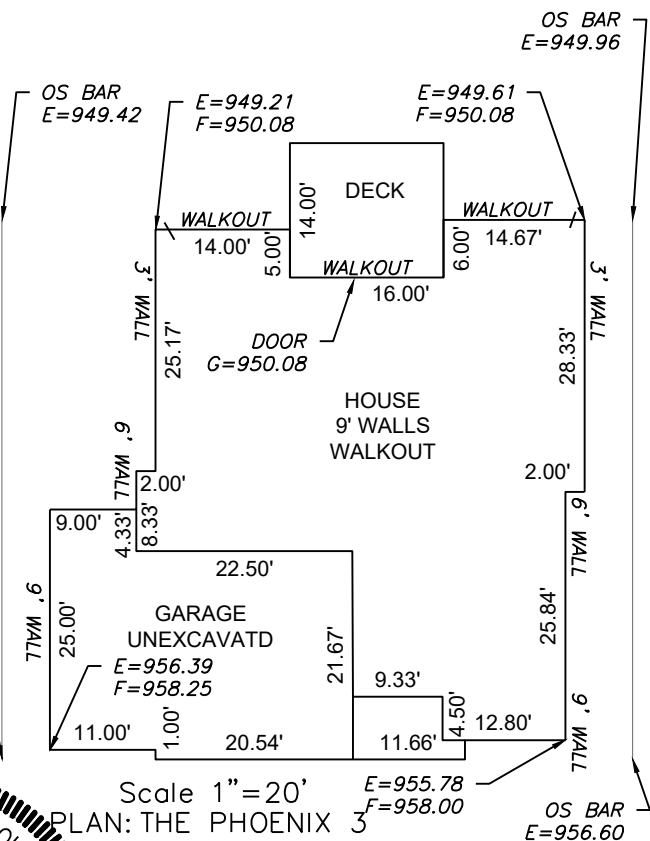
Scale 1"=30'

LOT INFORMATION

10,790 SQ. FT.
 MSFE = 948.36
 REAR LEFT MBOE = 948.41
 REAR RIGHT MBOE = 948.44
 ADDRESS
 2813 SW HEARTLAND ROAD


LEGAL DESCRIPTION

LOT 183, THE RETREAT AT HOOK FARMS SECOND PLAT, LEE'S SUMMIT, JACKSON COUNTY, MISSOURI.



Scale 1"=20'
 PLAN: THE PHOENIX 3

ENGINEERING & SURVEYING
SOLUTIONS
 50 SE 30TH STREET
 LEE'S SUMMIT, MO 64082
 P:(816) 623-9888 F:(816)623-9849
 WWW.ENGINEERINGSONKCC.COM



PLOT PLAN - LOT 183
 THE RETREAT AT HOOK FARMS SECOND PLAT
 LEE'S SUMMIT, JACKSON COUNTY, MISSOURI

WALKER CUSTOM HOMES LLC
 PO BOX 3194
 INDEPENDENCE, MO 64064

PROJECT NO.	FILE NAME	DATE	SHEET	OF
1	LOT 183, RETREAT AT HOOK FARMS	3/5/24	1	1

THIS DRAWING IS NOT VALID UNLESS THE SIGNATURE, DATE AND SEAL OF THE ENGINEER WHO SUPERVISED THE PREPARATION OF THIS DRAWING HAS BEEN AFFIXED HERETO.