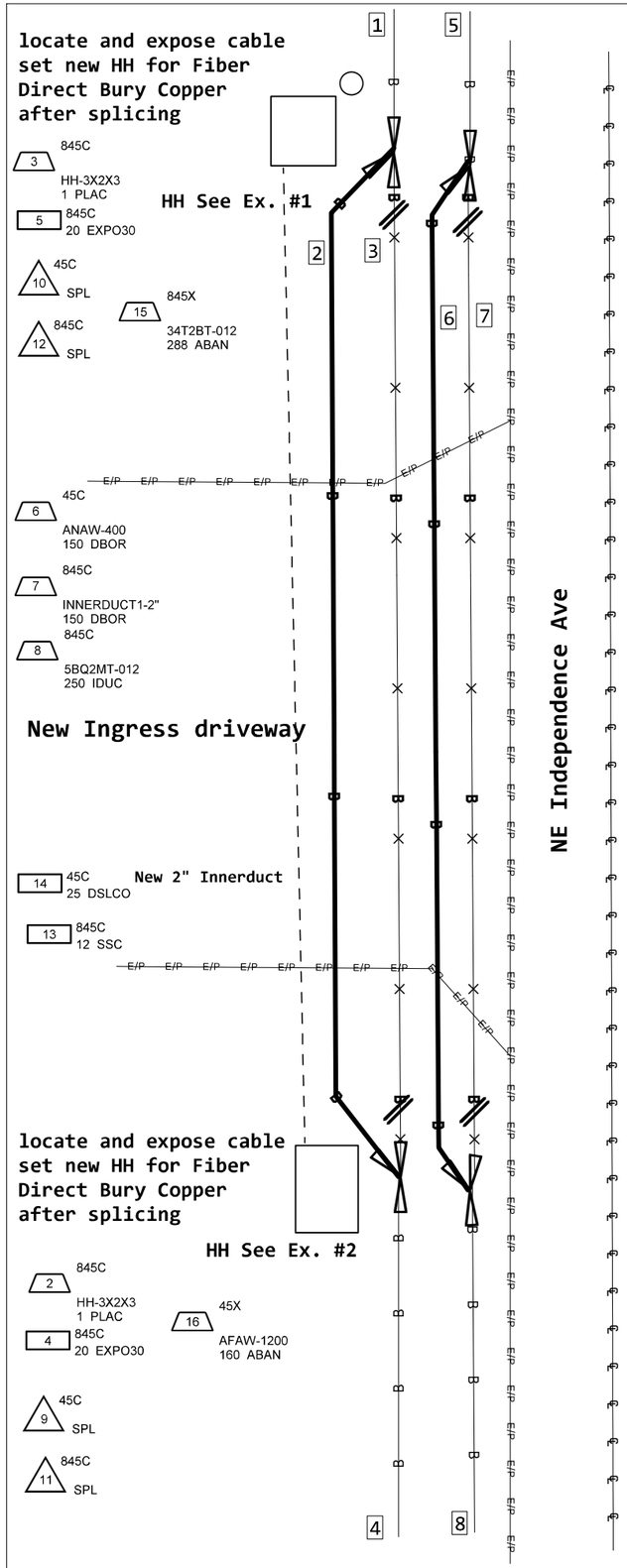

1 (1993) 845C 1477'
34T2BT-012
A,1-2
L2008,71-72
FE02,5-8
FE02,26-29

2 **(PPA) 845C 150'**
5BQ2MT-012
A,1-2
L2008,71-72
FE02,5-8
FE02,26-29

3 (1993) 845X 288'
34T2BT-012
A,1-2
L2008,71-72
FE02,5-8
FE02,26-29

4 (1993) 845C 1745'
34T2BT-012
A,1-2
L2008,71-72
FE02,5-8
FE02,26-29

5 (1993) 45C 628'
AFAW-1200
E,1-350
9,351-425
A,426-450
9,451-475
A,476-500
9,501-600
A,601-620
9,621-621
A,622-625
9,626-626
A,627-650
A,651-700
9,701-800
A,801-900
A,901-925
9,926-1000
A,1001-1100
A,1101-1175
A,1176-1200

6 **(PPA) 45C 300'**
ANAW-400
9,351-425
9,451-475
9,501-600
B,201-220
9,621-621
B,222-224
9,626-626
9,701-800
9,926-1000

7 (1993) 45X 160'
AFAW-1200
E,1-350
9,351-425
A,426-450
9,451-475
A,476-500
9,501-600
A,601-620
9,621-621
A,622-625
9,626-626
A,627-650
A,651-700
9,701-800
A,801-900
A,901-925
9,926-1000
A,1001-1100
A,1101-1175
A,1176-1200

8 (1993) 45C 150'
AFAW-1200
E,1-350
9,351-425
A,426-450
9,451-475
A,476-500
9,501-600
A,601-620
9,621-621
A,622-625
9,626-626
A,627-650
A,651-700
9,701-800
A,801-900
A,901-925
9,926-1000
A,1001-1100
A,1101-1175
A,1176-1200

NN HH FID: 103021254
Ex. #2

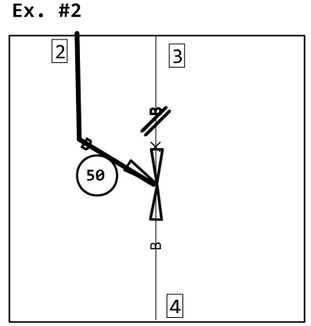

NN HH FID: 103021267
Ex. #1

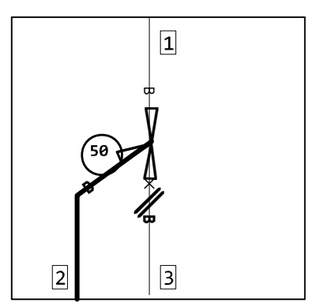

Project will locate and expose cable run 20 feet away from
the north and south curb lines of a new drivway on the west side
of NE Independence Ave south of Town Centre Blvd.
Project will place 150 ft of ANAW-400 and 250 ft of 5BQ2MT-12 Fiber
Project will place 2 new HHs to splice fiber and leave slack for future need.
Project will splice in new 400 pair copper piece and direct bury splices.
Please bury cable at 3 ft depth.

1 845C
1 READY

PROJECT #		DATE SVC REQ'D
A02S2BN		03/07/2024
NPANNX 816524	GEO LOC EE4160	CLLI KSCYMO41
PRIMARY ENGR.: PEDERSEN, CHARLES M		
ENGR. ID: CP861N	PERMIT REQ'D.	N
PHONE #: 8168133667	PRINT 1	OF 1

AT&T Proprietary (Internal Use Only.) Not for use or disclosure outside of AT&T companies except under written agreement.