



Bailey Road Traffic Plan

Potholing for Utilities

Legend

-  Channelizers
-  Work Area

SE 12 Terrace

SE 12th St


SE 12 Terrace

SE Bailey Rd

SE Bailey Rd

END ROAD WORK

SE Ranson Rd



SIGN SPACING "S"	
SPEED LIMIT (MPH)	SPACING (FEET)
25	100
30-35	250
40	350

Google Earth

400 ft