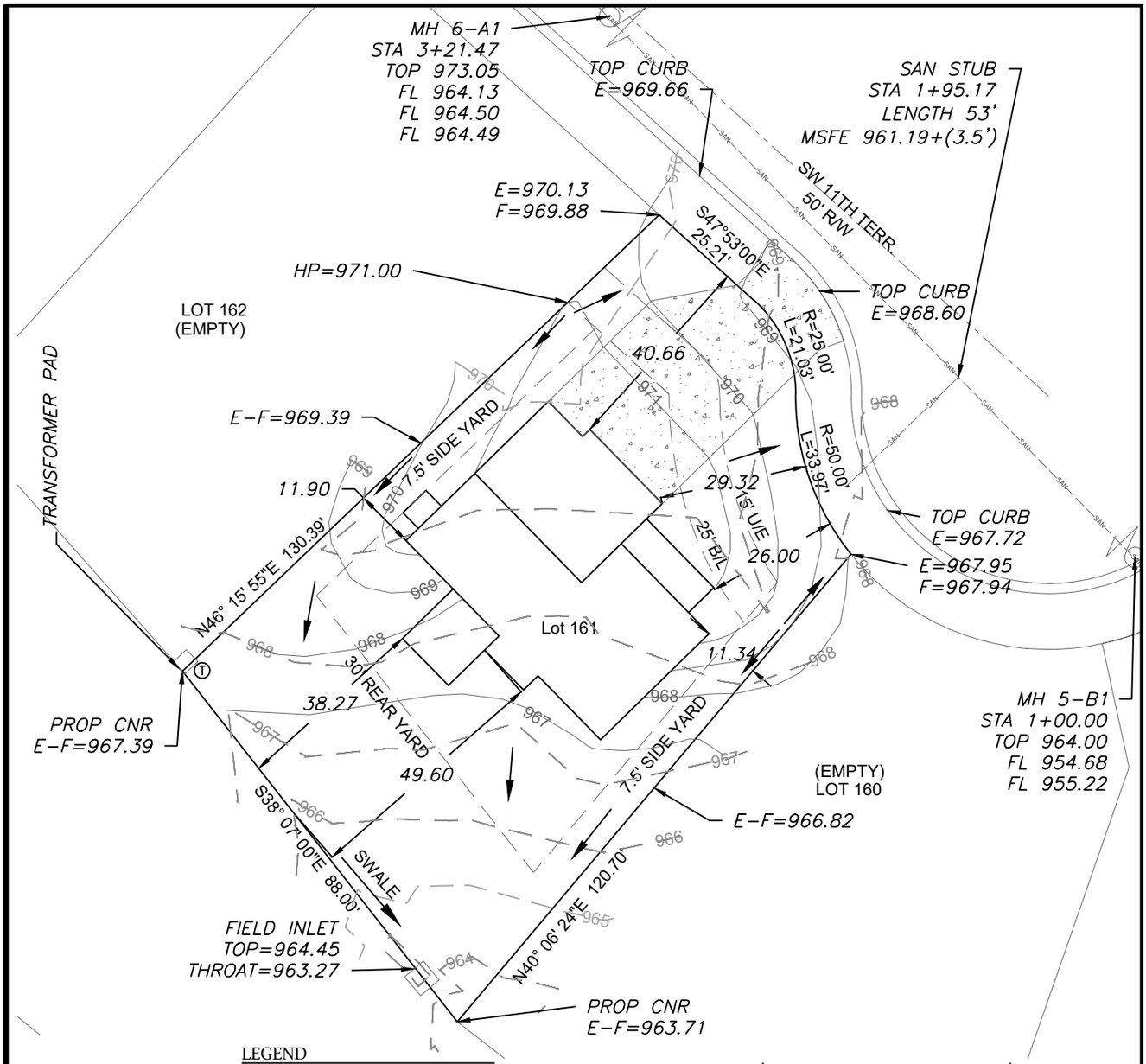

LEGEND

- Gas Meter
- Telephone or Fiber-Optic Pedestal
- Cable TV Pedestal
- Electric Pedestal
- Light Pole
- Mailbox
- Fire Hydrant
- Water Valve

EXTENDED LOT AREA = 11,240.6 SF
DRIVE AREA = 1,163.3 SF
APPROACH AREA = 243.2 SF
SIDEWALK AREA = N/A

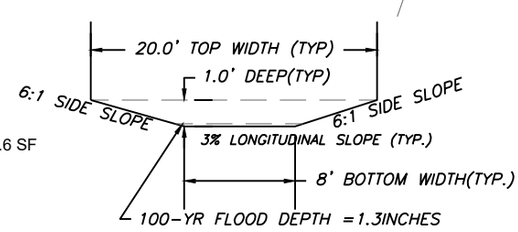

N

Scale 1"=30'

PROPOSED HOUSE

TOP FOUNDATION = 973.50
GARAGE FLOOR = 971.50
TOP FOOTING = 964.50
BASEMENT FLOOR = 964.83
DRIVE SLOPE = 6.6%

E = EXISTING ELEVATION
F = PROPOSED FINAL ELEVATION
G = ADJACENT GRADE AT EGRESS
U/E = UTILITY EASEMENT
B/L = BUILDING LINE
S/Y/S = SIDE YARD SETBACK
R/Y/S = REAR YARD SETBACK

NOTES

1. BUILDER TO VERIFY ALL BUILDING ELEVATIONS AND DIMENSIONS.

2. THIS PLOT PLAN DOES NOT CONSTITUTE A BOUNDARY SURVEY.

3. THE EASEMENTS SHOWN ON THIS PLOT PLAN ARE TAKEN FROM THE FINAL PLAT. OTHER EASEMENTS MAY EXIST.

LOT INFORMATION

10,365 SQ. FT.
MSFE = 964.69
ADDRESS
2747 SW 11TH TERR.

LEGAL DESCRIPTION

LOT 161, HIGHLAND MEADOWS 6TH PLAT, A SUBDIVISION AS RECORDED IN LEE'S SUMMIT, JACKSON COUNTY, MISSOURI

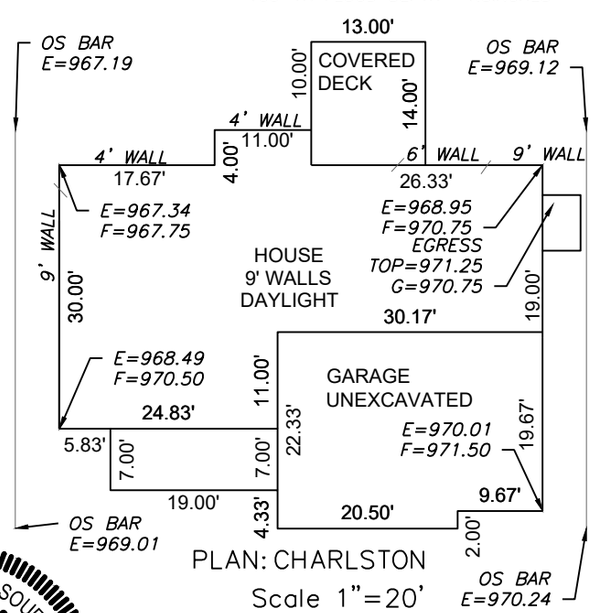

PLAN: CHARLSTON
Scale 1"=20'

ENGINEERING SOLUTIONS
ENGINEERING & SURVEYING
50 SE 30TH STREET
LEE'S SUMMIT, MO 64082
P:(816) 623-9888 F:(816)623-9849
WWW.ENGINEERINGSOLUTIONSKC.COM

THIS DRAWING IS NOT VALID UNLESS THE SIGNATURE, DATE AND SEAL OF THE ENGINEER WHO SUPERVISED THE PREPARATION OF THIS DRAWING HAS BEEN AFFIXED HERETO.

STATE OF MISSOURI
MATTHEW J. SCHLICHT
NUMBER
PE-2006019708
PROFESSIONAL ENGINEER
6/22/2023

PLOT PLAN - LOT 161

HIGHLAND MEADOWS 6TH PLAT

LEE'S SUMMIT, JACKSON COUNTY, MISSOURI

SUMMIT HOMES
STREET 120 SE 30TH STREET
LEE'S SUMMIT, MISSOURI, 64082

PROJECT NO.	FILE NAME	DATE	SHEET	OF
1	LOT 161, HIGHLAND MEADOWS	6/7/2023	1	1

Rev: