Missouri One Call

Ticket no	230821558	**Type**	ROUTINE IX
Original call date	03/23/23 11:29 am		
Start date	03/28/23 07:00 am		

Caller information

Caller name	OLIVIA JOHNSON	**Phone**	181-665-0503
Rec device?	Y		

Excavator information

Excavator name	LAN-TEL COMMUNICATIONS		
Phone	181-665-0503	**Fax phone**	
Cell phone:			
Address	212 BROADWAY STREET GRAIN VALLEY, MO 64056		
Onsite contact	RYAN LLOYD	**Phone**	816-985-5472
Contact email	ojohnson@lantelkc.com		

Excavation information

Type of work	INSTALL FIBER CONDUIT AND SETTING HANDHOLES				
Work being done for	UNITE				
Equipment	DIRECTIONAL BORE MACHINE				
Explosives N	**Trenchless excav** NO	**Area marked** N		**Depth** OVER 10FT	

Location information

County	JACKSON	**City**	LEE'S SUMMIT
Address/street	3381 NW CHIPMAN RD	**City limits**	Y
At	NW CEDAR CREEK LN		

Location of work

FROM THE CENTERLINES OF NW CHIPMAN RD AND NW CEDAR CREEK LN, HEAD WEST-SOUTHWEST ON NW CHIPMAN RD FOR 575 FT. THEN FROM THE CENTERLINE OF NW CHIPMAN RD, HEAD SSE FOR 33 FEET TO THE BEGINNING OF THE ROUTE MARK 15 FEET EITHER SIDE OF THE POINTS IN THE ROUTE. MARK FOLLOWING THE ROUTE ENE FOR 422 FEET, THEN ESE 269 FEET, THEN SE 196 FEET, THEN ESE 177 FEET, THEN E 116 FEET, THEN ENE 199 FEET.

PAINT AND FLAG.

ROUTE COORDINATES: BEGIN LAT:38.9279033, LON:-94.4457792 TO LAT:38.9281287, LON:-94.4452775 TO LAT:38.9283411, LON:-94.444801 TO LAT:38.9284455, LON:-94.4444711 TO LAT:38.9283453, LON:-94.4439883 TO LAT:38.9281763, LON:-94.4435994 TO LAT:38.9277963, LON:-94.4431126 TO LAT:38.9276999, LON:-94.4427832 TO LAT:38.9276252, LON:-94.4425279 TO LAT:38.9275971, LON:-94.4421203 TO LAT:38.9277265, LON:-94.441439 END.

Remarks

Map Twp 48N	**Rng** 32W	**Sect-qtr** 34-SW	
NW Lat 38.9285142	**Lon** -94.4458992	**SE Lat** 38.9275286	**Lon** -94.4413328

Members notified

Company name	District	Type	Status
ATT DISTRIBUTION	ATT401	FO,TEL,TV	Not yet responded
EVERGY	EVSMET2	E	Not yet responded
GOOGLE FIBER	GOOGL02	FO	Not yet responded
SPIRE MO WEST	KI	G	Not yet responded
CITY OF LEES SUMMIT WATER	LEESU01	W	Not yet responded
CITY OF LEES SUMMIT SEWER	LEESU1_1	S	Not yet responded
CITY OF LEES SUMMIT STORMSEWER	LEESU1_2	SS	Not yet responded
UNITE PRIVATE NETWORKS	UPNET03	FO	Not yet responded

Map

Missouri One Call

Ticket no	230821557	**Type**	ROUTINE IX
Original call date	03/23/23 11:29 am		
Start date	03/28/23 07:00 am		

Caller information

Caller name	OLIVIA JOHNSON	**Phone**	181-665-0503
Rec device?	Y		

Excavator information

Excavator name	LAN-TEL COMMUNICATIONS		
Phone	181-665-0503	**Fax phone**	
Cell phone:			
Address	212 BROADWAY STREET GRAIN VALLEY, MO 64056		
Onsite contact	RYAN LLOYD	**Phone**	816-985-5472
Contact email	ojohnson@lantelkc.com		

Excavation information

Type of work	INSTALL FIBER CONDUIT AND SETTING HANDHOLES				
Work being done for	UNITE				
Equipment	DIRECTIONAL BORE MACHINE				
Explosives N	**Trenchless excav** NO	**Area marked** N		**Depth** OVER 10FT	

Location information

County	JACKSON	**City**	LEE'S SUMMIT
Address/street	11906 NW CHIPMAN RD	**City limits**	Y
At	NW CEDAR CREEK LN		

Location of work

FROM THE CENTERLINES OF NW CHIPMAN RD AND NW CEDAR CREEK LN, HEAD WEST ON NW CHIPMAN RD FOR 189 FT. THEN FROM THE CENTERLINE OF NW CHIPMAN RD, HEAD N FOR 34 FEET TO THE BEGINNING OF THE ROUTE MARK 15 FEET EITHER SIDE OF THE POINTS IN THE ROUTE. MARK FOLLOWING THE ROUTE E FOR 102 FEET, THEN ESE 226 FEET, THEN SE 295 FEET, THEN E 169 FEET, THEN ENE 183 FEET, THEN E 168 FEET.

PAINT AND FLAG.

ROUTE COORDINATES: BEGIN LAT:38.9286125, LON:-94.4446511 TO LAT:38.9285979, LON:-94.4442943 TO LAT:38.9285144, LON:-94.4440127 TO LAT:38.9285015, LON:-94.4439797 TO LAT:38.9283416, LON:-94.4435704 TO LAT:38.9280307, LON:-94.4430071 TO LAT:38.9278779, LON:-94.442719 TO LAT:38.9278007, LON:-94.4421316 TO LAT:38.9279313, LON:-94.4415082 TO LAT:38.9279334, LON:-94.4409155 END.

Remarks

Map Twp 48N	**Rng** 32W	**Sect-qtr** 34-SW	
NW Lat 38.9286847	**Lon** -94.4447435	**SE Lat** 38.9277320	**Lon** -94.4408272

Members notified

Company name	District	Type	Status
ATT DISTRIBUTION	ATT401	FO,TEL,TV	Not yet responded
EVERGY	EVSMET2	E	Not yet responded
GOOGLE FIBER	GOOGL02	FO	Not yet responded
SPIRE MO WEST	KI	G	Not yet responded
CITY OF LEES SUMMIT WATER	LEESU01	W	Not yet responded
CITY OF LEES SUMMIT SEWER	LEESU1_1	S	Not yet responded
CITY OF LEES SUMMIT STORMSEWER	LEESU1_2	SS	Not yet responded
UNITE PRIVATE NETWORKS	UPNET03	FO	Not yet responded

Map

Missouri One Call

Ticket no	230821555	**Type**	ROUTINE IX
Original call date	03/23/23 11:29 am		
Start date	03/28/23 07:00 am		

Caller information

Caller name	OLIVIA JOHNSON	**Phone**	181-665-0503
Rec device?	Y		

Excavator information

Excavator name	LAN-TEL COMMUNICATIONS		
Phone	181-665-0503	**Fax phone**	
Cell phone:			
Address	212 BROADWAY STREET GRAIN VALLEY, MO 64056		
Onsite contact	RYAN LLOYD	**Phone**	816-985-5472
Contact email	ojohnson@lantelkc.com		

Excavation information

Type of work	INSTALL FIBER CONDUIT AND SETTING HANDHOLES				
Work being done for	UNITE				
Equipment	DIRECTIONAL BORE MACHINE				
Explosives N	**Trenchless excav** NO	**Area marked** N		**Depth** OVER 10FT	

Location information

County	JACKSON	**City**	KANSAS CITY
Work is on or along	NW CHIPMAN RD	**City limits**	Y
At	NW VIEW HIGH DR		

Location of work

FROM THE CENTERLINES OF NW CHIPMAN RD AND NW VIEW HIGH DR, HEAD EAST ON NW CHIPMAN RD FOR 63 FT. THEN FROM THE CENTERLINE OF NW CHIPMAN RD, HEAD N FOR 40 FEET TO THE BEGINNING OF THE ROUTE MARK 15 FEET EITHER SIDE OF THE POINTS IN THE ROUTE. MARK FOLLOWING THE ROUTE ESE FOR 33 FEET, THEN E 939 FEET, THEN ENE 163 FEET, THEN NE 217 FEET, THEN ENE 84 FEET.

PAINT AND FLAG.
THIS TICKET COVERS THE PORTION OF THE ROUTE INSIDE THE CITY LIMITS OF KANSAS CITY.

ROUTE COORDINATES: BEGIN LAT:38.9282118, LON:-94.4494813 TO LAT:38.9281639, LON:-94.4493821 TO LAT:38.9280248, LON:-94.4460807 TO LAT:38.9281618, LON:-94.4455362 TO LAT:38.9284998, LON:-94.4449085 TO LAT:38.9286125, LON:-94.4446511 END.

Remarks

Map Twp 48N	**Rng** 32W	**Sect-qtr** 34-SW,33-SE	
NW Lat 38.9287060	**Lon** -94.4496023	**SE Lat** 38.9279566	**Lon** -94.4445315

Members notified

Company name	District	Type	Status
ATT DISTRIBUTION	ATT401	FO,TEL,TV	Not yet responded
EVERGY	EVSMET2	E	Not yet responded
GOOGLE FIBER	GOOGL02	FO	Not yet responded
SPIRE MO WEST	KI	G	Not yet responded
SPIRE MO WEST	KJ	G	Not yet responded
CITY OF KANSAS CITY WATER	KW	W	Not yet responded
CITY OF KANSAS CITY SEWER	KW_1	S	Not yet responded
CITY OF KANSAS CITY TRAFFIC	KW_2	TS	Not yet responded
CITY OF KANSAS CITY STREET	KW_3	SL	Not yet responded
CITY OF LEES SUMMIT WATER	LEESU01	W	Not yet responded
CITY OF LEES SUMMIT SEWER	LEESU1_1	S	Not yet responded
CITY OF LEES SUMMIT STORMSEWER	LEESU1_2	SS	Not yet responded
UNITE PRIVATE NETWORKS	UPNET03	FO	Not yet responded

Map

N
NW VIEW HIGH DR
NW CHIPMAN RD
SW VIEW HIGH DR
VIEW HIGH DR

Missouri One Call

Ticket no	230821556	**Type**	ROUTINE IX
Original call date	03/23/23 11:29 am		
Start date	03/28/23 07:00 am		

Caller information

Caller name	OLIVIA JOHNSON	**Phone**	181-665-0503
Rec device?	Y		

Excavator information

Excavator name	LAN-TEL COMMUNICATIONS		
Phone	181-665-0503	**Fax phone**	
Cell phone:			
Address	212 BROADWAY STREET GRAIN VALLEY, MO 64056		
Onsite contact	RYAN LLOYD	**Phone**	816-985-5472
Contact email	ojohnson@lantelkc.com		

Excavation information

Type of work	INSTALL FIBER CONDUIT AND SETTING HANDHOLES				
Work being done for	UNITE				
Equipment	DIRECTIONAL BORE MACHINE				
Explosives N	**Trenchless excav** NO	**Area marked** N		**Depth** OVER 10FT	

Location information

County	JACKSON	**City**	LEE'S SUMMIT
Work is on or along	NW CHIPMAN RD	**City limits**	Y
At	NW VIEW HIGH DR		

Location of work

FROM THE CENTERLINES OF NW CHIPMAN RD AND NW VIEW HIGH DR, HEAD EAST ON NW CHIPMAN RD FOR 63 FT. THEN FROM THE CENTERLINE OF NW CHIPMAN RD, HEAD N FOR 40 FEET TO THE BEGINNING OF THE ROUTE MARK 15 FEET EITHER SIDE OF THE POINTS IN THE ROUTE. MARK FOLLOWING THE ROUTE ESE FOR 33 FEET, THEN E 939 FEET, THEN ENE 163 FEET, THEN NE 217 FEET, THEN ENE 84 FEET.

PAINT AND FLAG.
THIS TICKET COVERS THE PORTION OF THE ROUTE INSIDE THE CITY LIMITS OF LEE'S SUMMIT.

ROUTE COORDINATES: BEGIN LAT:38.9282118, LON:-94.4494813 TO LAT:38.9281639, LON:-94.4493821 TO LAT:38.9280248, LON:-94.4460807 TO LAT:38.9281618, LON:-94.4455362 TO LAT:38.9284998, LON:-94.4449085 TO LAT:38.9286125, LON:-94.4446511 END.

Remarks

Map Twp 48N	**Rng** 32W	**Sect-qtr** 34-SW,33-SE			
NW Lat 38.9287060	**Lon** -94.4496023	**SE Lat** 38.9279566		**Lon** -94.4445315	

Members notified

Company name	District	Type	Status
ATT DISTRIBUTION	ATT401	FO,TEL,TV	Not yet responded
EVERGY	EVSMET2	E	Not yet responded
GOOGLE FIBER	GOOGL02	FO	Not yet responded
SPIRE MO WEST	KI	G	Not yet responded
SPIRE MO WEST	KJ	G	Not yet responded
CITY OF KANSAS CITY WATER	KW	W	Not yet responded
CITY OF KANSAS CITY SEWER	KW_1	S	Not yet responded
CITY OF KANSAS CITY TRAFFIC	KW_2	TS	Not yet responded
CITY OF KANSAS CITY STREET	KW_3	SL	Not yet responded
CITY OF LEES SUMMIT WATER	LEESU01	W	Not yet responded
CITY OF LEES SUMMIT SEWER	LEESU1_1	S	Not yet responded
CITY OF LEES SUMMIT STORMSEWER	LEESU1_2	SS	Not yet responded
UNITE PRIVATE NETWORKS	UPNET03	FO	Not yet responded

Map

10507
10507
11800
11904
11908
10601
10605
10609
10611
11510
1606
11710
11600
11906
11900
11905
NW VIEW HIGH DR
NW CHIPMAN RD
SW VIEW HIGH DR
VIEW HIGH DR
N
624
620
617
616
612
613
608
609
604
605
3381

Missouri One Call

Ticket no	230821560	**Type**	ROUTINE IX
Original call date	03/23/23 11:29 am		
Start date	03/28/23 07:00 am		

Caller information

Caller name	OLIVIA JOHNSON	**Phone**	181-665-0503
Rec device?	Y		

Excavator information

Excavator name	LAN-TEL COMMUNICATIONS		
Phone	181-665-0503	**Fax phone**	
Cell phone:			
Address	212 BROADWAY STREET GRAIN VALLEY, MO 64056		
Onsite contact	RYAN LLOYD	**Phone**	816-985-5472
Contact email	ojohnson@lantelkc.com		

Excavation information

Type of work	INSTALL FIBER CONDUIT AND SETTING HANDHOLES				
Work being done for	UNITE				
Equipment	DIRECTIONAL BORE MACHINE				
Explosives N	**Trenchless excav** NO	**Area marked** N		**Depth** OVER 10FT	

Location information

County	JACKSON	**City**	LEE'S SUMMIT
Address/street	717 NW CEDAR CREEK LN	**City limits**	Y
At	NW CHIPMAN RD		
Location of work	FROM THE CENTERLINES OF NW CEDAR CREEK LN AND NW CHIPMAN RD, HEAD EAST-NORTHEAST ON NW CEDAR CREEK LN FOR 856 FT. THEN FROM THE CENTERLINE OF NW CEDAR CREEK LN, HEAD SSE FOR 427 FEET TO THE BEGINNING OF THE ROUTE MARK 15 FEET EITHER SIDE OF THE POINTS IN THE ROUTE. MARK FOLLOWING THE ROUTE E FOR 474 FEET, THEN ESE 57 FEET, THEN SE 31 FEET, THEN E 363 FEET. PAINT AND FLAG. ROUTE COORDINATES: BEGIN LAT:38.9279334, LON:-94.4409155 TO LAT:38.9277821, LON:-94.4392573 TO LAT:38.9277404, LON:-94.4390642 TO LAT:38.9276903, LON:-94.4389783 TO LAT:38.9276569, LON:-94.4377016 END.		
Remarks			

Map Twp 48N	**Rng** 32W	**Sect-qtr** 34-SW-SE					
NW Lat 38.9280096	**Lon** -94.4410130	**SE Lat** 38.9275860	**Lon** -94.4376108				

Members notified

Company name	District	Type	Status

ATT DISTRIBUTION	ATT401	FO,TEL,TV	Not yet responded
SPIRE MO WEST	KI	G	Not yet responded
CITY OF KANSAS CITY WATER	KW	W	Not yet responded
CITY OF KANSAS CITY SEWER	KW_1	S	Not yet responded
CITY OF KANSAS CITY TRAFFIC	KW_2	TS	Not yet responded
CITY OF KANSAS CITY STREET	KW_3	SL	Not yet responded
LEVEL 3 NOW CENTURYLINK	L3C	FO	Not yet responded
CITY OF LEES SUMMIT FIBER	LEESF01	FO,TS	Not yet responded
CITY OF LEES SUMMIT WATER	LEESU01	W	Not yet responded
CITY OF LEES SUMMIT SEWER	LEESU1_1	S	Not yet responded
CITY OF LEES SUMMIT STORMSEWER	LEESU1_2	SS	Not yet responded
MCI	MT	TEL	Clear/No conflict
SPECTRUM	TWCKCM51	TV	Not yet responded
UNITE PRIVATE NETWORKS	UPNET03	FO	Not yet responded

Map

N
CEDAR CRK
NW BENT TREE CIR
CEDAR CRK

Missouri One Call

Ticket no	230821561	**Type**	ROUTINE IX
Original call date	03/23/23 11:29 am		
Start date	03/28/23 07:00 am		

Caller information

Caller name	OLIVIA JOHNSON	**Phone**	181-665-0503
Rec device?	Y		

Excavator information

Excavator name	LAN-TEL COMMUNICATIONS		
Phone	181-665-0503	**Fax phone**	
Cell phone:			
Address	212 BROADWAY STREET GRAIN VALLEY, MO 64056		
Onsite contact	RYAN LLOYD	**Phone**	816-985-5472
Contact email	ojohnson@lantelkc.com		

Excavation information

Type of work	INSTALL FIBER CONDUIT AND SETTING HANDHOLES				
Work being done for	UNITE				
Equipment	DIRECTIONAL BORE MACHINE				
Explosives N	**Trenchless excav** NO	**Area marked** N		**Depth** OVER 10FT	

Location information

County	JACKSON	**City**	LEE'S SUMMIT
Work is on or along	NW CHIPMAN RD	**City limits**	Y
At	NW BENT TREE DR		

Location of work

FROM THE CENTERLINES OF NW CHIPMAN RD AND NW BENT TREE DR, HEAD WEST ON NW CHIPMAN RD FOR 1090 FT. THEN FROM THE CENTERLINE OF NW CHIPMAN RD, HEAD N FOR 42 FEET TO THE BEGINNING OF THE ROUTE MARK 15 FEET EITHER SIDE OF THE POINTS IN THE ROUTE. MARK FOLLOWING THE ROUTE E FOR 790 FEET, THEN ENE 170 FEET, THEN E 137 FEET, THEN ESE 202 FEET.

PAINT AND FLAG.

ROUTE COORDINATES: BEGIN LAT:38.9276569, LON:-94.4377016 TO LAT:38.9275401, LON:-94.4355822 TO LAT:38.9275484, LON:-94.4349277 TO LAT:38.9277153, LON:-94.4343698 TO LAT:38.927707, LON:-94.433887 TO LAT:38.9276899, LON:-94.4338438 TO LAT:38.9274566, LON:-94.433254 END.

Remarks

Map Twp	48N	**Rng**	32W	**Sect-qtr**	34-SE		
NW Lat	38.9277832	**Lon**	-94.4377955	**SE Lat**	38.9273643	**Lon**	-94.4331359

Members notified

Company name	District	Type	Status
ATT DISTRIBUTION	ATT401	FO,TEL,TV	Not yet responded
EVERGY	EVSMET2	E	Not yet responded
GOOGLE FIBER	GOOGL02	FO	Not yet responded
SPIRE MO WEST	KI	G	Not yet responded
CITY OF KANSAS CITY WATER	KW	W	Not yet responded
CITY OF KANSAS CITY SEWER	KW_1	S	Not yet responded
CITY OF KANSAS CITY TRAFFIC	KW_2	TS	Not yet responded
CITY OF KANSAS CITY STREET	KW_3	SL	Not yet responded
LEVEL 3 NOW CENTURYLINK	L3C	FO	Not yet responded
CITY OF LEES SUMMIT FIBER	LEESF01	FO,TS	Not yet responded
CITY OF LEES SUMMIT WATER	LEESU01	W	Not yet responded
CITY OF LEES SUMMIT SEWER	LEESU1_1	S	Not yet responded
CITY OF LEES SUMMIT STORMSEWER	LEESU1_2	SS	Not yet responded
MCI	MT	TEL	Not yet responded
SPECTRUM	TWCKCM51	TV	Not yet responded
UNITE PRIVATE NETWORKS	UPNET03	FO	Not yet responded

Map

N
NW BENT TREE CIR.
NW BENT TREE DR.
NW CHIPMAN RD
NW CHIPMAN RD
NW CHIPMAN RD
2717
2713
2709
2705
2701
808
804
2625
2621
2617
2724
2720
2716
2712
2708
2704
2700
801
2644
2640
2725
2721
2717
2713
2709
2705
2701
2649
2645
2641
2700
2718
2710
2801
2755
2725
2803
2775

Missouri One Call

Ticket no	230821562	**Type**	ROUTINE IX
Original call date	03/23/23 11:29 am		
Start date	03/28/23 07:00 am		

Caller information

Caller name	OLIVIA JOHNSON	**Phone**	181-665-0503
Rec device?	Y		

Excavator information

Excavator name	LAN-TEL COMMUNICATIONS		
Phone	181-665-0503	**Fax phone**	
Cell phone:			
Address	212 BROADWAY STREET GRAIN VALLEY, MO 64056		
Onsite contact	RYAN LLOYD	**Phone**	816-985-5472
Contact email	ojohnson@lantelkc.com		

Excavation information

Type of work	INSTALL FIBER CONDUIT AND SETTING HANDHOLES				
Work being done for	UNITE				
Equipment	DIRECTIONAL BORE MACHINE				
Explosives N	**Trenchless excav** NO	**Area marked** N		**Depth** OVER 10FT	

Location information

County	JACKSON	**City**	LEE'S SUMMIT
Work is on or along	NW CHIPMAN RD	**City limits**	Y
At	NW BENT TREE DR		

Location of work

FROM THE CENTERLINES OF NW CHIPMAN RD AND NW BENT TREE DR, HEAD WEST ON NW CHIPMAN RD FOR 902 FT. THEN FROM THE CENTERLINE OF NW CHIPMAN RD, HEAD S FOR 39 FEET TO THE BEGINNING OF THE ROUTE MARK 15 FEET EITHER SIDE OF THE POINTS IN THE ROUTE. MARK FOLLOWING THE ROUTE E FOR 563 FEET, THEN ENE 167 FEET, THEN E 129 FEET, THEN ESE 219 FEET.

PAINT AND FLAG.

ROUTE COORDINATES: BEGIN LAT:38.9273901, LON:-94.4370605 TO LAT:38.9273567, LON:-94.4356819 TO LAT:38.9273985, LON:-94.4350811 TO LAT:38.9275278, LON:-94.4345178 TO LAT:38.9274819, LON:-94.4340672 TO LAT:38.9272858, LON:-94.4333376 END.

Remarks

Map Twp 48N	**Rng** 32W	**Sect-qtr** 34-SE					
NW Lat 38.9275964	**Lon** -94.4371511	**SE Lat** 38.9271985	**Lon** -94.4332259				

Members notified

Company name	District	Type	Status
ATT DISTRIBUTION	ATT401	FO,TEL,TV	Not yet responded
EVERGY	EVSMET2	E	Not yet responded
GOOGLE FIBER	GOOGL02	FO	Not yet responded
SPIRE MO WEST	KI	G	Not yet responded
LEVEL 3 NOW CENTURYLINK	L3C	FO	Not yet responded
CITY OF LEES SUMMIT FIBER	LEESF01	FO,TS	Not yet responded
CITY OF LEES SUMMIT WATER	LEESU01	W	Not yet responded
CITY OF LEES SUMMIT SEWER	LEESU1_1	S	Not yet responded
CITY OF LEES SUMMIT STORMSEWER	LEESU1_2	SS	Not yet responded
MCI	MT	TEL	Clear/No conflict
SPECTRUM	TWCKCM51	TV	Not yet responded
UNITE PRIVATE NETWORKS	UPNET03	FO	Not yet responded

Map

Missouri One Call

Ticket no	230821559	**Type**	ROUTINE IX
Original call date	03/23/23 11:29 am		
Start date	03/28/23 07:00 am		

Caller information

Caller name	OLIVIA JOHNSON	**Phone**	181-665-0503
Rec device?	Y		

Excavator information

Excavator name	LAN-TEL COMMUNICATIONS		
Phone	181-665-0503	**Fax phone**	
Cell phone:			
Address	212 BROADWAY STREET GRAIN VALLEY, MO 64056		
Onsite contact	RYAN LLOYD	**Phone**	816-985-5472
Contact email	ojohnson@lantelkc.com		

Excavation information

Type of work	INSTALL FIBER CONDUIT AND SETTING HANDHOLES				
Work being done for	UNITE				
Equipment	DIRECTIONAL BORE MACHINE				
Explosives N	**Trenchless excav** NO	**Area marked** N		**Depth** OVER 10FT	

Location information

County	JACKSON	**City**	LEE'S SUMMIT
Address/street	613 NW TIMBER RIDGE TRL	**City limits**	Y
At	NW ASHURST DR		
Location of work	FROM THE CENTERLINES OF NW TIMBER RIDGE TRL AND NW ASHURST DR, HEAD NORTH ON NW TIMBER RIDGE TRL FOR 304 FT. THEN FROM THE CENTERLINE OF NW TIMBER RIDGE TRL, HEAD NNE FOR 516 FEET TO THE BEGINNING OF THE ROUTE MARK 15 FEET EITHER SIDE OF THE POINTS IN THE ROUTE. MARK FOLLOWING THE ROUTE E FOR 211 FEET. PAINT AND FLAG. ROUTE COORDINATES: BEGIN LAT:38.9277265, LON:-94.441439 TO LAT:38.9277012, LON:-94.4406964 END.		
Remarks			

Map Twp 48N	**Rng** 32W	**Sect-qtr** 34-SW				
NW Lat 38.9277981	**Lon** -94.4415306	**SE Lat** 38.9276296	**Lon** -94.4406048			

Members notified

Company name	District	Type	Status
ATT DISTRIBUTION	ATT401	FO,TEL,TV	Not yet responded

SPIRE MO WEST	KI	G	Not yet responded
CITY OF LEES SUMMIT WATER	LEESU01	W	Not yet responded
CITY OF LEES SUMMIT SEWER	LEESU1_1	S	Not yet responded
CITY OF LEES SUMMIT STORMSEWER	LEESU1_2	SS	Not yet responded
UNITE PRIVATE NETWORKS	UPNET03	FO	Not yet responded

Map

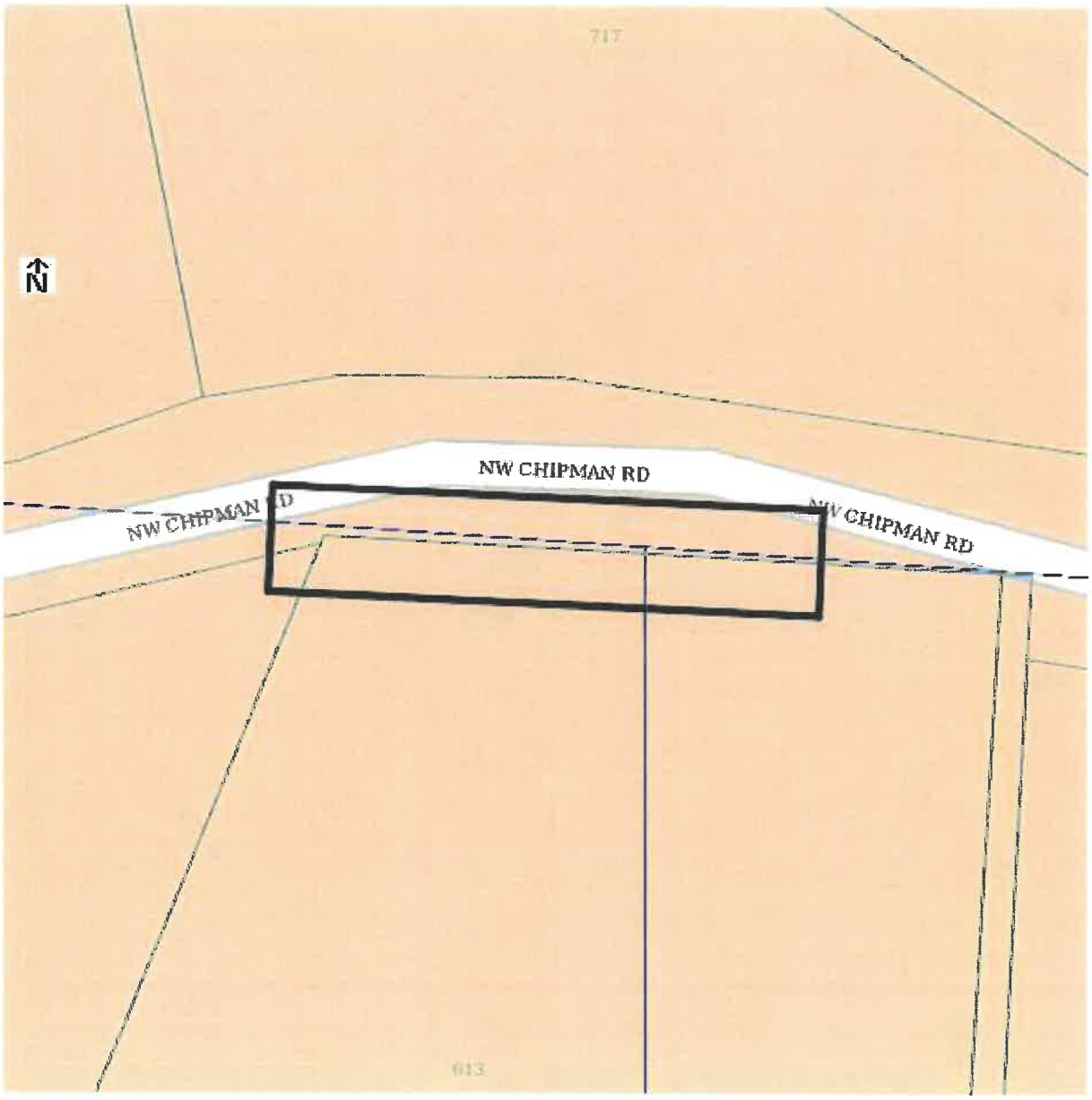

Peterbilt quote #0795

SN **Scott A. Niemeyer**

To: Monique Voll:

Cc: Olivia Johnso

Thu 3/23/2023 11:32 AM

Approved

108462

Sincerely,

Scott Niemeyer
Vice President
Lan-Tel Communication and Underground Services
212 E Broadway St.
Grain Valley, MO 64029
my Linked in profile
sniemeyer@lantelkc.com
www.lantelkc.com
Office: 816-650-5038 ext 204 Fax: 816-650-5862

Lan-Tel
WWW.LANTELKC.COM

KANSAS CITY PETERBILT INC.

8915 WOODEND
KANSAS CITY, KS 66111
(913) 441-2888
(800) 489-1122
(913) 422-5029 (FAX)

PARTS INVOICE NUMBER

QUOTATION

Date: 03-23-23

SOLD TO:

CASH SALE TAXABLE

SHIP TO:

devin
na
na na na

TAX ID: **AUTHORIZATION #:**

CUSTOMER ACCT NUMBER	PHONE	SALESMAN	SHIP VIA	CUSTOMER PURCHASE ORDER
100T	816 506-0862	jjl	WILL CALL	

LOC	PART #	DESCRIPTION	ORD	SHIP	BO	LIST	UNIT PRICE	EXTENSION
	QUOTE NUMBER - 0795							
	EXPIRATION DATE - 05-22-2023							
SHPB03	C81-1013	SPRING ASSY-AIR	1	1	090G		307.13	307.13
AA03F2	HV9990	VALVE-HEIGHT CONTROL WITH	1	1	090		99.86	99.86

```
  CCCC     AAA     SSSSS   HH   HH
  CC  CC   AA AA   SS   SS  HH   HH
CC       AA   AA   SS      HHHHHHH
CC       AAAAAAA     SSS   HHHHHHH
  CC  CC  AA   AA  SS   SS  HH   HH
  CCCC   AA   AA   SSSSS   HH   HH
```

ALL CORES MUST BE RETURNED IN ORIGINAL
PACKAGING AND FULLY ASSEMBLED TO RECEIVE
FULL CREDIT

10:55AM PARTS TAX

Picked By: _____ Checked By: _____ Location: _____

CASH

SUBTOTAL	406.99
FREIGHT	0.00
SALES TAX	37.14
PLEASE PAY	444.13

SIGNATURE: _____ CUSTOMER

PRINT NAME: _____ DATE: _____

TERMS, WARRANTIES, RETURN POLICY

BUYER ACKNOWLEDGMENT: 25% HANDLING CHARGE ON ALL RETURNED MERCHANDISE. ALL SPECIAL ORDER PARTS WILL REQUIRE PREPAYMENT IN FULL. NO REFUND WITHOUT THIS INVOICE. NO REFUND AFTER 10 DAYS. NO CORE REFUND AFTER 10 DAYS. ALL CORES MUST BE FULLY ASSEMBLED AND RETURNED IN THE ORIGINAL PACKAGING FOR FULL CORE CREDIT. ANY CORE RETURNED DISASSEMBLED OR WITH OUT ORIGINAL PACKAGING WILL NOT RECEIVE CREDIT. NO REFUND ON ELECTRICAL ITEMS INSTALLED. **LIMITATION OF WARRANTY:** LABOR PERFORMED BY **KANSAS CITY PETERBILT, INC.** IS WARRANTED AS FOLLOWS – ENGINE OVERHAUL, 90 DAYS; TRANSMISSION AND REAR END OVERHAULS, 60 DAYS; ALL OTHER LABOR, 30 DAYS. ALL WARRANTABLE REPAIRS MUST BE MADE BY **KANSAS CITY PETERBILT, INC.** AT THEIR SHOP DURING NORMAL WORKING HOURS. THIS WARRANTY DOES NOT INCLUDE LOSS OF TIME, USE, PROFITS, OR TOWING EXPENSE. **DISCLAIMER OF WARRANTIES:** ALL EXPRESSED WARRANTIES IF ANY, BY A MANUFACTURER OR SUPPLIER OTHER THEN THE DEALER IS NOT **KANSAS CITY PETERBILT, INC.** UNLESS OTHERWISE PROVIDED IN WRITING AND FURNISHED TO BUYER BY **KANSAS CITY PETERBILT, INC. PAYMENT TERMS:** PAYMENT FOR PURCHASES MADE SHALL BE DUE AND PAYABLE BY CUSTOMER **"NET 10TH PROX." (FINANCE CHARGE IS COMPUTED BY A PERIODIC RATE OF 1 ½% PER MONTH)** IF THE ACCOUNT REMAINS UNPAID AND IS PLACED IN COLLECTIONS, CUSTOMER AGREES TO MAKE PAYMENTS FOR ALL COLLECTION COSTS INCURRED BY **KANSAS CITY PETERBILT, INC.**, INCLUDING ATTORNEY'S FEES, COURT COSTS AND LEGAL EXPENSES, UNLESS PROVIDED OTHERWISE BY APPLICABLE STATE LAW.

DWG: F:\projects\013-2392-c\40-design\AutoCAD\final plans\Sheets\TLCM\unite-90 chipman utility relocation\Final Plans\UPN-90_Chipman Road Relocation.dwg USER: rachuito
DATE: Mar 02, 2023 3:49pm XREFS: Chipman Rd Relo_Base align.ref align.ref_Retaining Walls align_ref align_ref_Retaining Walls basemap_ref baseutil.ref horiz_ref drainage.ref sansew_ref Prop_Util.ref water_ref

ADDRESS: CHIPMAN ROAD RELOCATION

WORK PLAN INDEX

SHEET	DESCRIPTION
1	COVER SHEET
2	GENERAL NOTES/LEGEND
3-9	DESIGN PLAN SHEETS
10	TYPICAL DETAILS
11	FINAL QUANTITIES

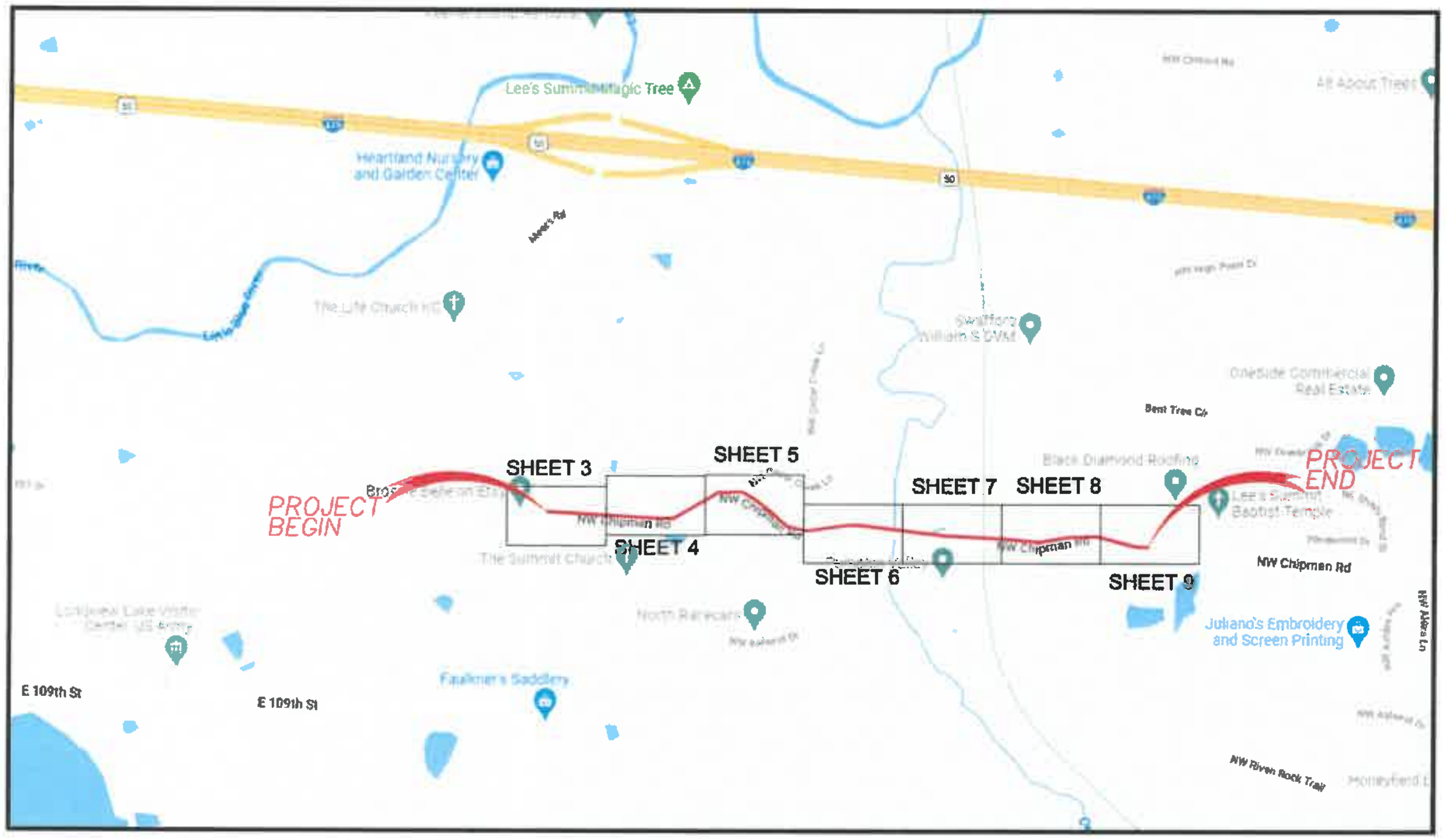

Vicinity Map

CONTACT INFO

BRANDON MYER
CONSTRUCTION MANAGER
816-206-4257
BRANDON.MYER@UPNFIBER.COM

811 Know what's below. Call before you dig.

NOT TO SCALE

olsson
7301 West 133rd Street, Suite 200 Overland Park, KS 66213-4750 TEL 913.381.1170 FAX 913.381.1174 www.olsson.com

Unite Private Networks

PE Stamp & Approval

REV. NO.	DATE	REVISIONS DESCRIPTION

REVISIONS

COVER SHEET
CHIPMAN ROAD RELOCATION
LEE SUMMIT, MO
2022

drawn by: RMB
checked by: AFV
approved by: JMC
project no.:
drawing no.: UPN-90
date: 3/2/2022

SHEET 1 OF 11

DWG: F:\projects\013-2392-c\40-design\AutoCAD\final plans\Sheets\TLCM\unite-90 chipman utility relocation\Final Plans\UPN-90_Chipman Road Relocation.dwg USER: rschultz
DATE: Mar 02, 2023 3:50pm XREFS: Chipman Rd Relo_Base align.ref align.ref_Retaining Walls align_ref align_ref_Retaining Walls basemap_ref baseutil.ref horiz_ref drainage.ref sansew_ref Prop_Util.ref water_ref

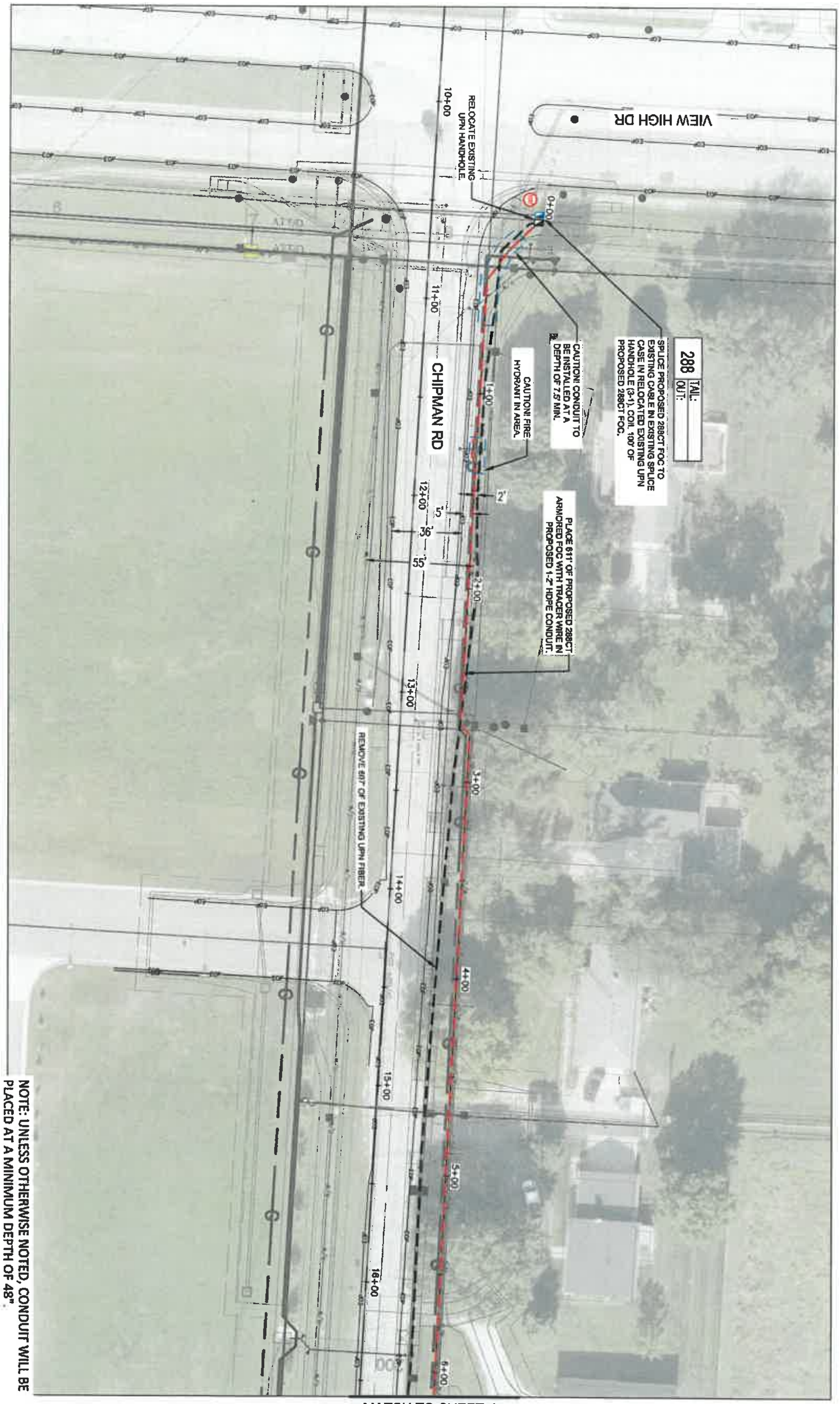

NOTE: UNLESS OTHERWISE NOTED, CONDUIT WILL BE PLACED AT A MINIMUM DEPTH OF 48".

811 Know what's below. Call before you dig.

SCALE: 1"=50'

MATCH TO SHEET 4

PROJECT SHEET		
CHIPMAN ROAD RELOCATION		
LEE SUMMIT, MO	2022	REVISIONS

REV. NO.	DATE	REVISIONS DESCRIPTION

PE Stamp & Approval

Unite PRIVATE NETWORKS

olsson

7301 West 133rd Street, Suite 200 Overland Park, KS 66213-4750 TEL 913.381.1170 FAX 913.381.1174 www.olsson.com

SHEET 3 OF 11

DWG: F:\projects\013-2392-c\40-design\AutoCAD\final plans\Sheets\TLCM\unite-90 chipman utility relocation\Final Plans\UPN-90_Chipman Road Relocation.dwg USER: rschulta
DATE: Mar 02, 2023 3:50pm XREFS: Chipman Rd Relo_Base align.ref align.ref_Retaining Walls align_ref align_ref_Retaining Walls basemap_ref baseutil.ref horiz_ref drainage.ref sansew_ref Prop_Util.ref water_ref

MATCH TO SHEET 3

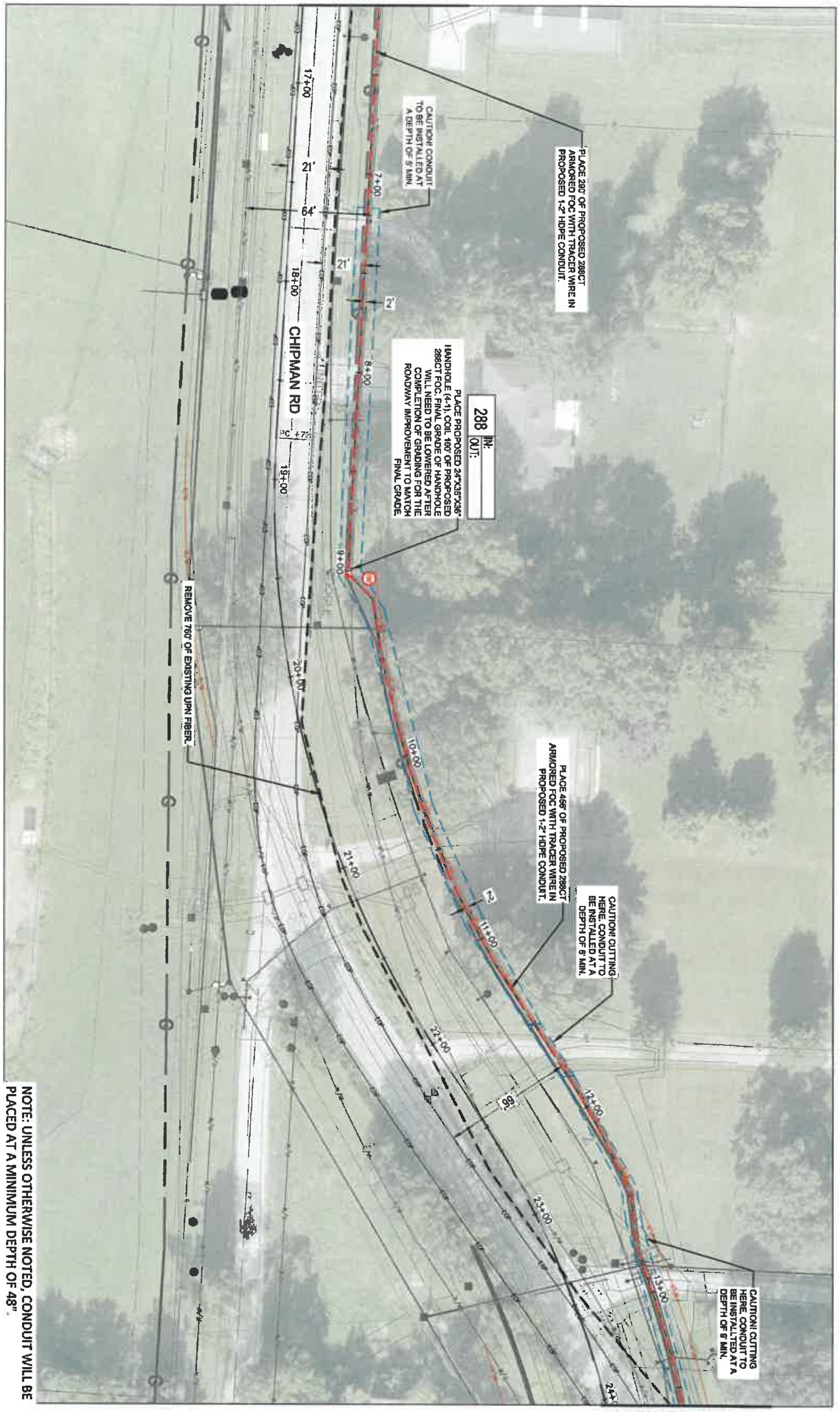

NOTE: UNLESS OTHERWISE NOTED, CONDUIT WILL BE PLACED AT A MINIMUM DEPTH OF 48".

811 Know what's below. Call before you dig.

SCALE: 1"=50'

MATCH TO SHEET 5

drawn by: RMB checked by: AFV approved by: AFV project no.: UPN-90 drawing no.: date: 3/2/2023	PROJECT SHEET	REV. NO. / DATE / REVISIONS DESCRIPTION	PE Stamp & Approval	Unite PRIVATE NETWORKS	olsson
SHEET 4 OF 11	CHIPMAN ROAD RELOCATION				7301 West 133rd Street, Suite 200 Overland Park, KS 66213-4750 TEL 913.381.1170 FAX 913.381.1174 www.olsson.com
	LEE SUMMIT, MO 2022	REVISIONS			

MATCH TO SHEET 4

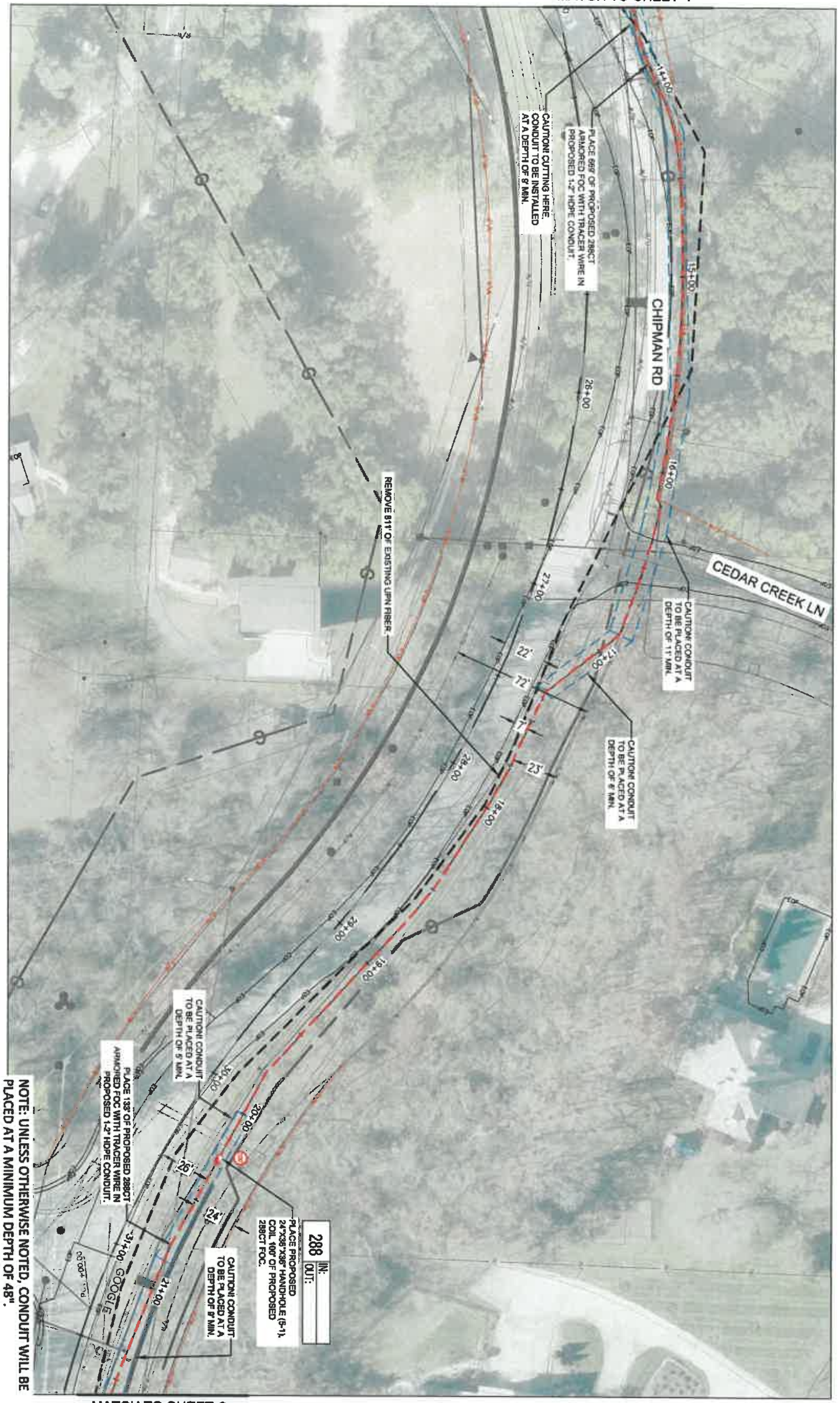

811 Know what's below. Call before you dig.

0 10' 20' 30' 40' 50'
SCALE: 1"=50'

MATCH TO SHEET 6

SHEET 5 OF 11	drawn by: RMS; checked by: AFV; approved by: JMC; project no.: UPN-90; drawing no.: ; date: 3/2/2023	PROJECT SHEET	REV. NO. / DATE / REVISIONS DESCRIPTION	PE Stamp & Approval	Unite PRIVATE NETWORKS
		CHIPMAN ROAD RELOCATION			olsson
		LEE SUMMIT, MO — 2022	REVISIONS		7301 West 133rd Street, Suite 200 Overland Park, KS 66213-4750 TEL 913.381.1170 FAX 913.381.1174 www.olsson.com

DWG: F:\projects\013-2392-c\40-design\AutoCAD\final plans\Sheets\TLCM\unite-90 chipman utility relocation\Final Plans\UPN-90_Chipman Road Relocation.dwg USER: rschulte
DATE: Mar 02, 2023 3:52pm XREFS: Chipman Rd Relo_Base align.ref align.ref_Retaining Walls align_ref align_ref_Retaining Walls basemap_ref baseutil.ref horiz_ref drainage.ref sansew_ref Prop_Util.ref water_ref

MATCH TO SHEET 5

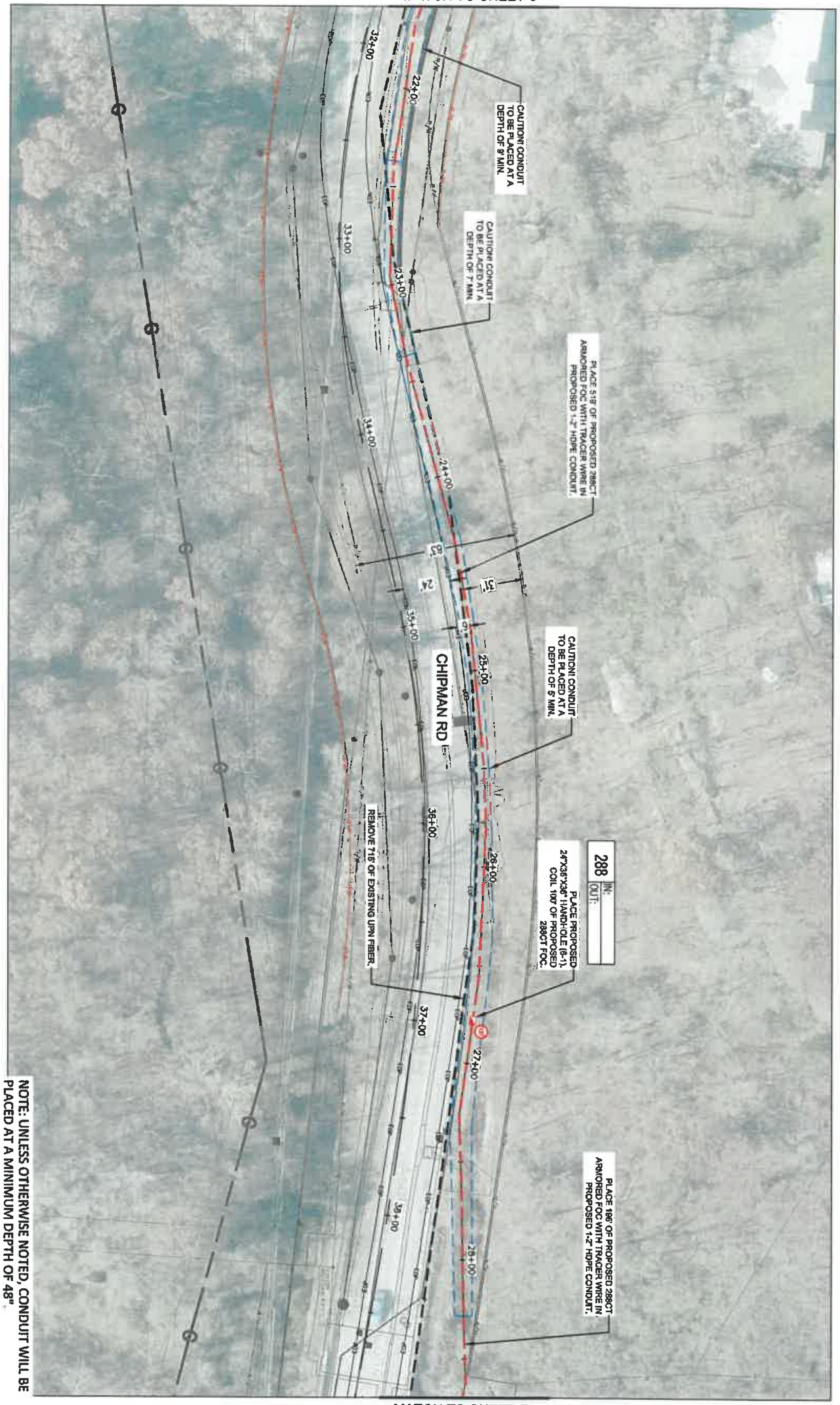

MATCH TO SHEET 7

811 Know what's below. Call before you dig.

SCALE: 1"=50'

PROJECT SHEET	REV. NO.	DATE	REVISIONS DESCRIPTION
CHIPMAN ROAD RELOCATION			
LEE SUMMIT, MO — 2022			REVISIONS

PE Stamp & Approval

Unite PRIVATE NETWORKS

olsson

7301 West 133rd Street, Suite 200 Overland Park, KS 66213-4750 TEL 913.381.1170 FAX 913.381.1174 www.olsson.com

SHEET 6 OF 11

MATCH TO SHEET 6

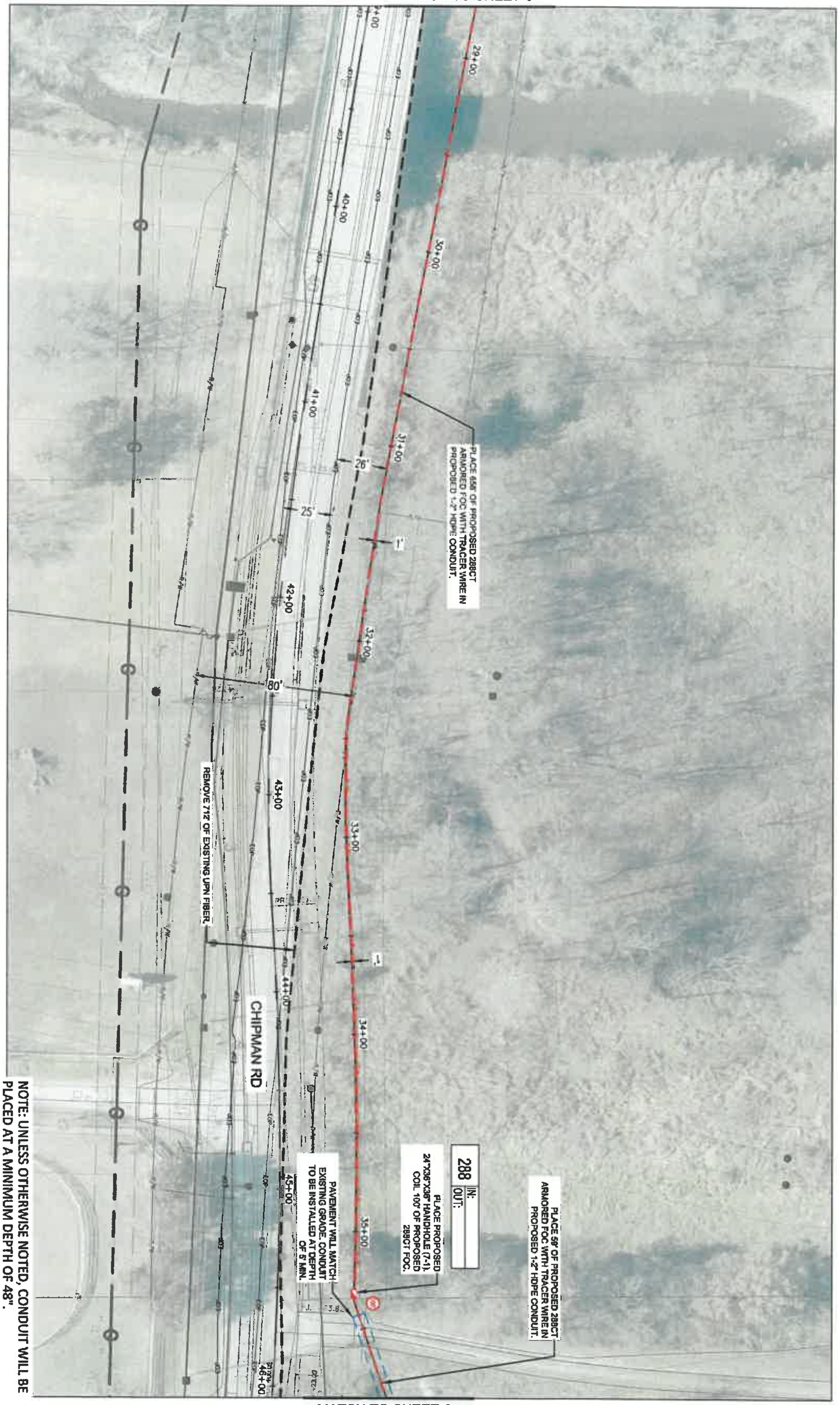

NOTE: UNLESS OTHERWISE NOTED, CONDUIT WILL BE PLACED AT A MINIMUM DEPTH OF 48".

811 Know what's below. Call before you dig.

0 10' 20' 30' 40' 50'
SCALE: 1"=50'

MATCH TO SHEET 8

drawn by:	RMS
checked by:	AJV
approved by:	JMC
project no.:	
drawing no.:	UPN-90
date:	3/2/2023

PROJECT SHEET

CHIPMAN ROAD RELOCATION

LEE SUMMIT, MO 2022

REV. NO.	DATE	REVISIONS DESCRIPTION

REVISIONS

PE Stamp & Approval

Unite PRIVATE NETWORKS

olsson
7301 West 133rd Street, Suite 200 Overland Park, KS 66213-4750 TEL 913.381.1170 FAX 913.381.1174 www.olsson.com

DWG: F:\projects\013-2392-c\40-design\AutoCAD\final plans\Sheets\TLCM\unite-90 chipman utility relocation\Final Plans\UPN-90_Chipman Road Relocation.dwg USER: rschulte
DATE: Mar 02, 2023 4:28pm XREFS: Chipman Rd Relo_Base align.ref align.ref_Retaining Walls align_ref align_ref_Retaining Walls basemap_ref baseutil.ref horiz_ref drainage.ref sansew_ref Prop_Util.ref water_ref

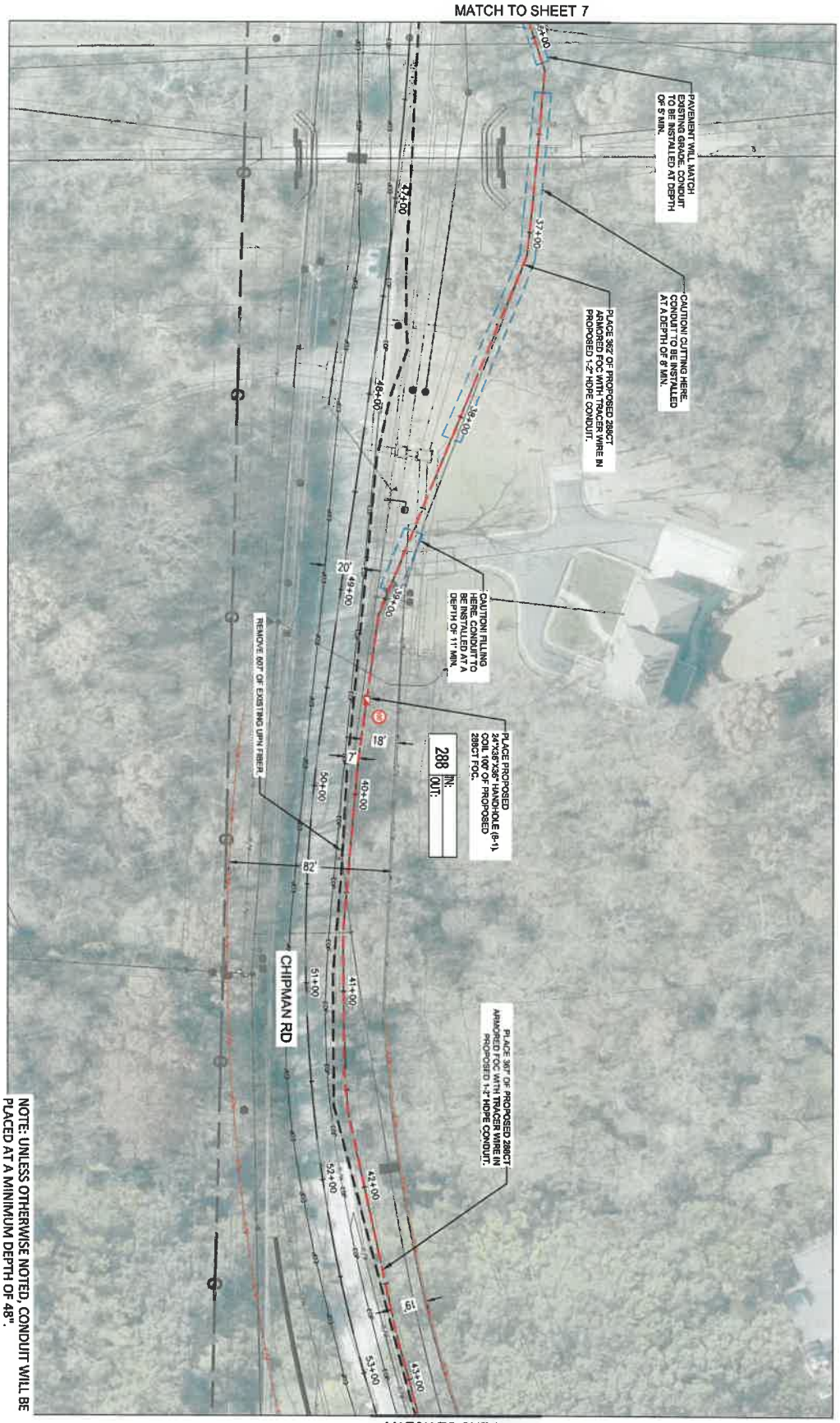

NOTE: UNLESS OTHERWISE NOTED, CONDUIT WILL BE PLACED AT A MINIMUM DEPTH OF 48".

Know what's below. Call before you dig. 811

SCALE: 1"=50'

PROJECT SHEET	REV. NO.	DATE	REVISIONS DESCRIPTION
CHIPMAN ROAD RELOCATION			
LEE SUMMIT, MO 2022			REVISIONS

PE Stamp & Approval

Unite Private Networks

olsson
7301 West 133rd Street, Suite 200
Overland Park, KS 66213-4750
TEL 913.381.1170
FAX 913.381.1174
www.olsson.com

SHEET 8 OF 11

DWG: F:\projects\013-2392-c\40-design\AutoCAD\final plans\Sheets\TLCM\unite-90 chipman utility relocation\Final Plans\UPN-90_Chipman Road Relocation.dwg USER: rschulte
DATE: Mar 02, 2023 3:54pm XREFS: Chipman Rd Relo_Base align.ref align.ref_Retaining Walls align_ref align_ref_Retaining Walls basemap_ref baseutil.ref horiz_ref drainage.ref sansew_ref Prop_Util.ref water_ref

MATCH TO SHEET 8

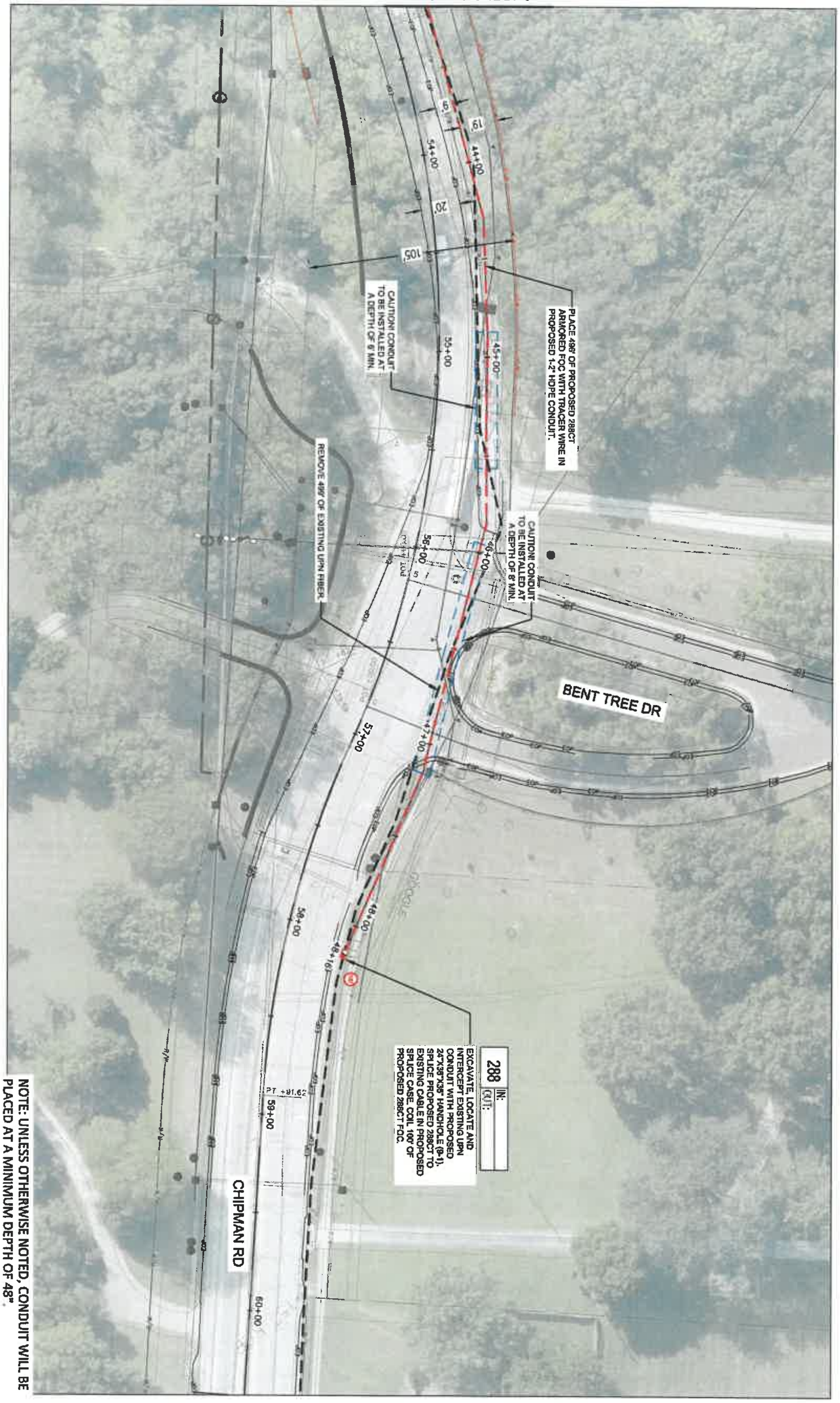

Know what's below. Call before you dig.

SCALE: 1"=50'

PROJECT SHEET		REV. NO.	DATE	REVISIONS DESCRIPTION	PE Stamp & Approval
CHIPMAN ROAD RELOCATION					
LEE SUMMIT, MO	2022	REVISIONS			

SHEET 9 of 11

Unite PRIVATE NETWORKS

olsson

7301 West 133rd Street, Suite 200 Overland Park, KS 66213-4750 TEL 913.381.1170 FAX 913.381.1174 www.olsson.com

DWG: F:\projects\013-2392-c\40-design\AutoCAD\final plans\Sheets\TLCM\unite-90 chipman utility relocation\Final Plans\UPN-90_Chipman Road Relocation.dwg USER: rschulte
DATE: Mar 02, 2023 3:54pm XREFS: Chipman Rd Relo_Base align.ref align.ref_Retaining Walls align_ref align_ref_Retaining Walls basemap_ref baseutil.ref horiz_ref drainage.ref sansew_ref Prop_Util.ref water_ref

TYPICALS

PCA243636-00006

PCX POLYMER CONCRETE ASSEMBLY

24" x 36" x 36"
(For actual dimensions see drawing)

Polymer Concrete Assembly, Straight Sides, No Floor, WUC 3.6, ANSI/SCTE 77 - "T15/20K," 3/8" Hex Bolts, Standard Nameplate (Specify at time of order) Installed

LOAD RATINGS
Incidental Traffic - Parking Lot, Sidewalk
Conforms to:
- WUC 3.6
- ASTM C 857
- ANSI/SCTE 77

FEATURES:
- Drop-in nameplate
- Shipped assembled
- Skid resistant cover
- Stainless steel bolts
- Cast-in floating nut box
  - Integral drain holes

Additional product information continued on the reverse

newbasis
Composites for Infrastructure
2626 Kansas Avenue
Riverside, California 92507
951.787.0600
951.787.0632 (fax)
info@newbasis.com
newbasis.com

PCX

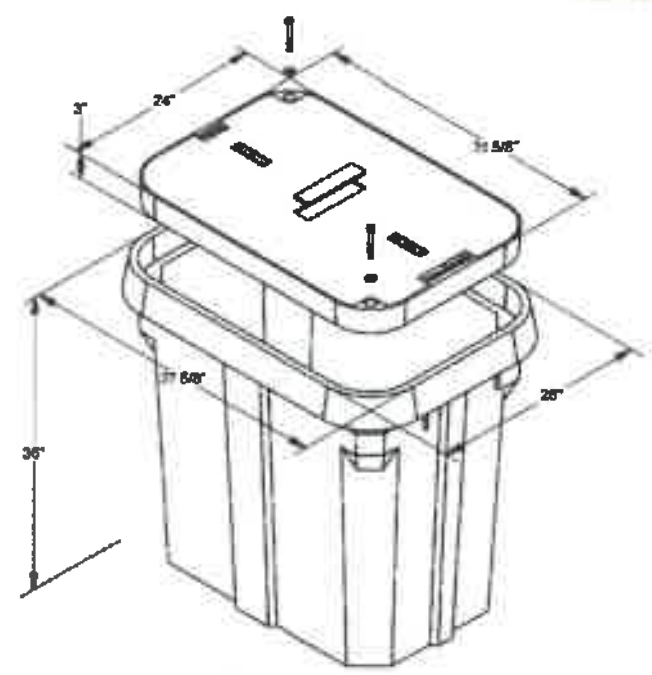

Inside Dimensions		
Length	Width	Depth
33 9/16"	21 15/16"	33"
27 1/8"	15 1/2"	

Rev. C.0

PCA243636-00006 PCX POLYMER CONCRETE ASSEMBLY

PCX newbasis

Polymer Concrete Assembly, Straight Sides, No Floor, WUC 3.6, ANSI/SCTE 77 - "T15/20K," 3/8" Hex Bolts, Standard Nameplate (Specify at time of order) Installed

24" x 36" x 36" For actual dimensions, see drawing on front side.

AVAILABLE OPTIONS

- ☐ Tier 22 Load Rating
- ☐ Penta Bolts
- ☐ Telephone EMS
- ☐ Power EMS
- ☐ Custom Nameplate Installed
- ☐ Custom Nameplate Shipped Separately
- ☑ Standard Nameplate Installed
- ☐ Standard Nameplate Shipped Separately

☑ - Indicates a selected option

NAMEPLATES

One standard nameplate included with each assembly, installed at the factory or easily installed in the field. Custom nameplates are available. Contact customer service.

Standard Nameplates
- Electric
- Telephone
- Fiber Optic
- Water
- Street Lighting
- Broadband
- Traffic
- CATV
- Traffic Signal
- Communications

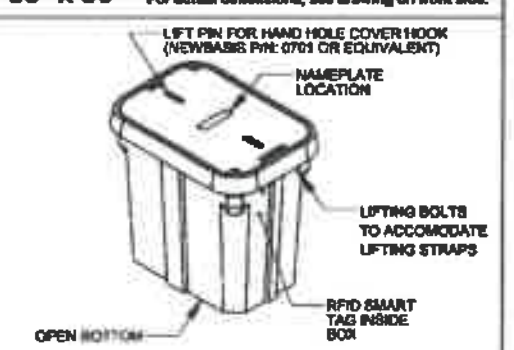

MATERIAL PROPERTIES AND ATTRIBUTES

Compressive Strength
Polymer Concrete - 11500 PSI
Per ASTM D695

Flexural Strength
Polymer Concrete - 4000 PSI
Per ASTM D790

Coefficient of Friction (Dry)
1.088
Per ASTM C1028

Polymer Concrete
- Advanced composite: Very high strength to weight ratio
- Non-metallic
- Non-conductive
- UV Resistant
- High impact resistant
- Impervious to chemicals and moisture

Materials tested in accordance with ASTM D-543 and ASTM D-570

WEIGHTS AND SHIPPING

COVER WEIGHT: 98.0 lbs
BOX WEIGHT: 239.9 lbs.
ASSEMBLY WEIGHT: 337.9 lbs.
LOADED PALLET WEIGHT: 1394 lbs.

Standard shipping includes van delivery of pallet quantities to the lower 48 states. Partial pallet quantities and flat bed shipping available at an additional cost.

PACKAGING (Steel Banding, Edge Protection)

PALLET QUANTITY: 4

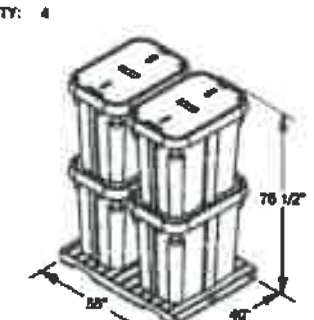

Rev. C.0

olsson
7301 West 133rd Street, Suite 200
Overland Park, KS 66213-4750
TEL 913.381.1170
FAX 913.381.1174
www.olsson.com

Unite Private Networks

PE Stamp & Approval

REV. NO.	DATE	REVISIONS DESCRIPTION

REVISIONS

TYPICAL DETAILS
CHIPMAN ROAD RELOCATION
LEE SUMMIT, MO
2022

drawn by: RMB
checked by: AFV
approved by: JMC
project no.: project no.:
drawing no.: UPN-90
date: 3/2/2023

SHEET 10 OF 11

DWG: F:\projects\013-2392-c\40-design\AutoCAD\final plans\Sheets\TLCM\unite-90 chipman utility relocation\Final Plans\UPN-90_Chipman Road Relocation.dwg USER: rschultz
DATE: Mar 02, 2023 3:54pm XREFS: Chipman Rd Relo_Base align.ref align.ref_Retaining Walls align_ref align_ref_Retaining Walls basemap_ref baseutil.ref horiz_ref drainage.ref sansew_ref Prop_Util.ref water_ref

	TOTAL QUANTITIES		
ITEM	ITEM DESCRIPTION	UNITS	QUANTITY
1.	ROD & PROOF EXISTING DUCT	LF	
2.	SUPPLY & INSTALL 1-2" HDPE DUCT	LF	4816
3.	SUPPLY & INSTALL 2-2" HDPE DUCT	LF	
4.	SUPPLY & INSTALL 1-1.25" HDPE DUCT	LF	
5.	SUPPLY & INSTALL 2" PVC DUCT	LF	
6.	REMOVE EXISTING FIBER	LF	4712
7.	SUPPLY & INSTALL 2" RIGID STEEL ON A STRUCTURE	LF	
8.	SUPPLY & INSTALL 3-CELL MAXCELL	LF	
9.	SUPPLY & INSTALL TRACER WIRE	LF	4816
10.	SUPPLY & INSTALL 24"X36"X36" HANDHOLE	EACH	6
11.	SUPPLY & INSTALL UNDERGROUND SPLICE ENCLOSURE	EACH	1
12.	INSTALL 432CT ARMORED FIBER OPTIC CABLE - UNDERGROUND	LF	
13.	INSTALL 288CT ARMORED FIBER OPTIC CABLE - UNDERGROUND	LF	5516
14.	INSTALL 96CT ARMORED FIBER OPTIC CABLE - UNDERGROUND	LF	
15.	LASH 432CT ARMORED FIBER OPTIC CABLE - AERIAL	LF	
16.	LASH 288CT ARMORED FIBER OPTIC CABLE - AERIAL	LF	
17.	LASH 96CT ARMORED FIBER OPTIC CABLE - AERIAL	LF	
18.	SUPPLY & INSTALL 6.6M STRAND	LF	
19.	SUPPLY & INSTALL FIBER SNOWSHOE	EACH	
20.	SUPPLY & INSTALL 2" PVC STAND OFF RISER	EACH	
21.	SUPPLY & INSTALL 4" PVC STAND OFF RISER	EACH	
22.	SUPPLY & INSTALL DOWN GUY AND ANCHOR	EACH	
23.	SUPPLY & INSTALL AERIAL SPLICE ENCLOSURE	EACH	
24.	SUPPLY & INSTALL 1" EMT CONDUIT	LF	
25.	SUPPLY & INSTALL 2" EMT CONDUIT	LF	
26.	SUPPLY & INSTALL 1" PLENUM RATED INNERDUCT	LF	
27.	SUPPLY & INSTALL WYE CAST CONNECTOR	EACH	
28.	SUPPLY & INSTALL LB	EACH	
29.	PROPOSED WALL CORE	EACH	
30.	INSTALL 24CT INDOOR/OUTDOOR RATED FIBER OPTIC CABLE - UNDERGROUND	LF	
31.	INSTALL 24CT INDOOR/OUTDOOR RATED FIBER OPTIC CABLE - AERIAL	LF	
32.	REMOVE & REPLACE SIDEWALK	SQ FT	
33.	REMOVE & REPLACE ASPHALT	SQ FT	
* 34.	TRAFFIC PERMIT	AGENCIES	1
* 35.	RIGHT OF WAY PERMIT	AGENCIES	1

* CITY, COUNTY, AND STATE.

olsson
7301 West 133rd Street, Suite 200
Overland Park, KS 66213-4750
TEL 913.381.1170
FAX 913.381.1174
www.olsson.com

811 Know what's below. Call before you dig.

olsson
7301 West 133rd Street, Suite 200
Overland Park, KS 66213-4750
TEL 913.381.1170
FAX 913.381.1174
www.olsson.com

Unite

PE Stamp & Approval

REV. NO.	DATE	REVISIONS DESCRIPTION

REVISIONS

FINAL QUANTITIES
CHIPMAN ROAD RELOCATION
LEE SUMMIT, MO 2022

drawn by: RMB
checked by: AFV
approved by: JMC
project no.:
drawing no.: UPN-90
date: 3/2/2023

SHEET 11 OF 11