
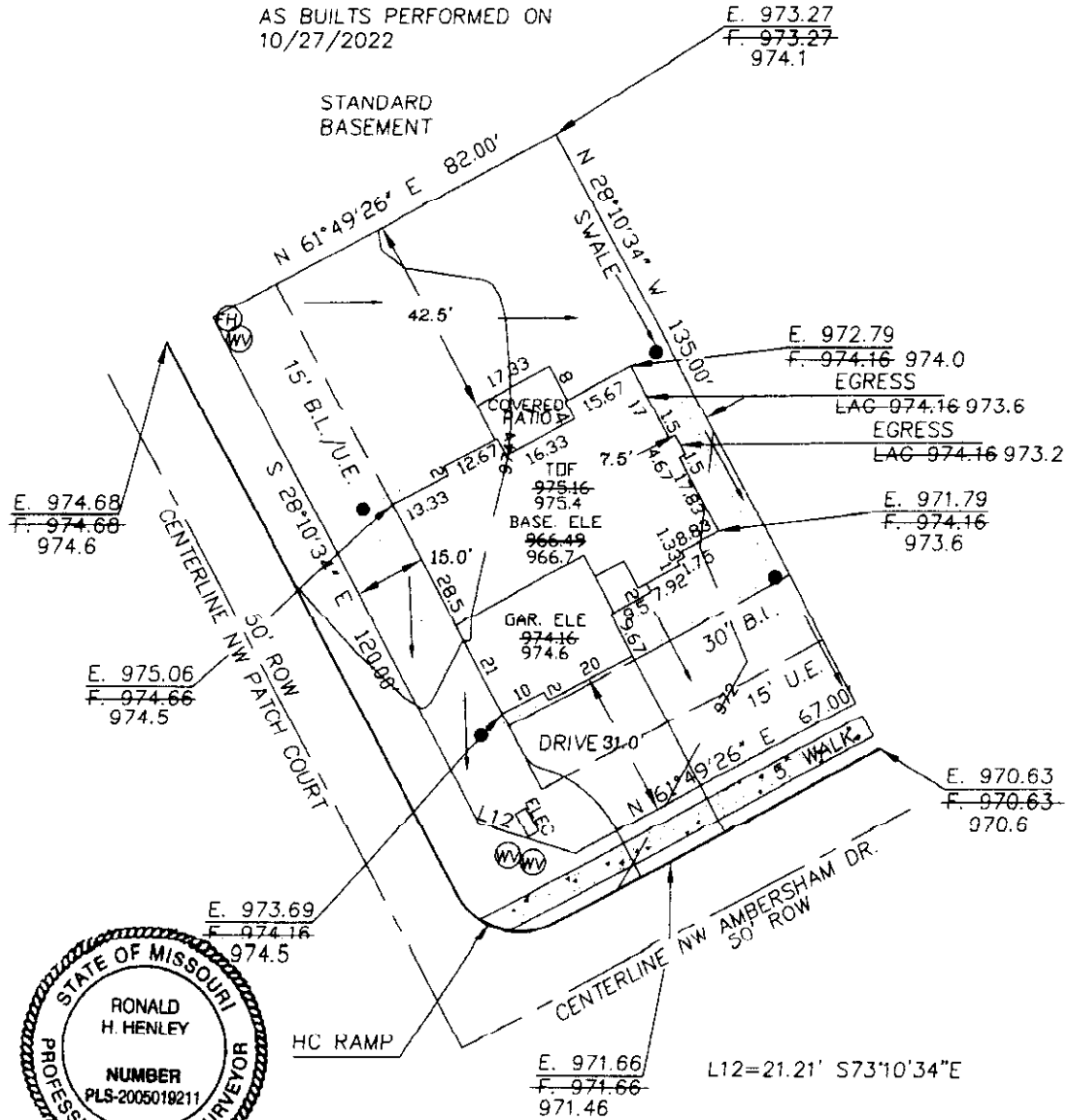


CONSTRUCTION STAKE PLOT PLAN

ORDERED BY: NEW MARK HOMES
 DESCRIPTION: LOT 90 WOODSIDE RIDGE 1ST PLAT
 LOTS 1-143 & TRACTS A,B,C,D,E,F,G, and H
 LEE'S SUMMIT, JACKSON COUNTY, MISSOURI
 302 NW AMBERSHAM
 NO DECK CONSTRUCTION WITHOUT A PERMIT
 AS GRADED PLOT PLAN REQUIRED BEFORE OCCUPANCY

RELEASE FOR
 CONSTRUCTION
 AS NOTED ON PLAN REVIEW
 CHAIRMAN SERVICE
 LEE'S SUMMIT, MISSOURI

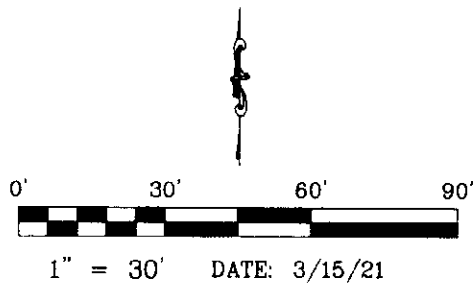
AS BUILTS PERFORMED ON
 10/27/2022



• = 6' O/S BAR (TYP)

**HENLEY
 SURVEY CO.**

PHONE: (816) 716-3254



This plot plan was prepared for use before and during foundation construction only. House stakes as shown on plot plan. Contractor to check and verify house dimensions and elevations at job site. We are not responsible for unknown or platted easements of any kind unless we are furnished the description of said easements before the field work is performed. NOTE: Cuts shown hereon for excavation are a guide only. Final decision as to cuts and foundation height are to be made by builder on job site.

DIRECTION OF DRAINAGE →