WORK LOCATION MAP

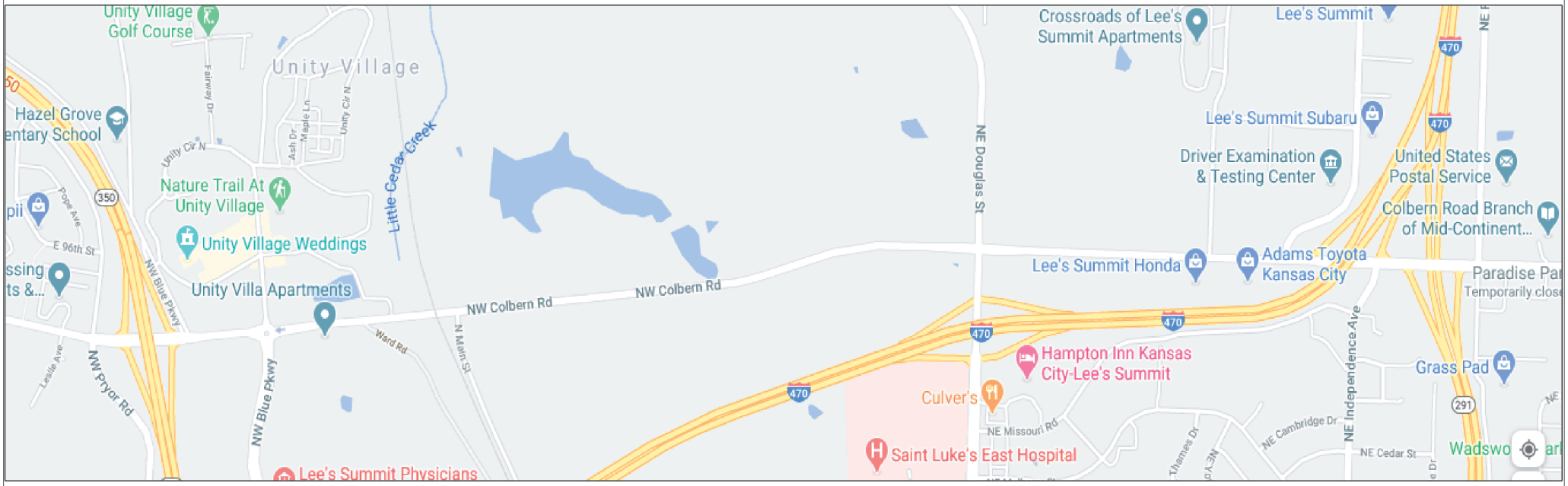

N

Wire Center Name: I2
NPANNX: 816524
Tax District: XX999
Tapper Code: XXXXXX

CONTRACT ENGINEER:
RALPH "MAC" McLAUGHLIN
BYERS ENGINEERING
(816)806-7160

PROJECT #	DATE SVC REQ'D
A01XE9D	10/07/2022

DA	GEO LOC	CLLI
1311	EE4160	KSCYMO41

PRIMARY ENGR.: GIPFERT, RONALD G

ENGR. ID: RG7910	PERMIT REQ'D.	N
PHONE #: 8167720318	PRINT 1 OF 19	

AT&T Proprietary (Internal Use Only.) Not for use or disclosure outside of AT&T companies except under written agreement.

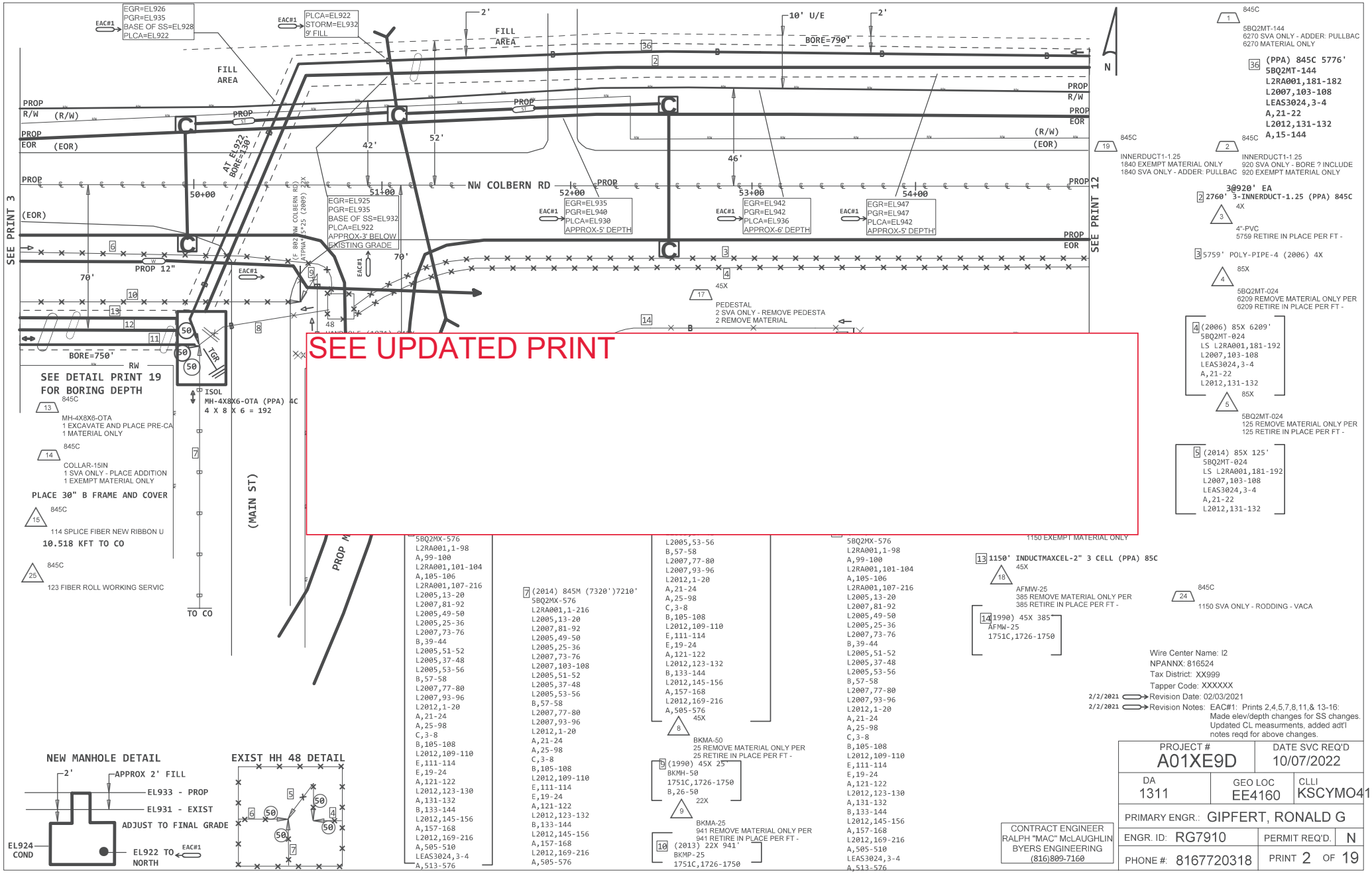

SEE UPDATED PRINT

AT&T Proprietary (Internal Use Only.) Not for use or disclosure outside of AT&T companies except under written agreement.

SEE UPDATED PRINT

DEPTH CHART						
STA	EXIST GRADE	PROP GRADE	EXISTING COND	PROP COND/CABLE	APPROX DEPTH	ACTUAL DEPTH
46+00	899	907	———	890	9'	
45+50	894	914	———	896	7'	
45+00	903	914	———	898	5'	

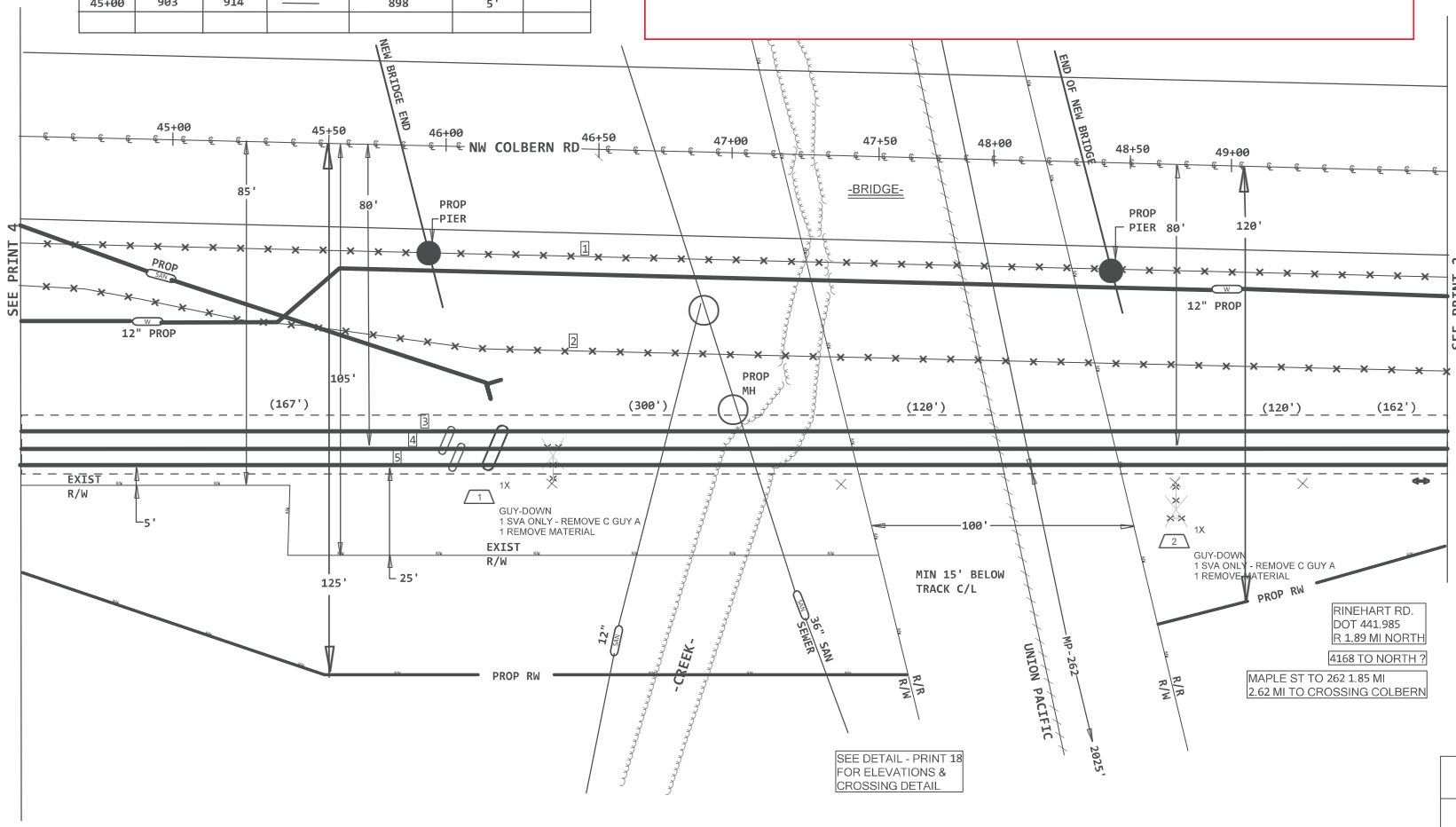

SEE DETAIL - PRINT 18 FOR ELEVATIONS & CROSSING DETAIL

RINEHART RD.
DOT 441.985
R 1.89 MI NORTH

4168 TO NORTH ?

MAPLE ST TO 262 1.85 MI
2.62 MI TO CROSSING COLBERN

PRINT 2 (5)
1 (2013) 85X 0'
5BQ2MX-576
L2RA001,1-98
A,99-100
L2RA001,101-104
A,105-106
L2RA001,107-216
L2005,13-20
L2007,81-92
L2005,49-50
L2005,25-36
L2007,73-76
B,39-44
L2005,51-52
L2005,37-48
L2005,53-56
B,57-58
L2007,77-80
L2007,93-96
L2012,1-20
A,21-24
A,25-98
C,3-8
B,105-108
L2012,109-110
E,111-114
E,19-24
A,121-122
L2012,123-130
A,131-132
B,133-144
L2012,145-156
A,157-168
L2012,169-216
A,505-510
LEAS3024,3-4
A,513-576

PRINT 2 (9)
2 (2013) 22X 0'
BKMP-25
1751C,1726-1750

PRINT 2 (10)
5 (PPA) 85C 0'
5BQ2MX-576
L2RA001,1-98
A,99-100
L2RA001,101-104
A,105-106
L2RA001,107-216
L2005,13-20
L2007,81-92
L2005,49-50
L2005,25-36
L2007,73-76
B,39-44
L2005,51-52
L2005,37-48
L2005,53-56
B,57-58
L2007,77-80
L2007,93-96
L2012,1-20
A,21-24
A,25-98
C,3-8
B,105-108
L2012,109-110
E,111-114
E,19-24
A,121-122
L2012,123-130
A,131-132
B,133-144
L2012,145-156
A,157-168
L2012,169-216
A,505-510
LEAS3024,3-4
A,513-576

PRINT 2 (11)
3 0' 2-HDPE-4" (PPA) 4C

PRINT 2 (12)
4 0' INDUCTMAXCEL-2" 3 CELL (PPA) 85C

Wire Center Name: I2
NPANNX: 816524
Tax District: XX999
Tapper Code: XXXXXX

PROJECT # A01XE9D		DATE SVC REQ'D 10/07/2022
DA 1311	GEO LOC EE4160	CLLI KSCYMO41
PRIMARY ENGR.: GIPFERT, RONALD G		
ENGR. ID: RG7910	PERMIT REQ'D. N	
PHONE #: 8167720318	PRINT 3 OF 19	

CONTRACT ENGINEER
RALPH "MAC" McLAUGHLIN
BYERS ENGINEERING
(816)809-7160

AT&T Proprietary (Internal Use Only.) Not for use or disclosure outside of AT&T companies except under written agreement.

DEPTH CHART						
STA	EXIST GRADE	PROP GRADE	EXISTING COND	PROP COND/CABLE	APPROX DEPTH	ACTUAL DEPTH
44+00	913	915	——	910	3'	
43+00	919	919	——	915	4'	
42+00	931	931	——	927	4'	
41+00	937	937	——	933	4'	
40+00	948	948	——	944	4'	

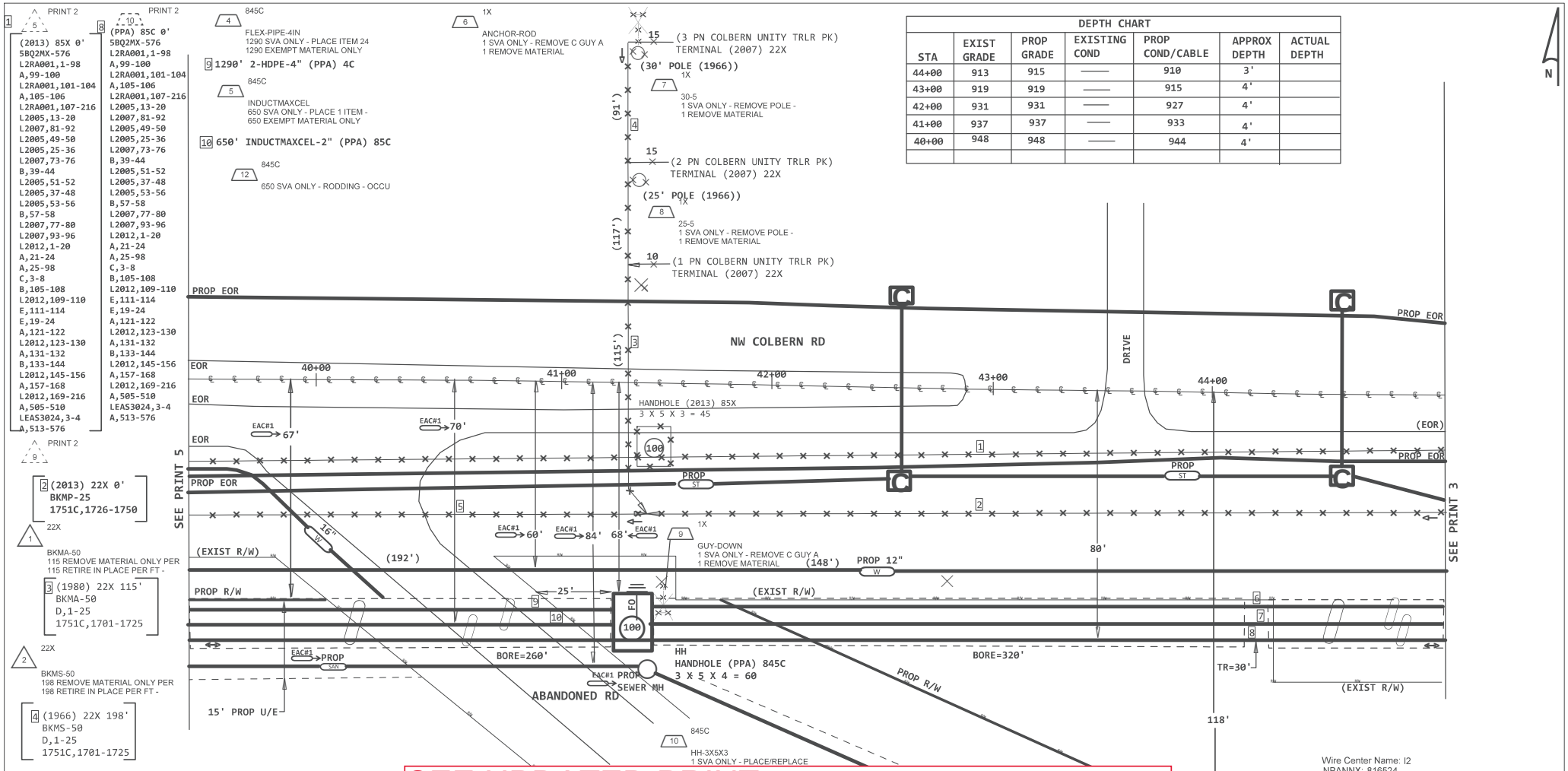

SEE UPDATED PRINT

Wire Center Name: I2
NPANNX: 816524
Tax District: XX999
Tapper Code: XXXXXX
2/3/2021 Revision Date: 02/03/2021
2/3/2021 Revision Notes: EAC#1: Prints 2,4,5,7,8,11,& 13-16: Made elev/depth changes for SS changes. Updated CL measurments, added adt'l notes reqd for above changes.

PROJECT #	DATE SVC REQ'D	
A01XE9D	10/07/2022	
DA 1311	GEO LOC EE4160	CLLI KSCYMO41
PRIMARY ENGR.: GIPFERT, RONALD G		
ENGR. ID: RG7910	PERMIT REQ'D. N	
PHONE #: 8167720318	PRINT 4 OF 19	

CONTRACT ENGINEER:
RALPH "MAC" McLAUGHLIN
BYERS ENGINEERING
(816)809-7160

AT&T Proprietary (Internal Use Only.) Not for use or disclosure outside of AT&T companies except under written agreement.

PRINT 2

5

1 (2013) 85X 0'
SBQ2MX-576
L2RA001,1-98
A,99-100
L2RA001,101-104
A,105-106
L2RA001,107-216
L2005,13-20
L2007,81-92
L2005,49-50
L2005,25-36
L2007,73-76
B,39-44
L2005,51-52
L2005,37-48
L2005,53-56
B,57-58
L2007,77-80
L2007,93-96
L2012,1-20
A,21-24
A,25-98
C,3-8
B,105-108
L2012,109-110
E,111-114
E,19-24
A,121-122
L2012,123-130
A,131-132
B,133-144
L2012,145-156
A,157-168
L2012,169-216
A,505-510
LEAS3024,3-4
A,513-576

PRINT 4

3

2 (2013) 22X 0'
BKMP-50
1751C,1701-1750

45X

2

BKMA-100
7 SVA ONLY - REMOVE CABLE A
7 REMOVE MATERIAL

76 (1966) 45X 7'
XBMX-100
1751C,1651-1700
C,51-100

22X

3

BKMP-100
263 REMOVE MATERIAL ONLY PER
263 RETIRE IN PLACE PER FT -

4 (2013) 22X 263'
BKMP-100
1751C,1651-1750

22X

4

BKMP-100
263 SVA ONLY - REMOVE CABLE A
263 REMOVE MATERIAL

45X

5

ANMW-100
248 REMOVE MATERIAL ONLY PER
248 RETIRE IN PLACE PER FT -

45X

11

ANMW-100
238 RETIRE IN PLACE PER FT -

5 (2013) 45X 238'
ANMW-100
1751C,1651-1750

PRINT 4

4

6 0' 2-HDPE-4" (PPA) 4C

PRINT 4

5

7 650' INDUCTMAXCEL-2" (PPA) 85C

PRINT 2

10

8 (PPA) 85C 0'
SBQ2MX-576
L2RA001,1-98
A,99-100
L2RA001,101-104
A,105-106
L2RA001,107-216
L2005,13-20
L2007,81-92
L2005,49-50
L2005,25-36
L2007,73-76
B,39-44
L2005,51-52
L2005,37-48
L2005,53-56
B,57-58
L2007,77-80
L2007,93-96
L2012,1-20
A,21-24
A,25-98
C,3-8
B,105-108
L2012,109-110
E,111-114
E,19-24
A,121-122
L2012,123-130
A,131-132
B,133-144
L2012,145-156
A,157-168
L2012,169-216
A,505-510
LEAS3024,3-4
A,513-576

78 (PPA) 45C 395'
ANMW-50
1751C,1651-1700

PRT 6

77 (1966) 45C 141'
XBMX-100
1751C,1651-1700
C,51-100

DEPTH CHART						
STA	EXIST GRADE	PROP GRADE	EXISTING COND	PROP COND/CABLE	APPROX DEPTH	ACTUAL DEPTH
39+00	949	949	—	945	4'	
38+00	950	950	—	946	4'	
37+00	950	950	—	946	4'	
36+00	951	951	—	947	4'	
35+00	950	950	—	946	4'	

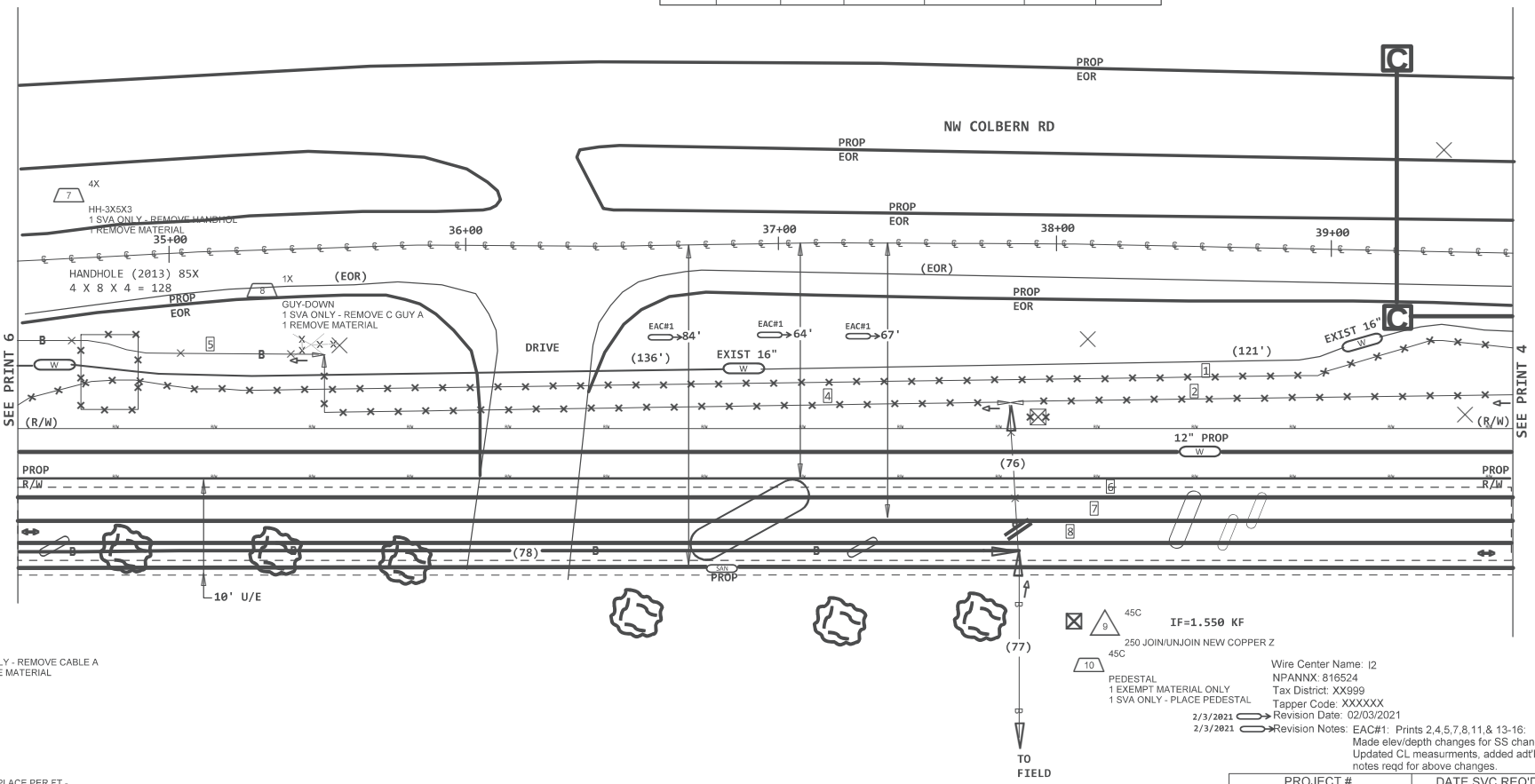

9 45C IF=1.550 KF
250 JOIN/UNJOIN NEW COPPER Z

10 45C
PEDESTAL
1 EXEMPT MATERIAL ONLY
1 SVA ONLY - PLACE PEDESTAL

Wire Center Name: I2
NPANNX: 816524
Tax District: XX999
Tapper Code: XXXXXX
2/3/2021 Revision Date: 02/03/2021
2/3/2021 Revision Notes: EAC#1: Prints 2,4,5,7,8,11,& 13-16: Made elev/depth changes for SS changes. Updated CL measurments, added adt'l notes reqd for above changes.

CONTRACT ENGINEER:
RALPH "MAC" McLAUGHLIN
BYERS ENGINEERING
(816)809-7160

PROJECT # A01XE9D	DATE SVC REQ'D 10/07/2022	
DA 1311	GEO LOC EE4160	CLLI KSCYMO41
PRIMARY ENGR.: GIPFERT, RONALD G		
ENGR. ID: RG7910	PERMIT REQ'D. N	
PHONE #: 8167720318	PRINT 5 OF 19	

AT&T Proprietary (Internal Use Only.) Not for use or disclosure outside of AT&T companies except under written agreement.

1 (2013) 45X 0'
ANMW-100
1751C,1651-1750

PRINT 5

2 (2013) 45M 615'
ANMW-200
B,1-11
1751C,1512-1523
B,24-68
1751C,1569-1575
A,76-200

3 (2013) 45M 410'
ANMW-300
B,1-11
1751C,1512-1523
B,24-68
1751C,1569-1600
B,101-125
1751C,1626-1750
A,851-900

4 (2013) 45M 30'
ANMW-100
1751C,1576-1600
B,101-125
1751C,1626-1650
A,76-100

5 (2013) 85X 0'
5BQ2MX-576
L2RA001,1-98
A,99-100
L2RA001,101-104
A,105-106
L2RA001,107-216
L2005,13-20
L2007,81-92
L2005,49-50
L2005,25-36
L2007,73-76
B,39-44
L2005,51-52
L2005,37-48
L2005,53-56
B,57-58
L2007,77-80
L2007,93-96
L2012,1-20
A,21-24
A,25-98
C,3-8
B,105-108
L2012,109-110
E,111-114
E,19-24
A,121-122
L2012,123-130
A,131-132
B,133-144
L2012,145-156
A,157-168
L2012,169-216
A,505-510
LEAS3024,3-4
A,513-576

PRINT 2

78 (PPA) 45C 395'
ANMW-50
1751C,1651-1700

45C
3
ANMW-50
395 MATERIAL ONLY
395 SVA ONLY - ADDER: PULLBAC

PRINT 2

6 (PPA) 85C 0'
5BQ2MX-576
L2RA001,1-98
A,99-100
L2RA001,101-104
A,105-106
L2RA001,107-216
L2005,13-20
L2007,81-92
L2005,49-50
L2005,25-36
L2007,73-76
B,39-44
L2005,51-52
L2005,37-48
L2005,53-56
B,57-58
L2007,77-80
L2007,93-96
L2012,1-20
A,21-24
A,25-98
C,3-8
B,105-108
L2012,109-110
E,111-114
E,19-24
A,121-122
L2012,123-130
A,131-132
B,133-144
L2012,145-156
A,157-168
L2012,169-216
A,505-510
LEAS3024,3-4
A,513-576

PRINT 4

7 0' 2-HDPE-4" (PPA) 4C

PRINT 5

8 0' INDUCTMAXCEL-2" (PPA) 85C

9 390' PVC-C-4" (2013) 4M

45C
2
21 NON-DESIGN CKT-CUT/BUZZ -

45C
1
150 JOIN/UNJOIN NEW COPPER Z

IF=1.155 KF

HANDHOLE (2013) 85C
4 X 8 X 4 = 128
(DETAIL)

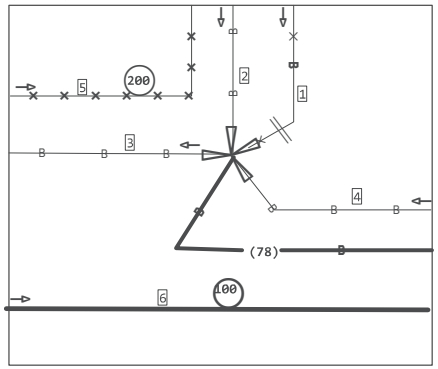

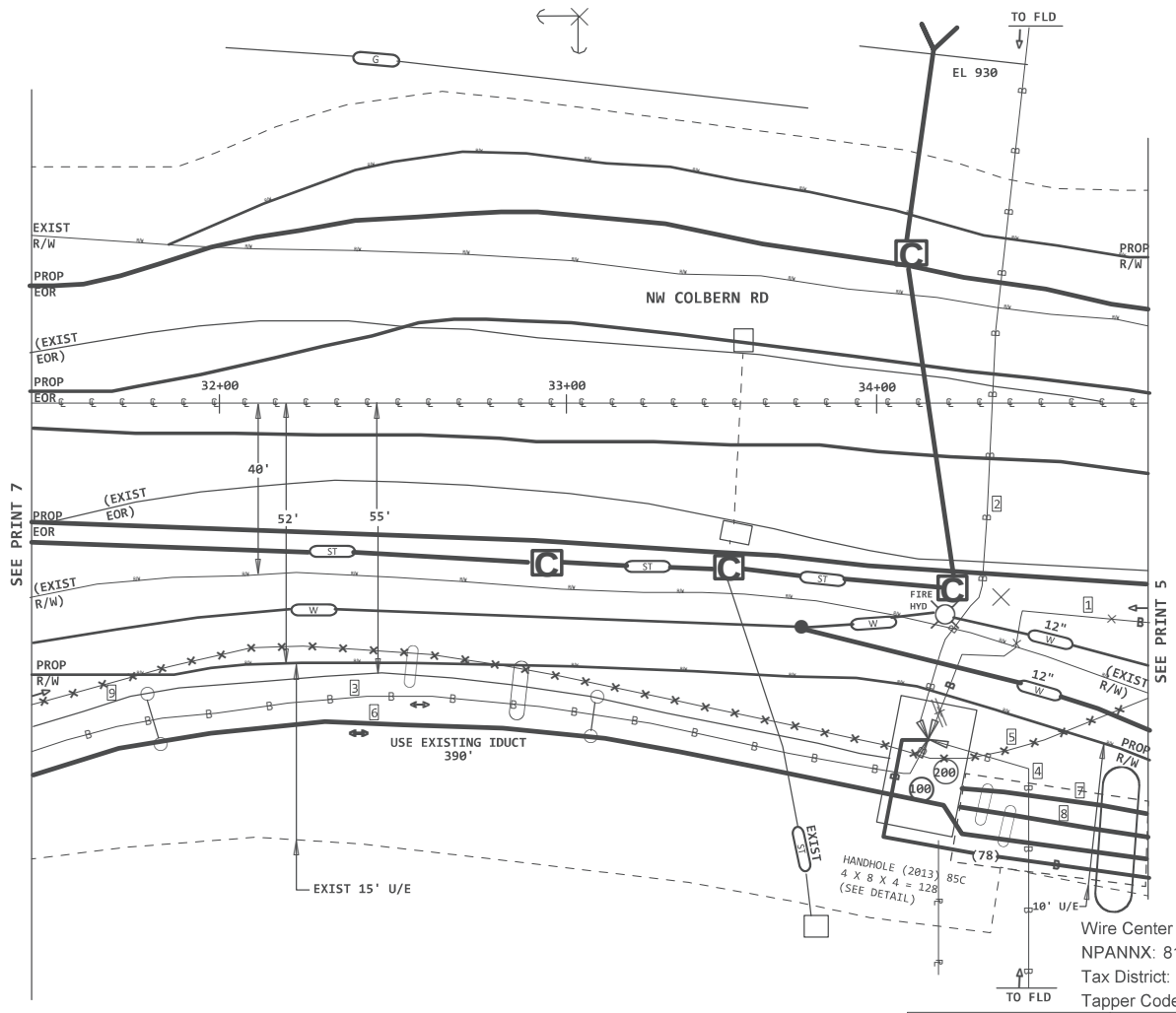

N

Wire Center Name: I2
NPANNX: 816524
Tax District: XX999
Tapper Code: XXXXXX

PROJECT # A01XE9D		DATE SVC REQ'D 10/07/2022
DA 1311	GEO LOC EE4160	CLLI KSCYMO41
PRIMARY ENGR.: GIPFERT, RONALD G		
ENGR. ID: RG7910	PERMIT REQ'D.	N
PHONE #: 8167720318	PRINT 6 OF 19	

AT&T Proprietary (Internal Use Only.) Not for use or disclosure outside of AT&T companies except under written agreement.

PRINT 2

5

1 (2013) 85X 0'
5BQ2MX-576
L2RA001,1-98
A,99-100
L2RA001,101-104
A,105-106
L2RA001,107-216
L2005,13-20
L2007,81-92
L2005,49-50
L2005,25-36
L2007,73-76
B,39-44
L2005,51-52
L2005,37-48
L2005,53-56
B,57-58
L2007,77-80
L2007,93-96
L2012,1-20
A,21-24
A,25-98
C,3-8
B,105-108
L2012,109-110
E,111-114
E,19-24
A,121-122
L2012,123-130
A,131-132
B,133-144
L2012,145-156
A,157-168
L2012,169-216
A,505-510
LEAS3024,3-4
A,513-576

2 390' PVC-C-4" (2013) 4M

3 (2013) 45M 410'
ANMW-300
B,1-11
1751C,1512-1523
B,24-68
1751C,1569-1600
B,101-125
1751C,1626-1750
A,851-900

PRINT 2

10

4 (PPA) 85C 0'
5BQ2MX-576
L2RA001,1-98
A,99-100
L2RA001,101-104
A,105-106
L2RA001,107-216
L2005,13-20
L2007,81-92
L2005,49-50
L2005,25-36
L2007,73-76
B,39-44
L2005,51-52
L2005,37-48
L2005,53-56
B,57-58
L2007,77-80
L2007,93-96
L2012,1-20
A,21-24
A,25-98
C,3-8
B,105-108
L2012,109-110
E,111-114
E,19-24
A,121-122
L2012,123-130
A,131-132
B,133-144
L2012,145-156
A,157-168
L2012,169-216
A,505-510
LEAS3024,3-4
A,513-57

Wire Center Name:l2
NPANNX: 816524
Tax District:
Tapper Code:
Revision Date:02/03/2021 ← 2/03/2021
Revision Notes: EAC#1: Prints 2,4,5,7,8,11,& 13-16: ← 2/03/2021
Made elev/depth changes for SS changes.
Updated CL measurments, added adt'l
notes reqd for above changes.

DEPTH CHART						
STA	EXIST GRADE	PROP GRADE	EXISTING COND	PROP COND/CABLE	APPROX. DEPTH	ACTUAL DEPTH
22+00	959	957	954	954	5'	SS
22+20	960	957	954	954	6'	
17+00	962	959	953	953	9'	
17+50	958	958	953	953	5'	

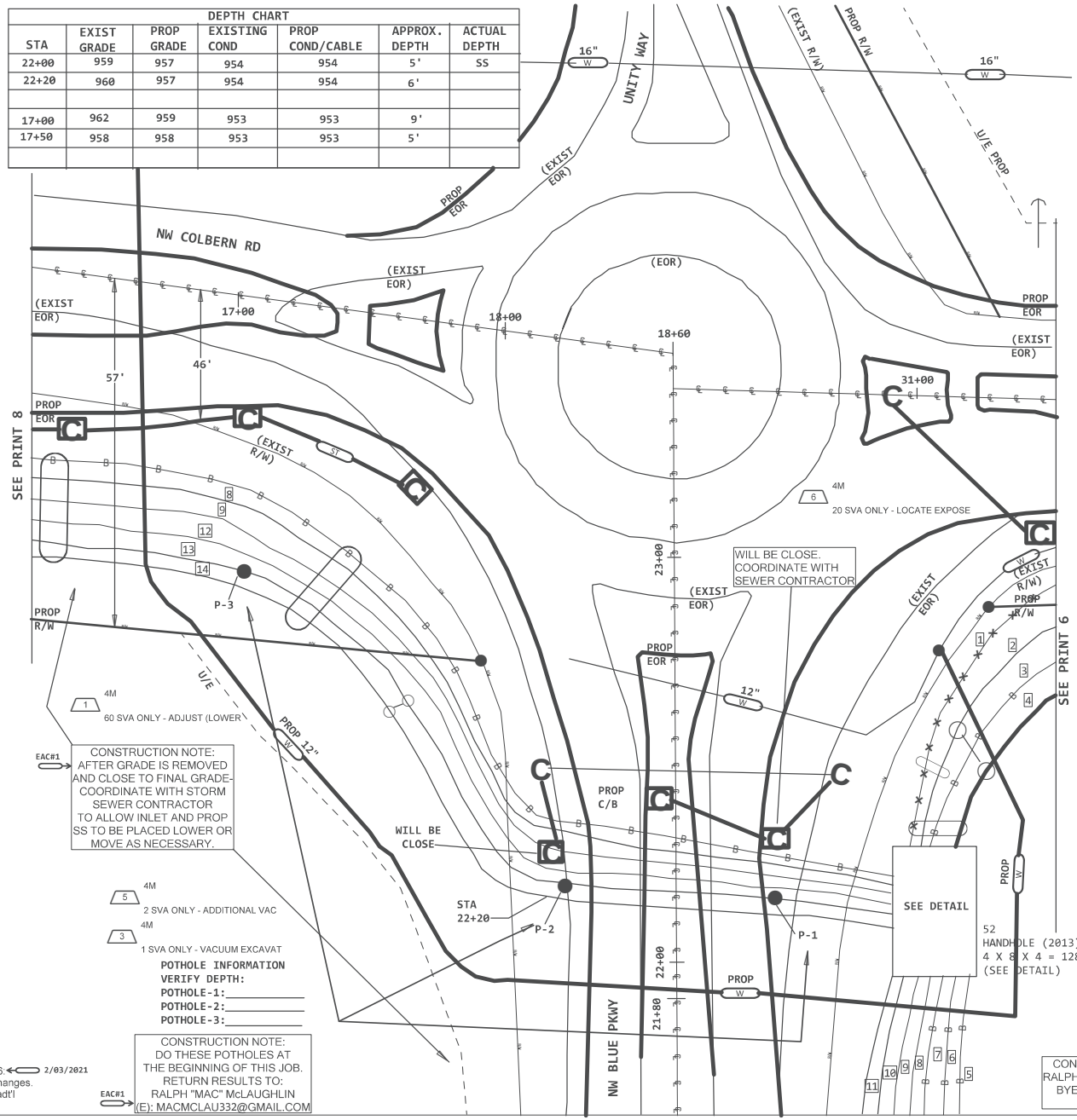

52
HANDHOLE (2013) 85M
4 X 8 X 4 = 128
(DETAIL)

2 845C
114 SPLICE FIBER NEW RIBBON U

CO=12.953 KFT

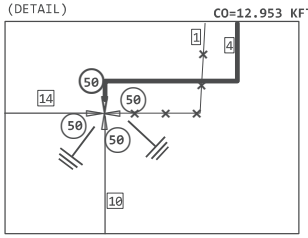

N

(OTHER CABLES OMITTED FOR CLARITY)

5 (2013) 45M 1412'
ANMW-600
1751C,1-575
A,576-600

6 (2018) 45M 425'
ANMW-200
1751C,1501-1511
A,12-23
1751C,1524-1568
A,69-100
1751C,1601-1625
A,126-200

7 (2018) 845M 511'
5BQ2MT-048
D,1-4
1751FBR,125-144
D,25-48

8 (2013) 85M 2612'
5BQ2MT-072
L2SO001,25-32
C,9-12
RA L2SO001,193-204
L2005,25-36
RA L2RA001,169-180
L2 L2SO001,49-52
RA L2RA001,107-108
RA L2RA001,101-104
L2005,39-42
RA L2RA001,99-100
L2005,37-38
L2005,43-44
RA L2RA001,105-106
L2005,45-46

9 (2013) 85M 3992'
5BQ2MR-432
RA006A,1-132
A,133-136
RA006A,137-216
A,217-432

10 (2016) 85M 2222'
5BQ2MT-216
D,1-192
L2012,193-216

11 762' PVC-C-4" (2013) 4M

12 (2017) 85M 1130'
5BQ2MT-144
<A01J8V2> A,1-24 NC
1751FBR,25-120 NC
(1751FBR,121-124) <A01XE7G> B,121-124
1751FBR,125-144 NC

4 845C
123 FIBER ROLL WORKING SERVIC

13 1660' 2-PVC-C-4" (2013) 4M

14 (2013) 85M 1040'
5BQ2MR-576
L2 L2RA001,1-98
A,99-100
L2RA001,101-104
A,105-106
L2RA001,107-216
L2005,13-20
L2007,81-92
L2005,49-50
L2005,25-36
L2007,73-76
B,39-44
L2005,51-52
L2005,37-48
L2005,53-56
C,57-58
L2007,77-80
L2007,93-96
L2012,1-20
A,21-24
A,25-98
C,3-8
B,105-108
L2012,109-110
E,111-114
E,19-24
A,121-122
L2012,123-130
A,131-132
B,133-144
L2012,145-156
A,157-168
L2012,169-192
B,481-504
A,505-510
LEAS3024,3-4
A,513-576

CONTRACT ENGINEER:
RALPH "MAC" McLAUGHLIN
BYERS ENGINEERING
(816)809-7180

PROJECT # A01XE9D		DATE SVC REQ'D 10/07/2022
DA 1311	GEO LOC EE4160	CLLI KSCYMO41
PRIMARY ENGR.: GIPFERT, RONALD G		
ENGR. ID: RG7910	PERMIT REQ'D. N	
PHONE #: 8167720318	PRINT 7 OF 19	

AT&T Proprietary (Internal Use Only.) Not for use or disclosure outside of AT&T companies except under written agreement.

1 (2013) 45M 0'
ANMW-300
B,1-11
1751C,1512-1523
B,24-68
1751C,1569-1600
B,101-125
1751C,1626-1750
A,851-900

2 (2013) 85M 0'
5BQ2MT-072
L2SO001,25-32
C,9-12
RA L2SO001,193-204
L2005,25-36
RA L2RA001,169-180
L2 L2SO001,49-52
RA L2RA001,107-108
RA L2RA001,101-104
L2005,39-42
RA L2RA001,99-100
L2005,37-38
L2005,43-44
RA L2RA001,105-106
L2005,45-46

3 (2013) 85M 0'
5BQ2MR-432
RA006A,1-132
A,133-136
RA006A,137-216
A,217-432

4 (2017) 85M 0'
5BQ2MT-144
<A01J8V2> A,1-24 NC
1751FBR,25-120 NC
(1751FBR,121-124) <A01XE7G> B,121-124
1751FBR,125-144 NC

5 0' 2-PVC-C-4" (2013) 4M

6 (2013) 85M 0'
5BQ2MR-576
L2 L2RA001,1-98
A,99-100
L2RA001,101-104
A,105-106
L2RA001,107-216
L2005,13-20
L2007,81-92
L2005,49-50
L2005,25-36
L2007,73-76
B,39-44
L2005,51-52
L2005,37-48
L2005,53-56
C,57-58
L2007,77-80
L2007,93-96
L2012,1-20
A,21-24
A,25-98
C,3-8
B,105-108
L2012,109-110
E,111-114
E,19-24
A,121-122
L2012,123-130
A,131-132
B,133-144
L2012,145-156
A,157-168
L2012,169-192
B,481-504
A,505-510
LEAS3024,3-4
A,513-576

7 (2013) 85M 110'
5BQ2MR-576
L2 L2RA001,1-98
A,99-100
L2RA001,101-104
A,105-106
L2RA001,107-216
L2005,13-20
L2007,81-92
L2005,49-50
L2005,25-36
L2007,73-76
B,39-44
L2005,51-52
L2005,37-48
L2005,53-56
C,57-58
L2007,77-80
L2007,93-96
L2012,1-20
A,21-24
A,25-98
C,3-8
B,105-108
L2012,109-110
E,111-114
E,19-24
A,121-122
L2012,123-130
A,131-132
B,133-144
L2012,145-156
A,157-168
L2012,169-192
B,481-504
A,505-510
LEAS3024,3-4
A,513-576

8 10' PVC-C-4" (2013) 4M

9 (2014) 85M 100'
5BQ2MT-024
L2012,1-20
A,21-24

10 (2013) 85M 100'
5BQ2MT-024
L2012,1-20
A,21-24

DEPTH CHART							
STA	EXIST GRADE	PROP GRADE	EXISTING COND	PROP COND/CABLE	APPROX DEPTH	ACTUAL DEPTH	
13+00	975	975	——	970	5'		
14+00	975	975	——	970	5'		POTHOLE
14+50	975	974	964	964	11'		POTHOLE
15+00	972	968	964	964	8'		
15+50	971	965	962	960	11'		
16+00	969	963	962	959	10'		POTHOLE
16+50	968	960	959	957	11'		

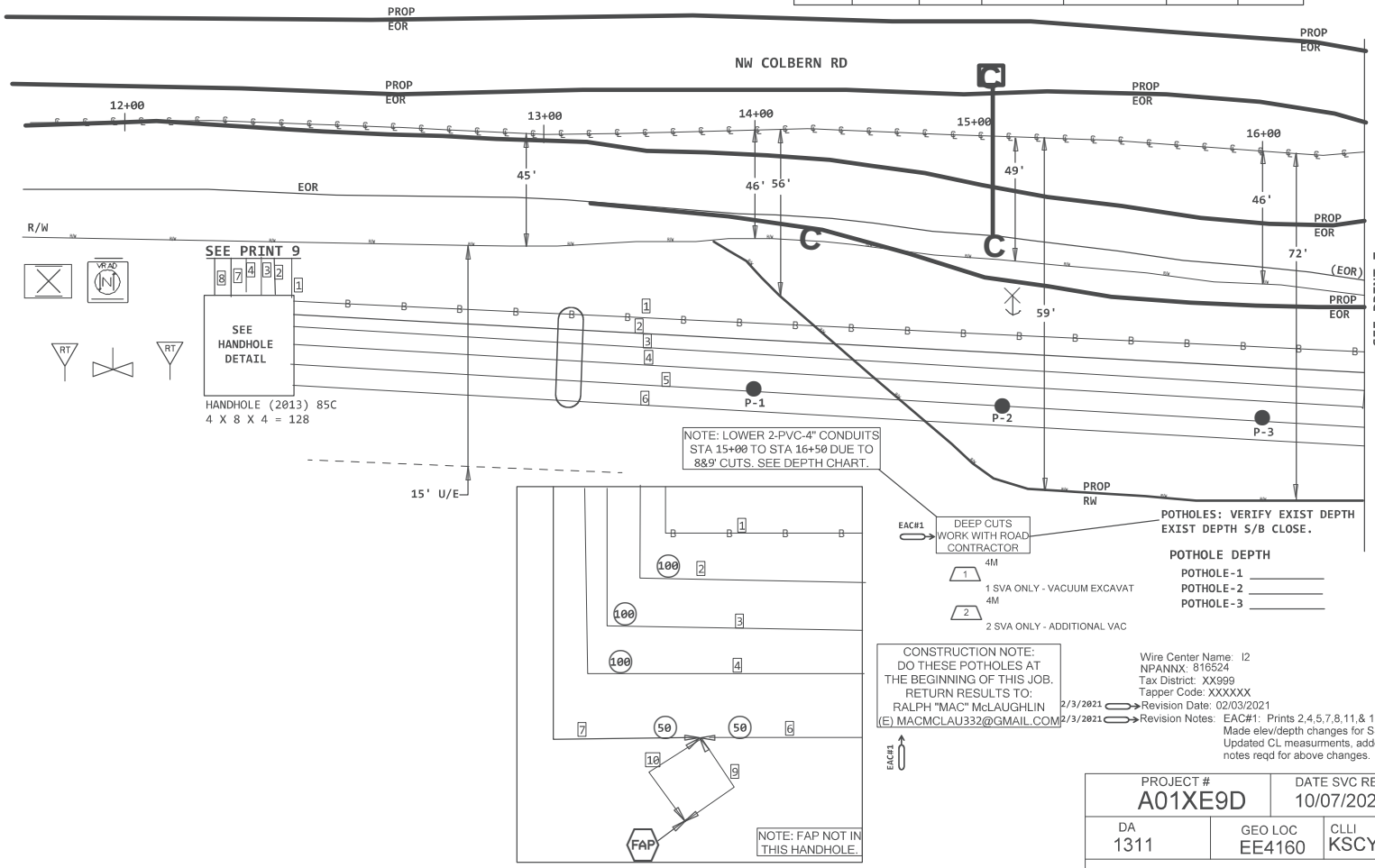

Wire Center Name: I2
NPANNX: 816524
Tax District: XX999
Tapper Code: XXXXXX
2/3/2021 Revision Date: 02/03/2021
2/3/2021 Revision Notes: EAC#1: Prints 2,4,5,7,8,11,& 13-16: Made elev/depth changes for SS changes. Updated CL measurments, added adt'l notes reqd for above changes.

CONTRACT ENGINEER:
RALPH "MAC" McLAUGHLIN
BYERS ENGINEERING
(816)809-7160

PROJECT # A01XE9D		DATE SVC REQ'D 10/07/2022
DA 1311	GEO LOC EE4160	CLLI KSCYMO41
PRIMARY ENGR.: GIPFERT, RONALD G		
ENGR. ID: RG7910	PERMIT REQ'D. N	
PHONE #: 8167720318	PRINT 8 OF 19	

AT&T Proprietary (Internal Use Only.) Not for use or disclosure outside of AT&T companies except under written agreement.

1 (2013) 45M 0'
ANMW-300
B,1-11
1751C,1512-1523
B,24-68
1751C,1569-1600
B,101-125
1751C,1626-1750
A,851-900

2 (2013) 85M 2612'
5BQ2MT-072
L2SO001,25-32
C,9-12
RA L2SO001,193-204
L2005,25-36
RA L2RA001,169-180
L2 L2SO001,49-52
RA L2RA001,107-108
RA L2RA001,101-104
L2005,39-42
RA L2RA001,99-100
L2005,37-38
L2005,43-44
RA L2RA001,105-106
L2005,45-46

3 (2013) 85M 0'
5BQ2MR-432
RA006A,1-132
A,133-136
RA006A,137-216
A,217-432

4 (2017) 85M 0'
5BQ2MT-144
<A01J8V2> A,1-24 NC
1751FBR,25-120 NC
(1751FBR,121-124) <A01XE7G> B,121-124
1751FBR,125-144 NC

5 (2013) 85M 110'
5BQ2MR-576
L2 L2RA001,1-98
A,99-100
L2RA001,101-104
A,105-106
L2RA001,107-216
L2005,13-20
L2007,81-92
L2005,49-50
L2005,25-36
L2007,73-76
B,39-44
L2005,51-52
L2005,37-48
L2005,53-56
C,57-58
L2007,77-80
L2007,93-96
L2012,1-20
A,21-24
A,25-98
C,3-8
B,105-108
L2012,109-110
E,111-114
E,19-24
A,121-122
L2012,123-130
A,131-132
B,133-144
L2012,145-156
A,157-168
L2012,169-192
B,481-504
A,505-510
LEAS3024,3-4
A,513-57

6 0' PVC-C-4" (2013) 4C

6 (2013) 845M 380'
5BQ2MT-216
RA006A,1-132
A,133-136
RA006A,137-214
RA006A,215-216

7 (2013) 845M 1930'
5BQ2MT-216
L2RA001,1-216

8 (2013) 845C 380'
5BQ2MT-048
(C,1-4) <A01XE7G> 1751FBR,121-124
C,5-6 NC
LEAS3024,3-4 NC
L2007,81-92 NC
C,21-24 NC
1751FBR,109-120 NC
L2007,73-76 NC
L2007,77-80 NC
C,45-48 NC

45X
1
ANAW-900
303 REMOVE MATERIAL ONLY PER
303 RETIRE IN PLACE PER FT -

10 (2013) 45X 303'
ANMW-900
PG1321,276-296
A,22-25
A,26-300
A,301-400
A,401-475
PG1321,401-450
PG1321,151-200
PG1321,801-900
PG1321,701-796
BR1321,5-8
FH1321,151-175
FH1321,51-100
D,1351-1375
FH1321,176-200

45X
2
ANMW-400
303 REMOVE MATERIAL ONLY PER
303 RETIRE IN PLACE PER FT -

11 (2013) 45X 303'
ANMW-400
PG1321,51-100
1751C,1401-1450
PG1321,151-200
A,151-200
PG1321,101-150
A,251-300
PG1321,301-350
1751C,1451-1500

45C
3
ANMW-900
995 SVA ONLY - ADDER: PULLBAC
995 MATERIAL ONLY

12 (PPA) 45C 995'
ANMW-900
PG1321,51-100
1751C,1401-1450
PG1321,151-200
PG1321,101-150
PG1321,301-350
1751C,1451-1500
B,301-325
PG1321,276-296
B,346-350
PG1321,401-450
PG1321,801-900
PG1321,701-796
BR1321,5-8
FH1321,151-175
FH1321,51-75
FH1321,76-100
B,1351-1375
FH1321,176-200
C,727-900

845C
8
INNERDUCT1-1.5
1225 EXEMPT MATERIAL ONLY
1225 SVA ONLY - BORE - INCL PU

(99)
1-1.5 INNERDUCT
845C;1225;2020

845C
4
5BQ2MT-072
1325 MATERIAL ONLY
1325 SVA ONLY - PLACE 1 ITEM -

100' LOOP

13 (PPA) 845C 1325'
5BQ2MT-072
1751FBR,1-24
A,25-72

845X
5
5BQ2MT-072
1600 REMOVE MATERIAL ONLY PER
1600 RETIRE IN PLACE PER FT -

14 (2019) 845X (4974')1600'
5BQ2MT-072
1751FBR,1-24
A,25-72

45X
6
BHAA-400
995 REMOVE MATERIAL ONLY PER
995 RETIRE IN PLACE PER FT -

15 (1974) 45X (1320')995'
BHAA-400
PG1321,51-100
1751C,1401-1450
PG1321,151-200
A,151-200
PG1321,101-150
A,251-300
PG1321,301-350
1751C,1451-1500

45X
7
ANTW-900
720 REMOVE MATERIAL ONLY PER
720 RETIRE IN PLACE PER FT -

16 (1999) 45X 720'
ANTW-900
PG1321,276-296
A,22-475
PG1321,401-450
PG1321,151-200
PG1321,801-900
PG1321,701-796
BR1321,5-8
FH1321,151-175
FH1321,51-75
FH1321,76-100
D,1351-1375
FH1321,176-200

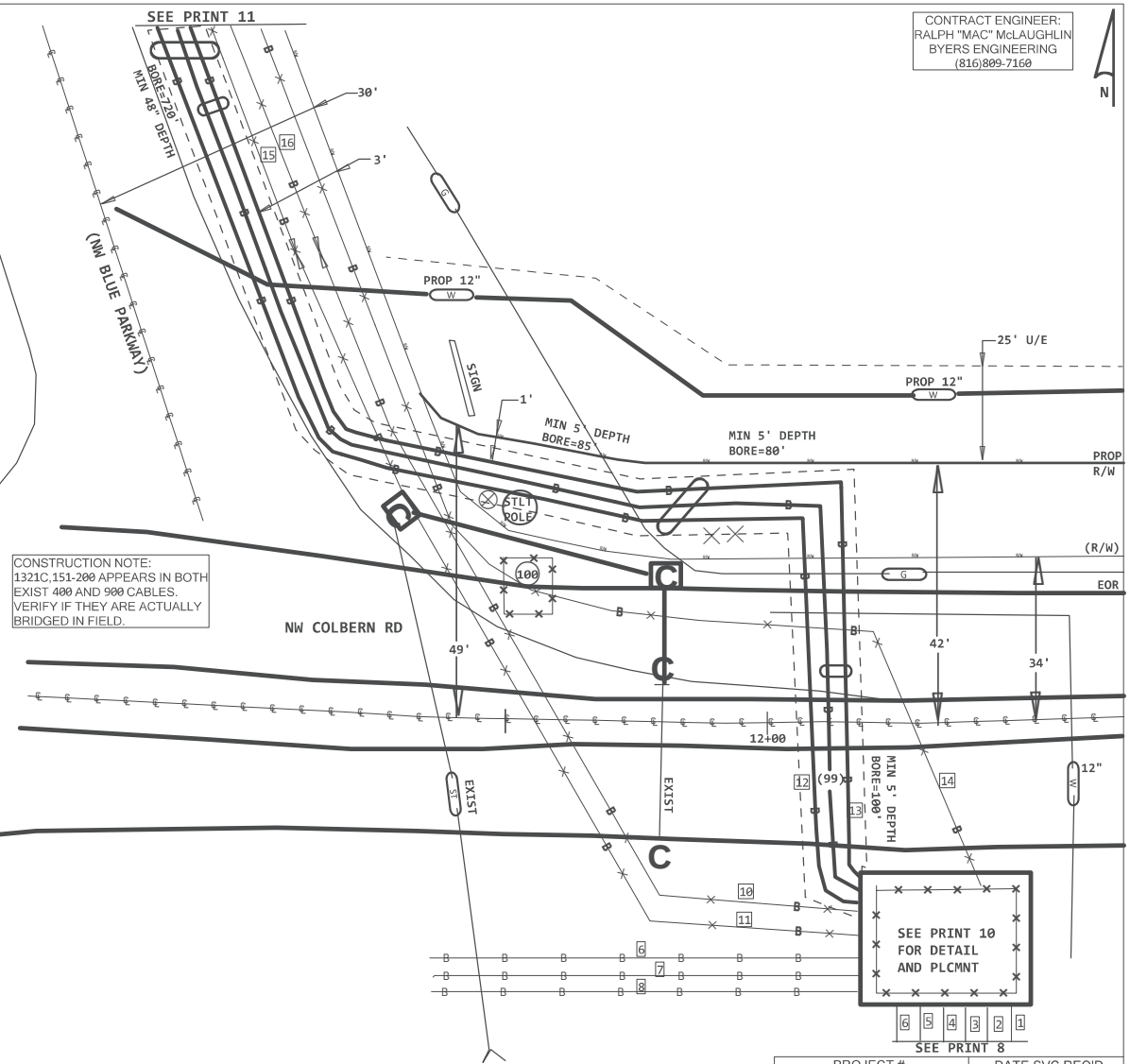

Wire Center Name: I2
NPANNX: 816524
Tax District:
Tapper Code:

PROJECT # A01XE9D		DATE SVC REQ'D 10/07/2022
DA 1311	GEO LOC EE4160	CLLI KSCYMO41
PRIMARY ENGR.: GIPFERT, RONALD G		
ENGR. ID: RG7910	PERMIT REQ'D. N	
PHONE #: 8167720318	PRINT 9 OF 19	

AT&T Proprietary (Internal Use Only.) Not for use or disclosure outside of AT&T companies except under written agreement.

1 (2013) 45M 0'
ANMW-300
B,1-11
1751C,1512-1523
B,24-68
1751C,1569-1600
B,101-125
1751C,1626-1750
A,851-900

2 (2013) 85M 0'
5BQ2MT-072
L2SO001,25-32
C,9-12
RA L2SO001,193-204
L2005,25-36
RA L2RA001,169-180
L2 L2SO001,49-52
RA L2RA001,107-108
RA L2RA001,101-104
L2005,39-42
RA L2RA001,99-100
L2005,37-38
L2005,43-44
RA L2RA001,105-106
L2005,45-46

3 (2013) 85M 0'
5BQ2MR-432
RA006A,1-132
A,133-136
RA006A,137-216
A,217-432

4 (2017) 85M 0'
5BQ2MT-144
<A01J8V2> A,1-24 NC
1751FBR,25-120 NC
(1751FBR,121-124) <A01XE7G> B,121-124
1751FBR,125-144 NC

5 (2013) 85M 0'
5BQ2MR-576
L2 L2RA001,1-98
A,99-100
L2RA001,101-104
A,105-106
L2RA001,107-216
L2005,13-20
L2007,81-92
L2005,49-50
L2005,25-36
L2007,73-76
B,39-44
L2005,51-52
L2005,37-48
L2005,53-56
C,57-58
L2007,77-80
L2007,93-96
L2012,1-20
A,21-24
A,25-98
C,3-8
B,105-108
L2012,109-110
E,111-114
E,19-24
A,121-122
L2012,123-130
A,131-132
B,133-144
L2012,145-156
A,157-168
L2012,169-192
B,481-504
A,505-510
LEAS3024,3-4
A,513-57

6 0' PVC-C-4" (2013) 4M

7 (2007) 85M 100'
5BQ2MT24-100LP
B,1-20
L2007,93-96

8 (2000) 845M 100'
LSCIU-024
L2005,13-20
A,9-12
L2012,13-14
A,15-24

9 (2000) 845M 100'
LSCIU-024
L2SO001,25-32
C,9-12
L2SO001,49-52
A,17-24

10 (2013) 845M 380'
5BQ2MT-216
RA006A,1-132
A,133-136
RA006A,137-214
RA006A,215-216

11 EE4160 LESMMOEV
F 1751-4 NW COLBERN RD
IFRNT-72 (2018) 85M
1751FBR,73-144

12 EE4160 LESMMOEV
F 1751-3 NW COLBERN RD
IFRNT-72 (2018) 85M
1751FBR,1-72

13 (2013) 845M 380'
5BQ2MT-048
(C,1-4) <A01XE7G> 1751FBR,121-124
C,5-6 NC
LEAS3024,3-4 NC
L2007,81-92 NC
C,21-24 NC
1751FBR,109-120 NC
L2007,73-76 NC
L2007,77-80 NC
C,45-48 NC

14 (2013) 85M 100'
5BQ2MT-216
L2 L2RA001,1-98
A,99-100
L2RA001,101-104
A,105-106
L2RA001,107-216

15 (2018) 845M 100'
5BQ2MT-072
1751FBR,109-120 NC
(D,13-16) <A01XE7G> 1751FBR,121-124
D,17-72 NC

16 (2005) 85M 60'
5B92MT-072
RA L2RA001,193-204
A,13-30
RA L2RA001,101-104
RA L2RA001,107-108
RA L2RA001,169-180
A,49-62
RA L2RA001,99-100
A,65-68
RA L2RA001,105-106
RA L2RA001,209-210

17 (2019) 845M 100'
5BQ2MT-072
1751FBR,1-24
A,25-72

PRINT 9 5
18 (2019) 845X 0'
5BQ2MT-072
1751FBR,1-24
A,25-72

19 (2013) 845M 1930'
5BQ2MT-216
L2RA001,1-216

PRINT 9 4
20 (PPA) 845C 0'
5BQ2MT-072
1751FBR,1-24
A,25-72

21 (2000) 45M 36'
ANMW-1800
PG1321,601-696
BR1321,1-4
PG1321,701-796
BR1321,5-8
PG1321,801-900
FH1321,1-100
FH1321,101-200
A,1601-2900

22 (2000) 45M 48'
ANMW-600
PG1321,601-696
BR1321,1-4
D,101-400
FH1321,1-50
FH1321,101-150
A,501-600

23 (2013) 45M 20'
ANMW-400
PG1321,701-796
BR1321,5-8
PG1321,801-900
FH1321,51-100
FH1321,151-200
A,301-400

24 (2013) 45M 20'
ANMW-600
PG1321,276-296
A,22-25
PG1321,401-450
PG1321,51-200
PG1321,301-350
B,276-500
1751C,1401-1500

PRINT 9 2
25 (2013) 45X 0'
ANMW-400
PG1321,51-100
1751C,1401-1450
PG1321,151-200
A,151-200
PG1321,101-150
A,251-300
PG1321,301-350
1751C,1451-1500

PRINT 9 1
26 (2013) 45X 0'
ANMW-900
PG1321,276-296
A,22-25
A,26-300
A,301-400
A,401-475
PG1321,401-450
PG1321,151-200
PG1321,801-900
PG1321,701-796
BR1321,5-8
FH1321,151-175
FH1321,51-100
D,1351-1375
FH1321,176-200

PRINT 9 3
27 (PPA) 45C 0'
ANMW-900
PG1321,51-100
1751C,1401-1450
PG1321,151-200
PG1321,101-150
PG1321,301-350
1751C,1451-1500
B,301-325
PG1321,276-296
B,346-350
PG1321,401-450
PG1321,801-900
PG1321,701-796
BR1321,5-8
FH1321,151-175
FH1321,51-75
FH1321,76-100
B,1351-1375
FH1321,176-200
C,727-900

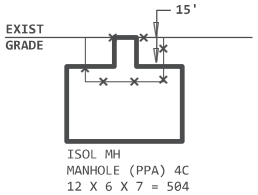

845C
1 MH12X6X7-A
1 SVA ONLY - EXCAVATE ANDPL
1 MATERIAL ONLY
845C
2 COLLAR-6IN
1 SVA ONLY - FURNISH AND PL
1 EXEMPT MATERIAL ONLY

PLACE 30" B FRAME AND COVER

N

NW COLBERN RD

EOR

45C
8 10 COPPER CONTINUITY TESTIN

SIDEWALK

45C
6 3400 JOIN/UNJOIN NEW COPPER Z

ISOL MH
MANHOLE (PPA) 4C
12 X 6 X 7 = 504

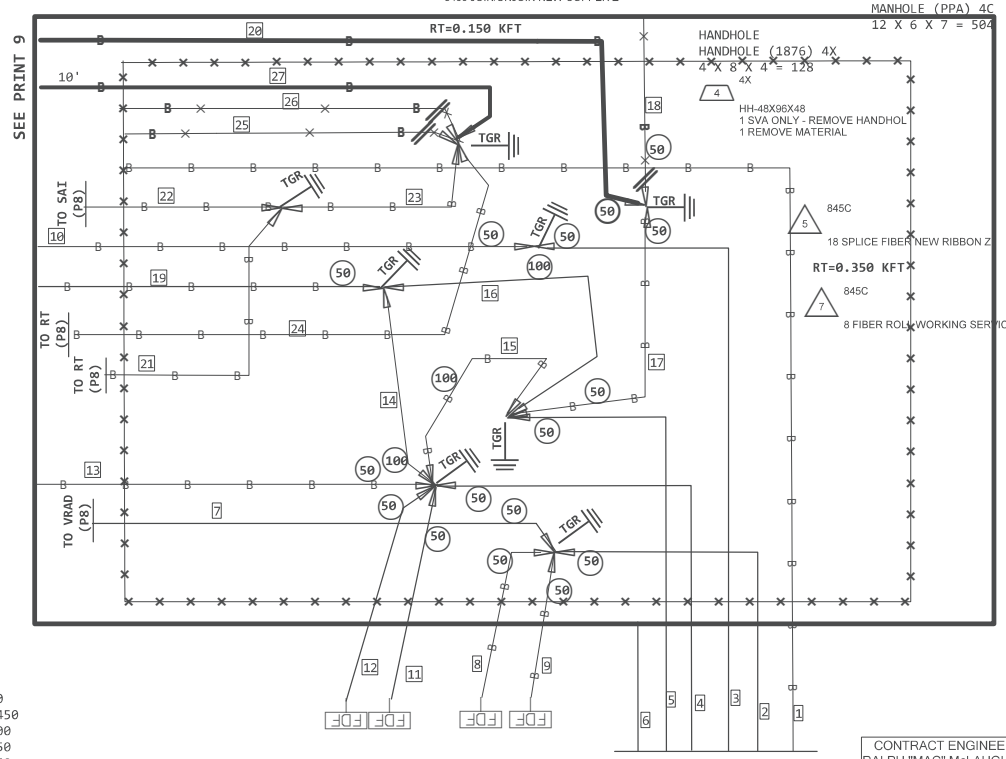

CONTRACT ENGINEER:
RALPH "MAC" McLAUGHLIN
BYERS ENGINEERING
(816)809-7160

Wire Center Name: I2
NPANNX: 816524
Tax District:
Tapper Code:

PROJECT #	DATE SVC REQ'D
A01XE9D	10/07/2022

DA	GEO LOC	CLLI
1311	EE4160	KSCYMO41

PRIMARY ENGR.:	GIPFERT, RONALD G		
ENGR. ID:	RG7910	PERMIT REQ'D.	N
PHONE #:	8167720318	PRINT	10 OF 19

AT&T Proprietary (Internal Use Only.) Not for use or disclosure outside of AT&T companies except under written agreement.

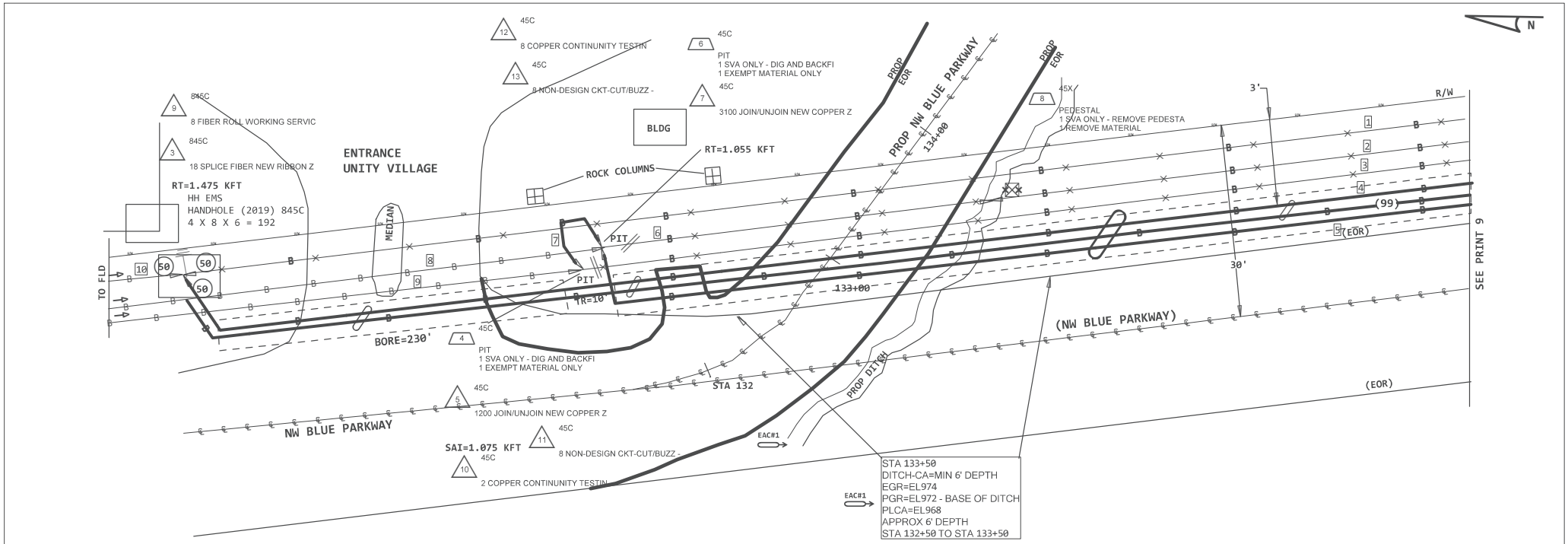

PRINT 9
5
1 (2019) 845X 0'
5BQ2MT-072
1751FBR,1-24
A,25-72

PRINT 9
7
2 (1999) 45X 0'
ANTW-900
PG1321,276-296
A,22-475
PG1321,401-450
PG1321,151-200
PG1321,801-900
PG1321,701-796
BR1321,5-8
FH1321,151-175
FH1321,51-75
FH1321,76-100
D,1351-1375
FH1321,176-200

PRINT 9
6
3 (1974) 45X 0'
BHAA-400
PG1321,51-100
1751C,1401-1450
PG1321,151-200
A,151-200
PG1321,101-150
A,251-300
PG1321,301-350
1751C,1451-1500

PRT 9
(99)
1-1.5 INNERDUCT
845C;0;2020

PRINT 9
4
4 (PPA) 845C 0'
5BQ2MT-072
1751FBR,1-24
A,25-72

PRINT 9
3
5 (PPA) 45C 0'
ANMW-900
PG1321,51-100
1751C,1401-1450
PG1321,151-200
PG1321,101-150
PG1321,301-350
1751C,1451-1500
B,301-325
PG1321,276-296
B,346-350
PG1321,401-450
PG1321,801-900
PG1321,701-796
BR1321,5-8
FH1321,151-175
FH1321,51-75
FH1321,76-100
B,1351-1375
FH1321,176-200
C,727-900

45X
1
ANTW-900
325 REMOVE MATERIAL ONLY PER
325 RETIRE IN PLACE PER FT -

6 (1999) 45X (752')325'
ANTW-900
PG1321,276-296
A,22-25
A,26-475
PG1321,401-450
PG1321,151-200
PG1321,801-900
PG1321,701-796
BR1321,5-8
FH1321,151-175
FH1321,51-75
FH1321,76-100
D,1351-1375
FH1321,176-200

45C
2
ANMW-400
20 SVA ONLY - ADDER: PLACE A
20 MATERIAL ONLY

7 (PPA) 45C 20'
ANMW-400
PG1321,51-100
1751C,1401-1450
PG1321,151-200
A,151-200
PG1321,101-150
A,251-300
PG1321,301-350
1751C,1451-1500

8 (1999) 45M (752')427'
ANTW-900
PG1321,276-296
A,22-475
PG1321,401-450
PG1321,151-200
PG1321,801-900
PG1321,701-796
BR1321,5-8
FH1321,151-175
FH1321,51-75
FH1321,76-100
D,1351-1375
FH1321,176-200

9 (1974) 45M (1320')325'
BHAA-400
PG1321,51-100
1751C,1401-1450
PG1321,151-200
A,151-200
PG1321,101-150
A,251-300
PG1321,301-350
1751C,1451-1500

10 (2019) 845M (4974')3374'
5BQ2MT-072
1751FBR,1-24
A,25-72

Wire Center Name: I2
NPANNX: 816524
Tax District: XX999
Tapper Code: XXXXXX
2/3/2021 → Revision Date: 02/03/2021
2/3/2021 → Revision Notes: EAC#1: Prints 2,4,5,7,8,11,& 13-16: Made elev/depth changes for SS changes. Updated CL measurments, added adt'l notes reqd for above changes.

PROJECT #	DATE SVC REQ'D
A01XE9D	10/07/2022

DA	GEO LOC	CLLI
1311	EE4160	KSCYMO41

PRIMARY ENGR.: GIPFERT, RONALD G

ENGR. ID: RG7910	PERMIT REQ'D. N
PHONE #: 8167720318	PRINT 11 OF 19

CONTRACT ENGINEER
RALPH "MAC" McLAUGHLIN
BYERS ENGINEERING
(816)809-7160

AT&T Proprietary (Internal Use Only.) Not for use or disclosure outside of AT&T companies except under written agreement.

PRINT 2

2 0' 3-INNERDUCT1-1.25 (PPA) 845C

845C

5 INNERDUCT1-1.25
3200 EXEMPT MATERIAL ONLY
3200 SVA ONLY - ADDER: PULLBAC

845C

1 INNERDUCT1-1.25
1600 SVA ONLY - BORE - INCL PU
1600 EXEMPT MATERIAL ONLY

3@1600' EA
3 4800' 3-INNERDUCT1-1.25 (PPA) 845C

PRINT 2

4 0' POLY-PIPE-4 (2006) 4X

PRINT 2

5 (2006) 85X 0'
5BQ2MT-024
LS L2RA001,181-192
L2007,103-108
LEAS3024,3-4
A,21-22
L2012,131-132

1 (PPA) 845C 0'
5BQ2MT-144
LS L2RA001,181-182
L2007,103-108
LESA3024,3-4
A,21-22
L2012,131-132
A,25-144

PRINT 2

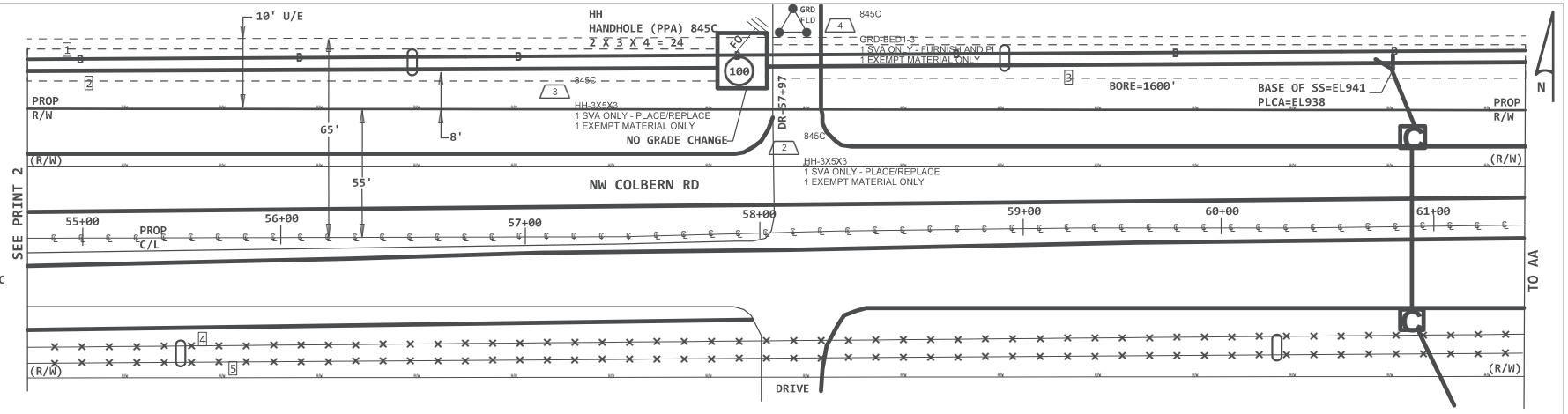

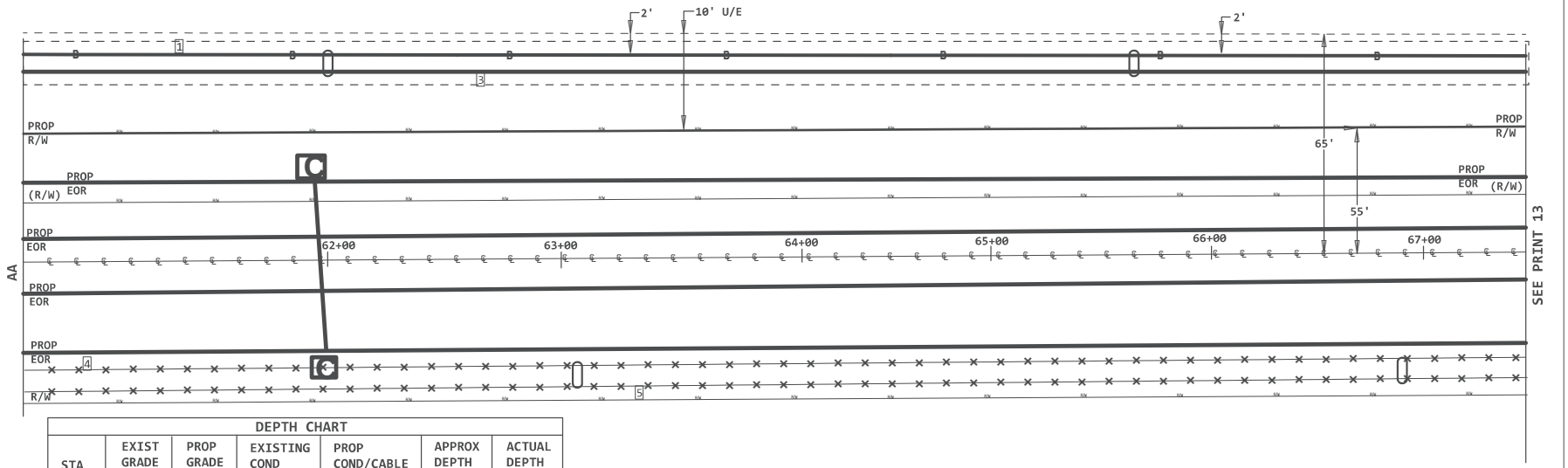

DEPTH CHART						
STA	EXIST GRADE	PROP GRADE	EXISTING COND	PROP COND/CABLE	APPROX DEPTH	ACTUAL DEPTH
55+00	951	951	——	947	4'	
56+00	953	953	——	949	4'	
57+00	954	954	——	950	4'	
58+00	954	954	——	950	4'	
59+00	952	952	——	948	4'	
60+00	947	950	——	944	3'	
61+00	944	950	——	938	6'	SS
62+00	944	950	——	940	4'	
63+00	950	952	——	946	4'	
64+00	955	957	——	951	4'	
65+00	958	958	——	954	4'	
66+00	960	960	——	956	4'	
67+00	958	958	——	954	4'	

Wire Center Name: I2
NPANNX: 816524
Tax District:
Tapper Code:

PROJECT #	DATE SVC REQ'D	
A01XE9D	10/07/2022	
DA 1311	GEO LOC EE4160	CLLI KSCYMO41
PRIMARY ENGR.: GIPFERT, RONALD G		
ENGR. ID: RG7910	PERMIT REQ'D.	N
PHONE #: 8167720318	PRINT 12 OF 19	

CONTRACT ENGINEER:
RALPH "MAC" McLAUGHLIN
BYERS ENGINEERING
(816)809-7160

AT&T Proprietary (Internal Use Only.) Not for use or disclosure outside of AT&T companies except under written agreement.

PRINT 12

2 0' 3-INNERDUCT1-1.25 (PPA) 845C

845C

4 INNERDUCT1-1.25
3060 EXEMPT MATERIAL ONLY
3060 SVA ONLY - ADDER: PULLBAC

845C

1 INNERDUCT1-1.25
1530 SVA ONLY - BORE - INCL PU
1530 EXEMPT MATERIAL ONLY

3 3@1530' EA
4590' 3-INNERDUCT1-1.25 (PPA) 845C

PRINT 2

4 0' POLY-PIPE-4 (2006) 4X

PRINT 2

5 (2006) 85X 0'
5BQ2MT-024
LS L2RA001,181-192
L2007,103-108
LEAS3024,3-4
A,21-22
L2012,131-132

PRINT 2

1 (PPA) 845C 0'
5BQ2MT-144
LS L2RA001,181-182
L2007,103-108
LESA3024,3-4
A,21-22
L2012,131-132
A,25-144

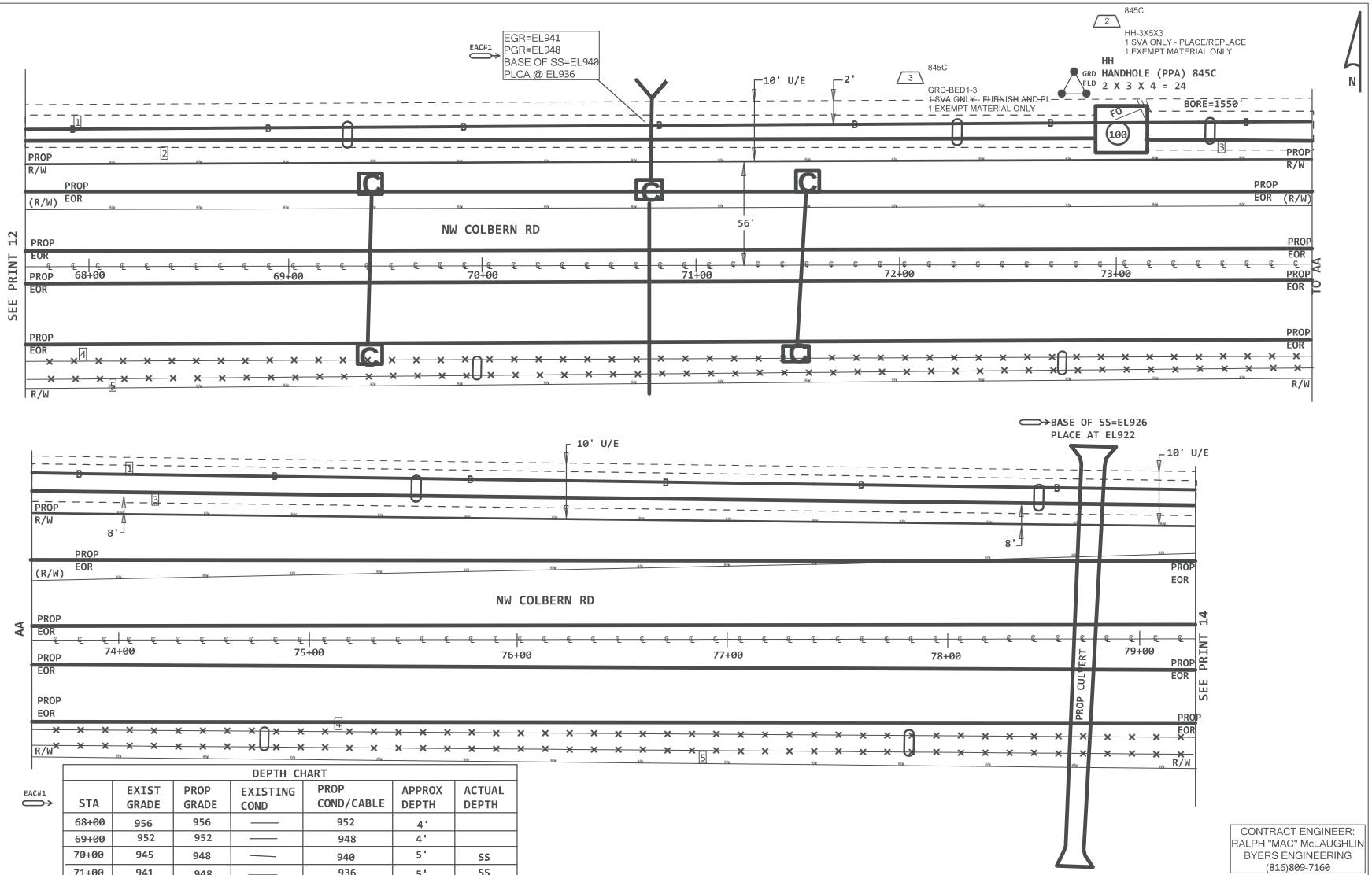

EAC#1

DEPTH CHART						
STA	EXIST GRADE	PROP GRADE	EXISTING COND	PROP COND/CABLE	APPROX DEPTH	ACTUAL DEPTH
68+00	956	956	——	952	4'	
69+00	952	952	——	948	4'	
70+00	945	948	——	940	5'	SS
71+00	941	948	——	936	5'	SS
72+00	947	947	——	942	5'	
73+00	951	951	——	947	4'	
74+00	949	949	——	945	4'	
75+00	944	945	——	940	4'	
76+00	937	942	——	933	4'	
77+00	925	936	——	922	3'	
78+00	927	934	——	920	7'	
79+00	929	932	——	922	7'	SS

Wire Center Name: I2
NPANNX: 816524
Tax District:
Tapper Code:
Revision Date: 02/03/2021
2/3/2021 Revision Notes: EAC#1: Prints 2,4,5,7,8,11,& 13-16: Made elev/depth changes for SS changes. Updated CL measurments, added adt'l notes reqd for above changes.

CONTRACT ENGINEER:
RALPH "MAC" McLAUGHLIN
BYERS ENGINEERING
(816)809-7160

PROJECT #	DATE SVC REQ'D
A01XE9D	10/07/2022

DA	GEO LOC	CLLI
1311	EE4160	KSCYMO41

PRIMARY ENGR.: GIPFERT, RONALD G

ENGR. ID: RG7910 | PERMIT REQ'D. N

PHONE #: 8167720318 | PRINT 13 OF 19

AT&T Proprietary (Internal Use Only.) Not for use or disclosure outside of AT&T companies except under written agreement.

PRINT 13

1

2 0' 3-INNERDUCT1-1.25 (PPA) 845C

845C

4

INNERDUCT1-1.25
3520 EXEMPT MATERIAL ONLY
3520 SVA ONLY - ADDER: PULLBAC

845C

1

INNERDUCT1-1.25
1760 SVA ONLY - BORE ? INCLUDE
1760 EXEMPT MATERIAL ONLY

3@1760' EA
3 5280' 3-INNERDUCT1.1.25 (PPA) 845C

PRINT 2

3

4 0' POLY-PIPE-4 (2006) 4X

PRINT 2

5

5 (2006) 85X 0'
5BQ2MT-024
LS L2RA001,181-192
L2007,103-108
LEAS3024,3-4
A,21-22
L2012,131-132

PRINT 2

1

1 (PPA) 845C 6270'
5BQ2MT-144
LS L2RA001,181-182
L2007,103-108
LESA3024,3-4
A,21-22
L2012,131-132
A,25-144

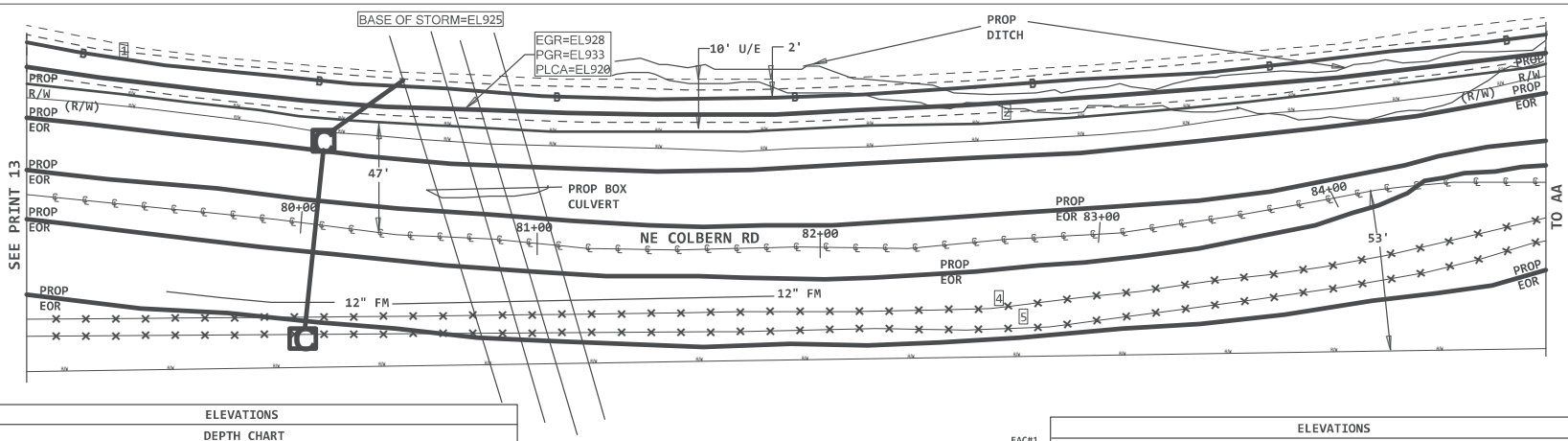

ELEVATIONS DEPTH CHART						
STA	EXIST GRADE	PROP GRADE	EXISTING COND	PROP COND/CABLE	APPROX DEPTH	ACTUAL DEPTH
80+00	929	933	-	925	4'	
81+00	930	933	-	920	10'	SS
82+00	933	934	-	926	7'	
83+00	940	936	-	932	5'	
84+00	943	940	-	936	7'	

ELEVATIONS DEPTH CHART						
STA	EXIST GRADE	PROP GRADE	EXISTING COND	PROP COND/CABLE	APPROX DEPTH	ACTUAL DEPTH
85+00	948	945	-	938	10'	
86+00	954	952	-	948	6'	
87+00	958	958	-	954	4'	
88+00	963	965	-	959	4'	
89+00	969	965	-	961	8'	

845C

2

HH-3X5X3
1 SVA ONLY - PLACE/REPLACE
1 EXEMPT MATERIAL ONLY

845C

3

GRD-BED1-3
1 SVA ONLY - FURNISH AND PL
1 EXEMPT MATERIAL ONLY

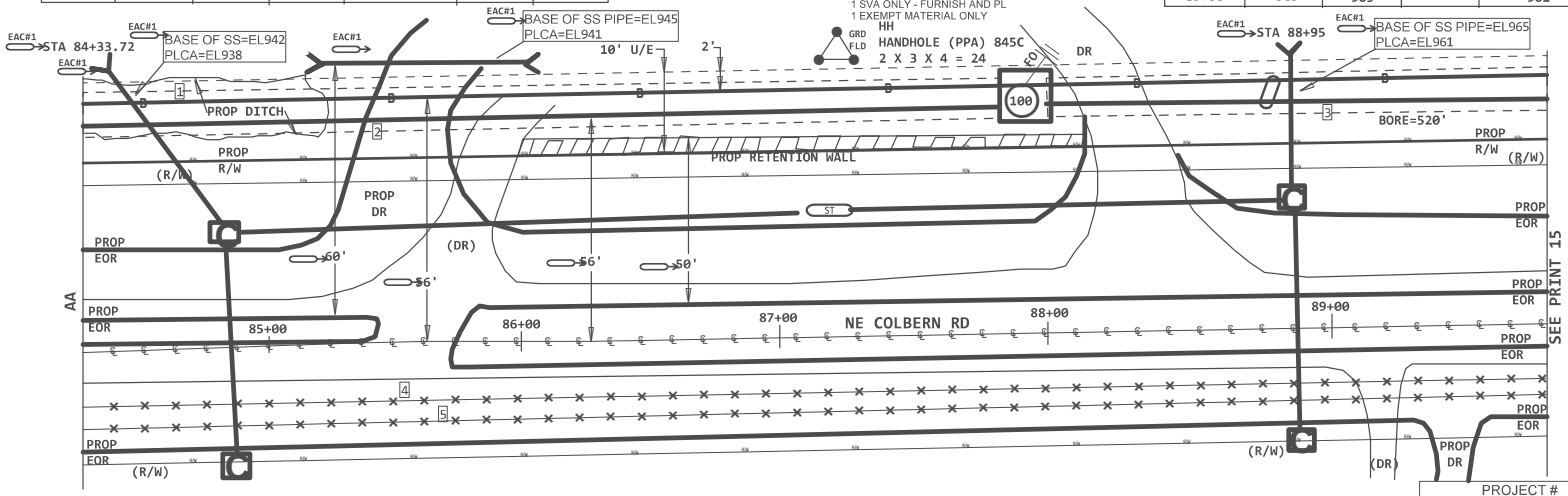

Wire Center Name: I2
NPANNX: 816524
Tax District: XX999
Tapper Code: XXXXXX

2/3/2021 → Revision Date: 02/03/2021

2/3/2021 → Revision Notes: EAC#1: Prints 2,4,5,7,8,11,& 13-16: Made elev/depth changes for SS changes. Updated CL measurments, added adt'l notes reqd for above changes.

CONTRACT ENGINEER:
RALPH "MAC" McLAUGHLIN
BYERS ENGINEERING
(816)809-7160

PROJECT # A01XE9D	DATE SVC REQ'D 10/07/2022	
DA 1311	GEO LOC EE4160	CLLI KSCYMO41
PRIMARY ENGR.: GIPFERT, RONALD G		
ENGR. ID: RG7910	PERMIT REQ'D. N	
PHONE #: 8167720318	PRINT 14 OF 19	

AT&T Proprietary (Internal Use Only.) Not for use or disclosure outside of AT&T companies except under written agreement.

PRINT 2

1 (PPA) 845C 6270'
5BQ2MT-144
LS L2RA001,181-182
L2007,103-108
LESA3024,3-4
A,21-22
L2012,131-132
A,25-144

PRINT 14

2 0' 3-INNERDUCT1-1.25 (PPA) 845C

PRINT 2

3 5759' POLY-PIPE-4 (2006) 4X

PRINT 2

4 (2006) 85X 0'
5BQ2MT-024
LS L2RA001,181-192
L2007,103-108
LEAS3024,3-4
A,21-22
L2012,131-132

CONTRACT ENGINEER:
RALPH "MAC" McLAUGHLIN
BYERS ENGINEERING
(816)809-7160

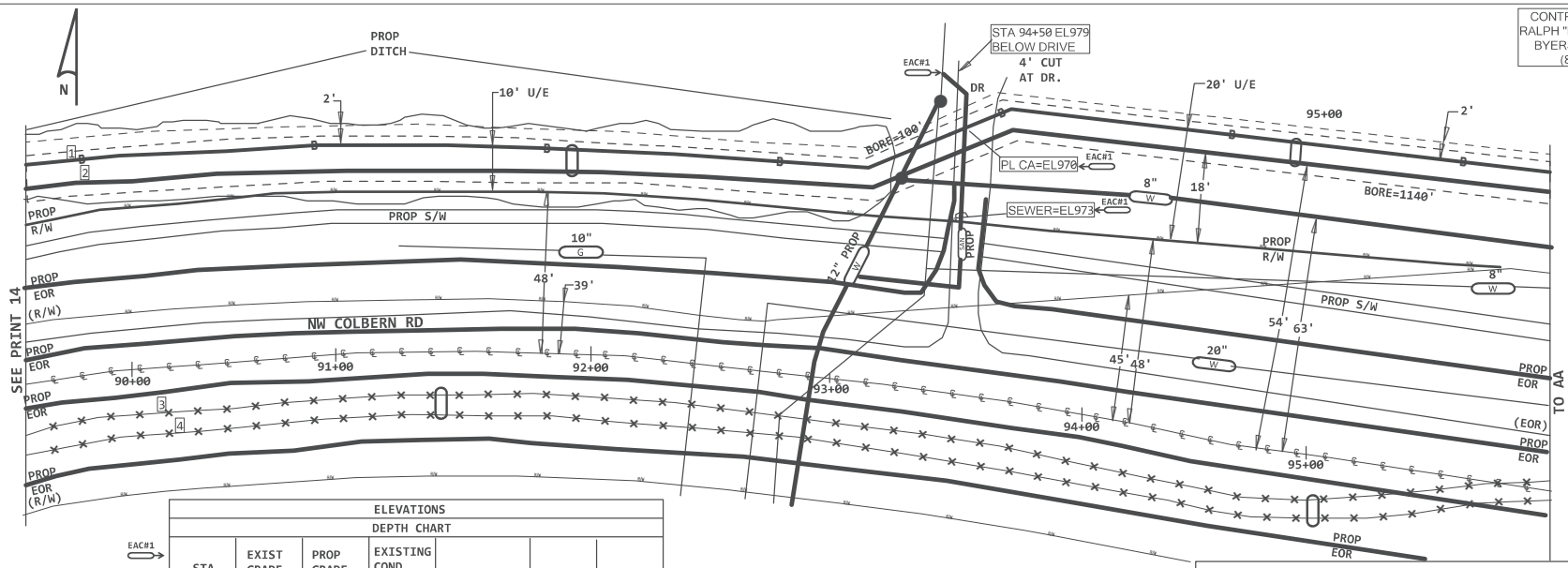

ELEVATIONS						
DEPTH CHART						
STA	EXIST GRADE	PROP GRADE	EXISTING COND			
90+00	972	970	-	964	8'	
91+00	978	975	-	971	7'	
92+00	982	980	-	972	10'	
93+00	989	983	-	970	19'	WATER
94+00	989	989	-	976	16'	
95+00	985	985	-	973	9'	

DITCH BOTTOM=EL970
DITCH BOTTOM=EL976
DITCH BOTTOM=EL980
BASE=EL976

ELEVATIONS						
DEPTH CHART						
STA	EXIST GRADE	PROP GRADE	EXISTING COND	PROP COND/CABLE	APPROX DEPTH	ACTUAL DEPTH
96+00	977	968	-	964	8'	
97+00	969	975	-	971	7'	
98+00	964	966	-	960	4'	
99+00	963	965	-	960	3'	
100+00	964	965	-	960	4'	
101+00	961	963	-	958	3'	

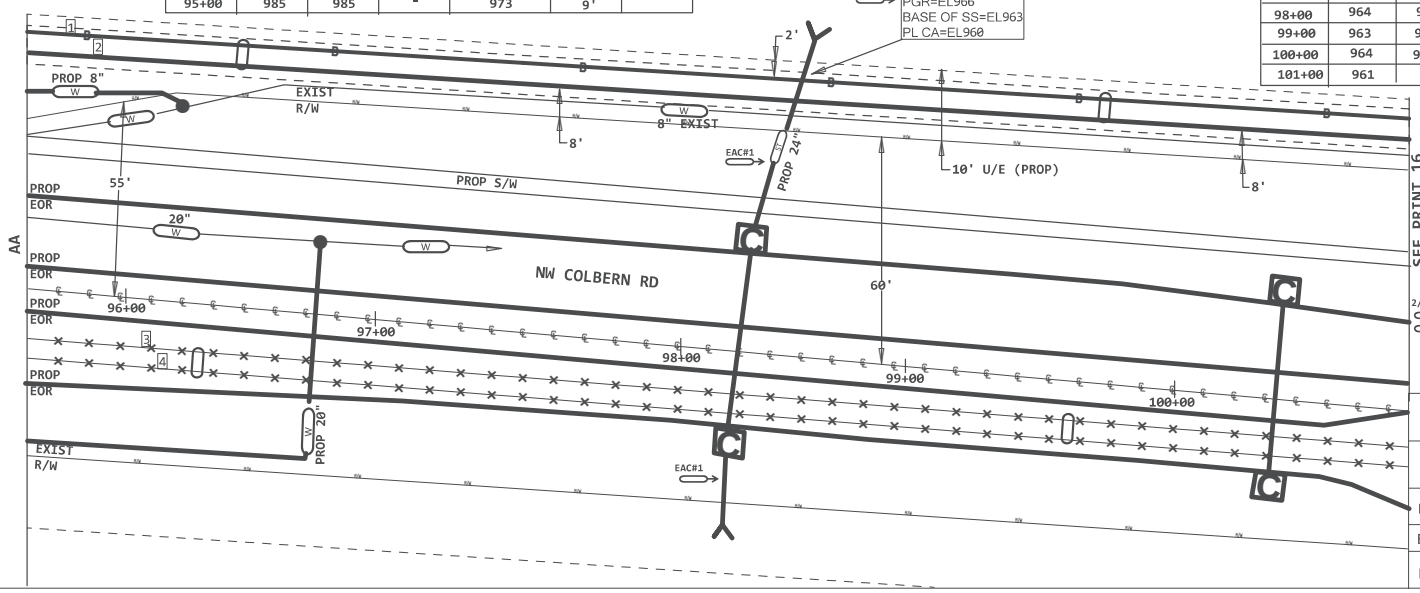

Wire Center Name: I2
NPANNX: 816524
Tax District: XX999
2/3/2021 Tapper Code: XXXXXX
Revision Date: 02/03/2021
Revision Notes: EAC#1: Prints 2,4,5,7,8,11,& 13-16: Made elev/depth changes for SS changes. Updated CL measurments, added adt'l notes reqd for above changes.

PROJECT #	DATE SVC REQ'D	
A01XE9D	10/07/2022	
DA 1311	GEO LOC EE4160	CLLI KSCYMO41
PRIMARY ENGR.: GIPFERT, RONALD G		
ENGR. ID: RG7910	PERMIT REQ'D. N	
PHONE #: 8167720318	PRINT 15 OF 19	

AT&T Proprietary (Internal Use Only.) Not for use or disclosure outside of AT&T companies except under written agreement.

PRINT 2
1 (PPA) 845C 0'
5BQ2MT-144
LS L2RA001,181-182
L2007,103-108
LESA3024,3-4
A,21-22
L2012,131-132
A,25-144

PRINT 14
2 0' 3-INNERDUCT1-1.25 (PPA) 845C

PRINT 2
3 0' POLY-PIPE-4 (2006) 4X

PRINT 2
4 (2006) 85X 0'
5BQ2MT-024
LS L2RA001,181-192
L2007,103-108
LEAS3024,3-4
A,21-22
L2012,131-132

5 (2006) 85X 163'
5BQ2MT-024
LS L2RA001,181-192
L2007,103-108
B,19-20
A,21-22
L2012,131-132

6 78' INNERDUCT (2006) 85X

7 78' POLY-PIPE-4 (2006) 4C

8 (PPA) 845C 2650'
5BQ2MT-048
D,1-2
LEAS3024,3-4
D,5-48

9 (2006) 845M 335'
5BQ2MT-024
LS L2RA001,181-192
L2007,103-108
B,19-20
A,21-22
L2012,131-132

845X
5BQ2MT-048
2500 REMOVE MATERIAL ONLY PER
2500 RETIRE IN PLACE PER FT -

10 (2018) 845X (3550')2500'
5BQ2MT-048
D,1-2
LEAS3024,3-4
D,5-48

EAC#1 → STA 102+64

EAC#1 → EGR=EL962
PGR=EL962
BASE OF SS=EL957
PL CA=EL954

85X
5BQ2MT-024
163 REMOVE MATERIAL ONLY PER
163 RETIRE IN PLACE PER FT -

(99)
(99)
1-1.5 INNERDUCT
845C;2400;2020

85X
INNERDUCT1-1"
78 REMOVE MATERIAL ONLY PER
78 RETIRE IN PLACE PER FT -

845C
INNERDUCT1-1.5
2400 EXEMPT MATERIAL ONLY
2400 SVA ONLY - BORE - INCL PU

4X
4"-PVC
78 RETIRE IN PLACE PER FT -

45X
ALMW-200
230 REMOVE MATERIAL ONLY PER
230 RETIRE IN PLACE PER FT -

845C
5BQ2MT-048
2650 SVA ONLY - ADDER: PULLBAC
2650 MATERIAL ONLY

12 (1979) 45X (2067')230'
ALMW-200
3,201-210
C,61-61
3,212-212
C,63-63
3,214-214
C,65-67
3,218-218
C,69-69
3,220-250
3,26-28
A,4-5
3,31-48
A,24-25
3,351-375
3,101-175
A,176-200

11 (1979) 45M (2067')1837'
ALMW-200
3,201-210
C,61-61
3,212-212
C,63-63
3,214-214
C,65-67
3,218-218
C,69-69
3,220-250
3,26-28
A,4-5
3,31-48
A,24-25
3,351-375
3,101-175
A,176-200

845C
1 FIBER ROLL WORKING SERVIC

845C
192 SPLICE FIBER NEW RIBBON Z

13 (2015) 45M 30'
ANMW-200
3,201-210
C,61-61
3,212-212
C,63-63
3,214-214
C,65-67
3,218-218
C,69-69
3,220-250
3,26-28
A,4-5
3,31-48
A,24-25
3,351-375
3,101-175
A,176-200

45C
ANMW-200
275 SVA ONLY - BORE ? INCLUDE
275 MATERIAL ONLY

14 (PPA) 45C 275'
ANMW-200
3,201-250
3,26-28
A,4-5
3,31-48
A,24-25
3,351-375
3,101-175
A,176-200

15 (2004) 45M 1093'
ANMW-900
A,1-200
PG1127,801-900
A,301-800
FH1127,51-75
A,826-850
FH1127,151-175
A,876-900

16 (2015) 45M 380'
ANMW-900
3,201-210
C,61-61
3,212-212
C,63-63
3,214-214
C,65-67
3,218-218
C,69-69
3,220-250
3,26-28
A,4-5
3,31-48
A,24-25
3,351-375
3,101-175
A,176-200
PG1127,801-900
A,301-800
FH1127,51-75
A,826-850
FH1127,151-175
A,876-900

EAC#1

ELEVATIONS DEPTH CHART						
STA	EXIST GRADE	PROP GRADE	EXISTING COND	PROP COND/CABLE	APPROX DEPTH	ACTUAL DEPTH
101+00	961	963	-	958	3'	
102+00	963	964	-	954	9'	
103+00	968	968	-	954	14'	SS
104+00	974	974	-	965	9'	
104+50	976	976	-	972	4'	HH
105+00	980	980	-	976	4'	
106+00	983	981	-	973	10'	
106+50	984	984	-	973	11'	WATER
107+00	985	985	-	979	6'	

45C
PIT
1 SVA ONLY - DIG AND BACKFI
1 EXEMPT MATERIAL ONLY

45C
600 JOIN/UNJOIN NEW COPPER Z

45C
12 COPPER CONTINUNITY TESTIN

EAC#1 → BASE OF WATER=EL977

45C
PIT
1 SVA ONLY - DIG AND BACKFI
1 EXEMPT MATERIAL ONLY

45C
400 JOIN/UNJOIN NEW COPPER Z

N

STA 102+64
10' U/E
1'
CO=16.788 KFT
BURY AT EL930
R/W
TR=10'
HANDHOLE (2006) 4C
3 X 5 X 3 = 45
20"
60'
EAC#1 → 68'
60'
SEE PRINT 15
PROP EOR
NW COLBERN RD
101+00
102+00
103+00
104+00
105+00
106+00
107+00
(EOR)
PROP C/L
HH
HANDHOLE (2018) 845X
HANDHOLE (2006) 4X
3 X 5 X 3 = 45
HANDHOLE
1 SVA ONLY - REMOVE HANDHOL
1 REMOVE MATERIAL
845X
HANDHOLE
1 SVA ONLY - REMOVE HANDHOL
1 REMOVE MATERIAL
R/W
60'
40'
8"
STA 135
10' U/E
BORE=280'
TR=30'
(99)
CAUTION: HIGH PROFILE
PROP R/W
PROP EOR
(EOR)
16" EXIST
16" PROP
PIT
EXIST R/W
EXIST EOR
EL978 BORE=130'
NE COLBERN RD
(EOR)
(R/W)
53'
SEE PRINT 17
PROP R/W
145'
125'
100'
135+00
BORE=40'
5' CUT
10' U/E
BORE=40'
BORE=35'
PL CA EL982
DOUGLAS ST
PIT
16"
TO CO

Wire Center Name: I2
NPANNX: 816524
Tax District: XX999
Tapper Code: XXXXXX
2/03/2021 → Revision Date: 02/03/2021
2/03/2021 → Revision Notes: EAC#1: Prints 2,4,5,7,8,11,& 13-16: Made elev/depth changes for SS changes. Updated CL measurments, added adt'l notes reqd for above changes.

CONTRACT ENGINEER:
RALPH "MAC" McLAUGHLIN
BYERS ENGINEERING
(816)809-7160

PROJECT # A01XE9D	DATE SVC REQ'D 10/07/2022	
DA 1311	GEO LOC EE4160	CLLI KSCYMO41
PRIMARY ENGR.: GIPFERT, RONALD G		
ENGR. ID: RG7910	PERMIT REQ'D. N	
PHONE #: 8167720318	PRINT 16 OF 19	

AT&T Proprietary (Internal Use Only.) Not for use or disclosure outside of AT&T companies except under written agreement.

PRINT 16

4

1 (PPA) 845C 0'
5BQ2MT-048
D,1-2
LEAS3024,3-4
D,5-48

PRT 16

(99)
1-1.5 INNERDUCT
845C;0;2020

2 (2004) 45M 0'
ANMW-900
A,1-200
PG1127,801-900
A,301-800
FH1127,51-75
A,826-850
FH1127,151-175
A,876-900

PRINT 16

5

3 (2018) 845X 0'
5BQ2MT-048
D,1-2
LEAS3024,3-4
D,5-48

4 (2004) 45M 1275'
ANMW-900
A,1-200
PG1127,801-900
A,301-800
FH1127,51-75
A,826-850
FH1127,151-175
A,876-900

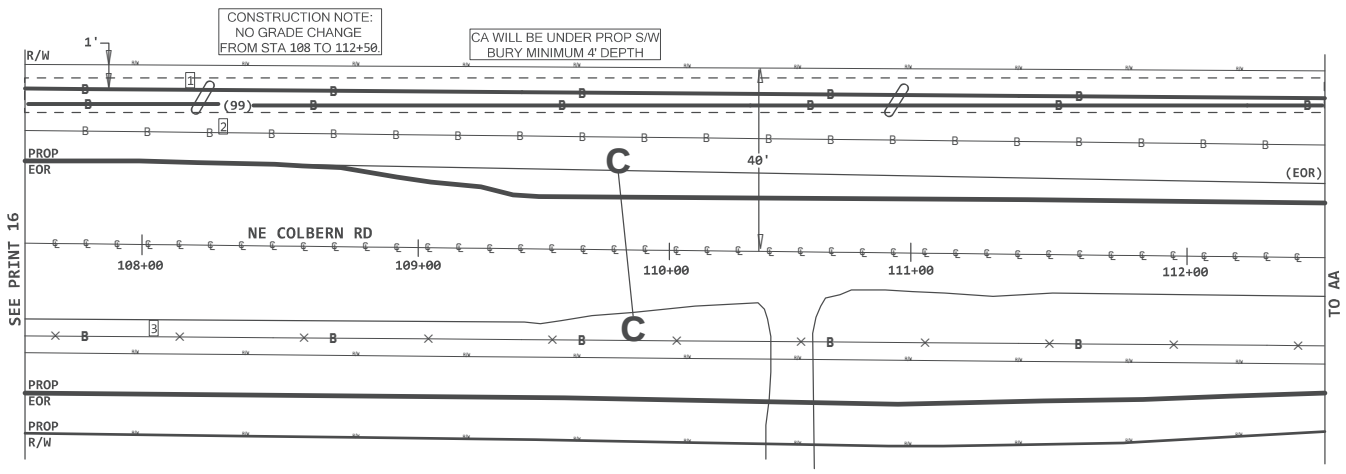

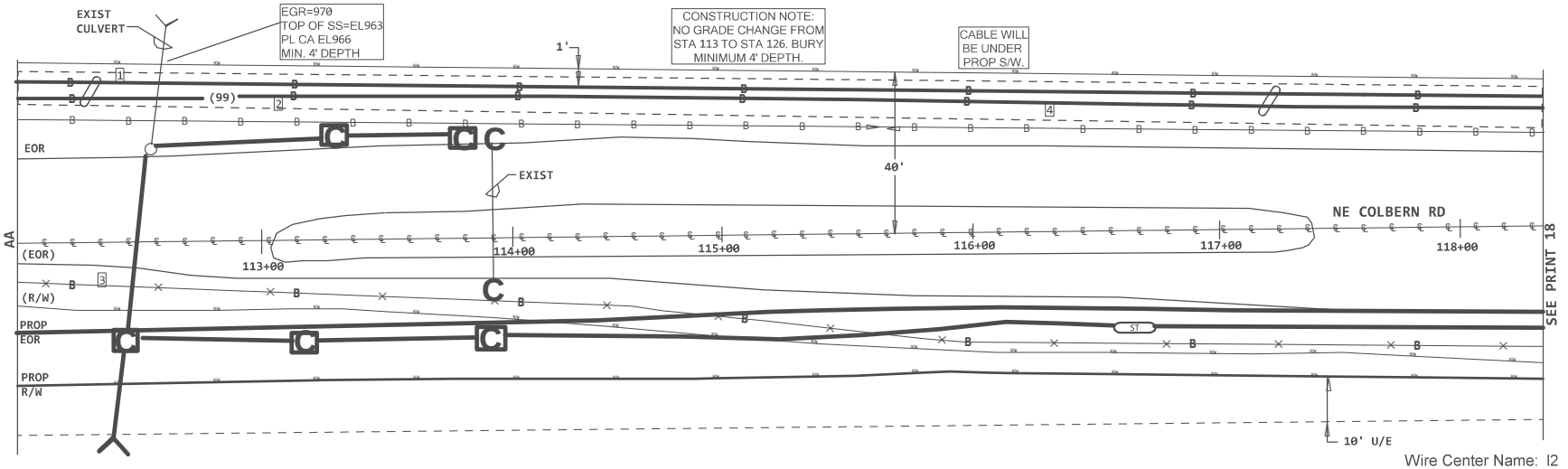

Wire Center Name: I2
NPANNX: 816524
Tax District:
Tapper Code:

PROJECT #		DATE SVC REQ'D
A01XE9D		10/07/2022
DA 1311	GEO LOC EE4160	CLLI KSCYMO41
PRIMARY ENGR.: GIPFERT, RONALD G		
ENGR. ID: RG7910		PERMIT REQ'D. N
PHONE #: 8167720318		PRINT 17 OF 19

CONTRACT ENGINEER:
RALPH "MAC" McLAUGHLIN
BYERS ENGINEERING
(816)809-7160

AT&T Proprietary (Internal Use Only.) Not for use or disclosure outside of AT&T companies except under written agreement.

PRINT 16

1 (PPA) 845C 0'
5BQ2MT-048
D,1-2
LEAS3024,3-4
D,5-48

2 (2004) 45M 0'
ANMW-900
A,1-200
PG1127,801-900
A,301-800
FH1127,51-75
A,826-850
FH1127,151-175
A,876-900

3 (2004) 45M 0'
ANMW-900
A,1-200
PG1127,801-900
A,301-800
FH1127,51-75
A,826-850
FH1127,151-175
A,876-900

PRINT 16

4 (2018) 845X 0'
5BQ2MT-048
D,1-2
LEAS3024,3-4
D,5-48

5 (2018) 845M (3550')1050'
5BQ2MT-048
D,1-2
LEAS3024,3-4
D,5-48

(99) PRT 16
1-1.5 INNERDUCT
845C;0;2020

(98)
1-1.5 INNERDUCT
845C;125;2020

11 845C
INNERDUCT1-1.5
125 EXEMPT MATERIAL ONLY
125 SVA ONLY - BORE ? INCLUDE

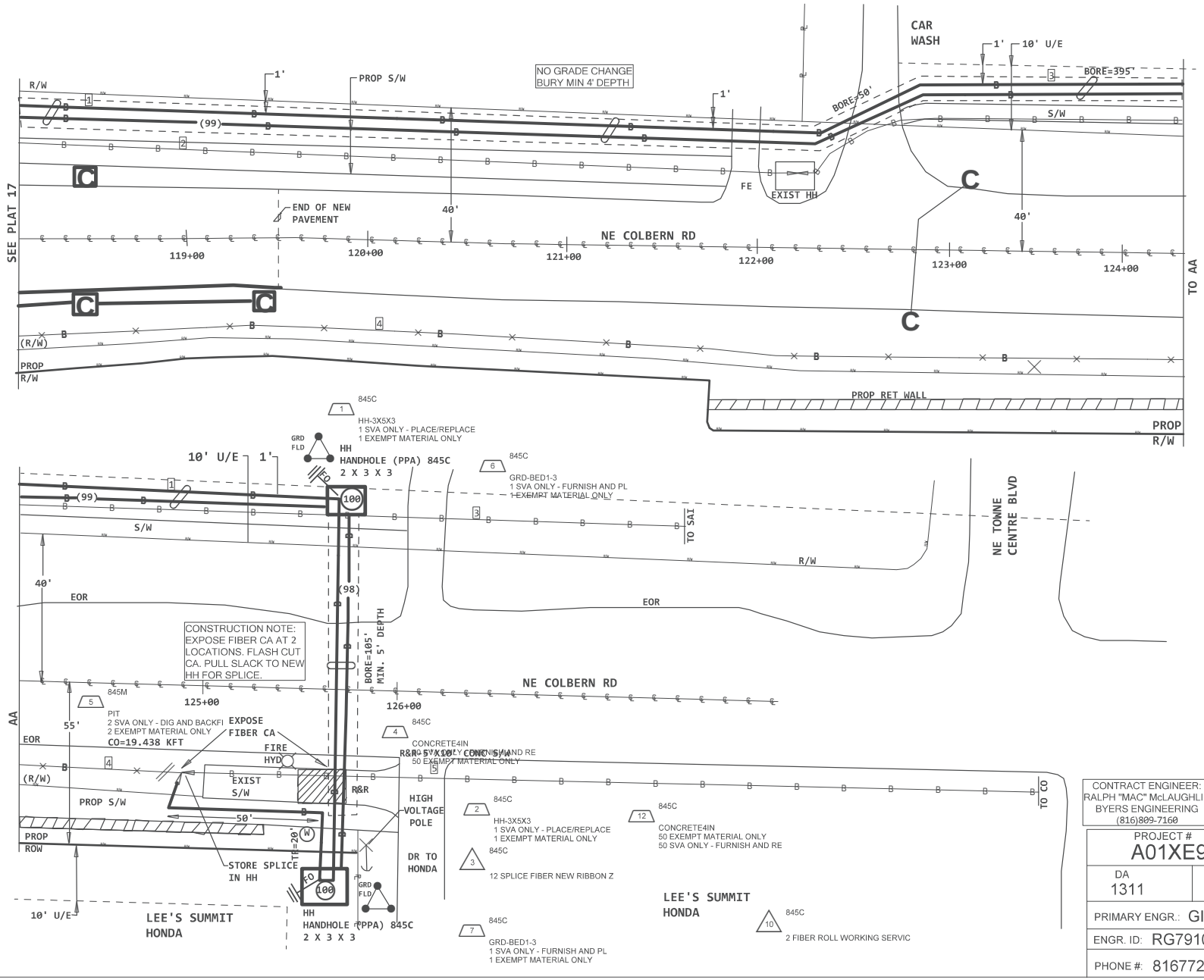

CONTRACT ENGINEER:
RALPH "MAC" McLAUGHLIN
BYERS ENGINEERING
(816)809-7160

Wire Center Name: I2
NPANNX: 816524
Tax District:
Tapper Code:

PROJECT #	DATE SVC REQ'D
A01XE9D	10/07/2022

DA	GEO LOC	CLLI
1311	EE4160	KSCYMO41

PRIMARY ENGR.:	GIPFERT, RONALD G
ENGR. ID: RG7910	PERMIT REQ'D. N
PHONE #: 8167720318	PRINT 18 OF 19

AT&T Proprietary (Internal Use Only.) Not for use or disclosure outside of AT&T companies except under written agreement.

DETAIL FOR PRINT 2

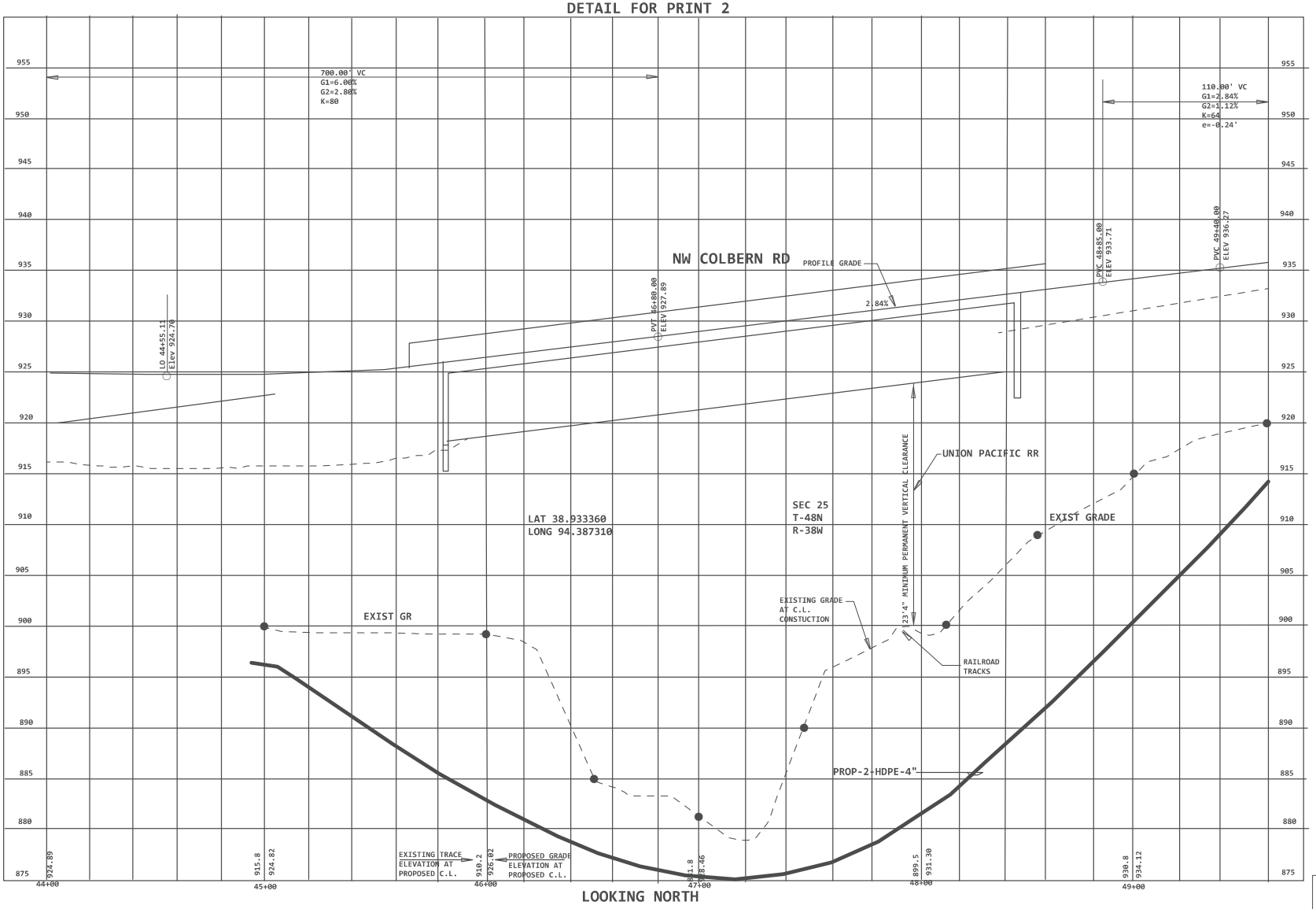

LOOKING NORTH

Wire Center Name: I2
NPANNX: 816524
Tax District:
Tapper Code:

PROJECT #	DATE SVC REQ'D
A01XE9D	10/07/2022

DA	GEO LOC	CLLI
1311	EE4160	KSCYMO41

PRIMARY ENGR.: GIPFERT, RONALD G

ENGR. ID: RG7910 | PERMIT REQ'D. N

PHONE #: 8167720318 | PRINT 19 OF 19

CONTRACT ENGINEER:
RALPH "MAC" McLAUGHLIN
BYERS ENGINEERING
(816)809-7160

AT&T Proprietary (Internal Use Only.) Not for use or disclosure outside of AT&T companies except under written agreement.