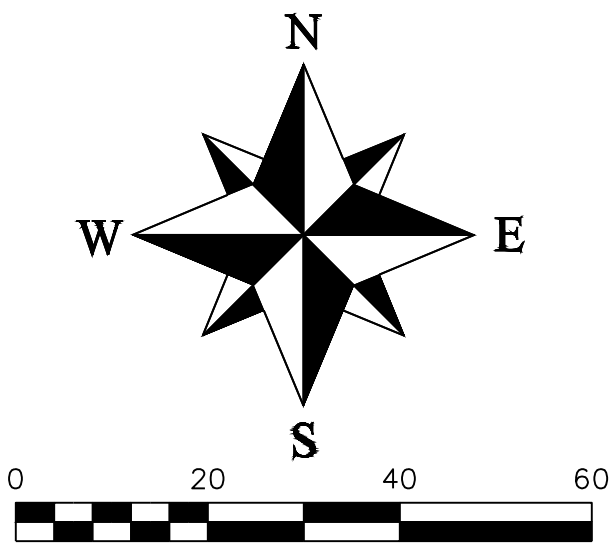


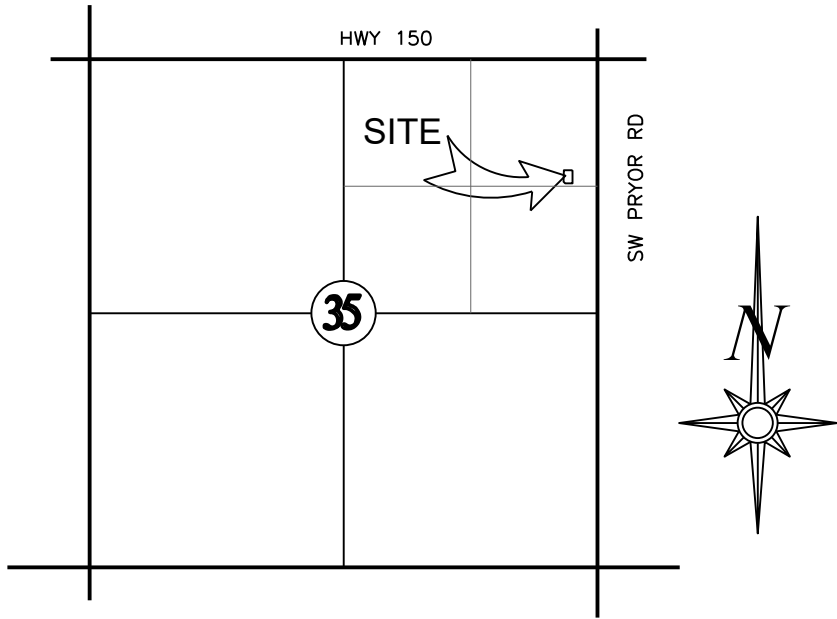
Minor Plat
OSAGE
Lots 20-A & 20-B

A Replat of Lot 20, Osage First Plat
Section 35, Township 47, Range 32
Lee's Summit, Jackson County, Missouri



LEGEND

- These standard symbols will be found in the drawing.
- Found Survey Monument (As Noted)
 - Set 1/2" Bar and Cap (2005008319-D)
 - State Plane Coordinate Identification
 - Utility Easement
 - Building Line
 - Address



LOCATION MAP
SECTION 35-T47-R32
(N.T.S.)

SURVEYOR'S GENERAL NOTES:

- This survey is based upon the following information provided by the client or researched by this surveyor.
(A). Final Plat of Osage First Plat, Document No. 2021E0055350
- This survey meets or exceeds the accuracy standards of a (SUBURBAN) Property Boundary Survey as defined by the Missouri Standards for Property Boundary Surveys.
- No Title report was furnished.
- Bearings shown hereon are based upon bearings described on the Final Plat of Osage First Plat, Document No. 2021E0055350
- Coordinates shown hereon are based upon the Missouri State Plane Coordinate System, 1983, Missouri West Zone, from MoDNR Monument JA-74 (Meters)
- This company assumes no responsibility in the location of existing utilities within the subject premises. This is an above-ground survey. The underground utilities, if shown, are based on information provided by the various utility companies and these locations should be considered approximate. There may be additional underground utilities not shown on this drawing.
- Subsurface and environmental conditions were not surveyed or examined or considered as a part of this survey. No evidence or statement is made concerning the existence or underground or overhead conditions, containers or facilities that may affect the use or development of this property. No attempt has been made to obtain or show data concerning existence, size, depth, conditions, capacity or location of any utility existing on the site, whether private, municipal or public owned.

PLAT BOUNDARY DESCRIPTION

All of Lot 20, Osage First Plat, as recorded in the Office of the Recorder, Jackson County, Missouri, as Document No. 2021E0055350. Containing 0.24 acres more or less.

DEDICATION:

THE UNDERSIGNED PROPRIETOR OF THE ABOVE DESCRIBED TRACT OF LAND HAS CAUSED THE SAME TO BE SUBDIVIDED IN THE MANNED SHOWN ON THE ACCOMPANYING PLAT, WHICH PLAT AND SUBDIVISION SHALL HEREFTER BE KNOWN AS

"OSAGE, LOTS 20-A & 20-B"

EASEMENTS:

AN EASEMENT OR LICENSE IS HEREBY GRANTED TO THE CITY OF LEE'S SUMMIT, MISSOURI, TO LOCATE, CONSTRUCT AND MAINTAIN, OR TO AUTHORIZE THE LOCATION, CONSTRUCTION AND MAINTENANCE OF POLES, WIRES, ANCHORS, CONDUITS, AND/OR STRUCTURES FOR WATER, GAS, SANITARY SEWER, STORM SEWER, SURFACE DRAINAGE CHANNEL, ELECTRICITY, TELEPHONE, CABLE TV, OR ANY OTHER NECESSARY PUBLIC UTILITY OR SERVICES, ANY OR ALL OF THEM, UPON, OVER, OR UNDER THOSE AREAS OUTLINED AND DESIGNATED UPON THIS PLAT AS "UTILITY EASEMENTS" (U.E.) OR WITHIN ANY STREET OR THOROUGHFARE DEDICATED TO THE PUBLIC USE ON THIS PLAT. GRANTOR, ON BEHALF OF HIMSELF, HIS HEIRS, HIS ASSIGNS AND SUCCESSORS IN INTEREST, HEREBY WAIVES, TO THE FULLEST EXTENT ALLOWED BY LAW, INCLUDING, WITHOUT LIMITATIONS, SECTION 527.188, RSMo (2006), ANY RIGHT TO REQUEST RESTORATION OF RIGHTS PREVIOUSLY TRANSFERRED AND VACATION OF THE EASEMENTS HEREIN GRANTED.

BUILDING LINES:

BUILDING LINES OR SETBACK LINES ARE HEREBY ESTABLISHED AS SHOWN ON THE ACCOMPANYING PLAT AND NO BUILDING OR PORTION THEREOF SHALL BE CONSTRUCTED BETWEEN THIS LINE AND THE STREET RIGHT OF WAY LINE.

OIL - GAS WELLS:

THERE IS NO VISIBLE EVIDENCE OF ABANDONED OIL OR GAS WELLS LOCATED WITHIN THE PLAT BOUNDARIES, AS IDENTIFIED IN "ENVIRONMENTAL IMPACT STUDY OF ABANDONED OIL AND GAS WELLS IN LEE'S SUMMIT, MISSOURI," EDWARD ALTON MAY JR., P.E., 1995.

FLOODPLAIN:

ACCORDING TO FIRM MAP 29095C0531G, DATED JANUARY 20, 2017, THIS SITE FALLS IN ZONE X, AREA DETERMINED TO BE OUTSIDE THE 0.2% ANNUAL CHANCE FLOODPLAIN.

DRAINAGE NOTE:

THE INDIVIDUAL LOT OWNER(S) SHALL NOT CHANGE OR OBSTRUCT THE DRAINAGE FLOW LINES OR PATHS ON THE LOTS, UNLESS SPECIFIC APPLICATION IS MADE AND APPROVED BY THE CITY ENGINEER.

IN TESTIMONY THEREOF:

CLAYTON PROPERTIES GROUP INC., A TENNESSEE CORPORATION LICENSED TO DO BUSINESS IN THE STATE OF MISSOURI, HAS CAUSED THESE PRESENT TO BE SIGNED THIS _____ DAY OF _____, 2022.

BRAD KEMPF - ASSISTANT SECRETARY

NOTARY CERTIFICATION

STATE OF MISSOURI)
COUNTY OF LAFAYETTE)

ON THIS _____ DAY OF _____, 2022, BEFORE ME, THE UNDERSIGNED NOTARY PUBLIC, PERSONALLY APPEARED, BRAD KEMPF, ASSISTANT SECRETARY OF CLAYTON PROPERTIES GROUP INC., A TENNESSEE CORPORATION, TO ME KNOWN TO BE THE PERSON DESCRIBED HEREIN AND WHO EXECUTED THE FOREGOING INSTRUMENT THEY EXECUTED THE FOREGOING INSTRUMENT AS THEIR FREE ACT AND DEED.

IN WITNESS WHEREOF

I HAVE SET MY HAND AND AFFIXED MY SEAL THE DAY AND YEAR LAST WRITTEN ABOVE.

NOTARY PUBLIC

MY COMMISSION EXPIRES _____

PLAT CERTIFICATION:

I hereby certify that the Minor Plat of "Osage, Lots 20-A & 20-B", a subdivision is based on an actual survey made on the ground by me or under my direct supervision and that said plat meets or exceeds the current Minimum Standards for Property Boundary Surveys as established by the Department of Natural Resources, Division of Geology and Land Survey. I further certify that I have complied with all statutes, ordinances and regulations governing the practice of land surveying and all platting of subdivisions as established by the Missouri Board for Architects, Professional Engineers and Professional Land Surveyors to the best of my professional abilities, knowledge and beliefs.

Matthew J. Schlicht, MOPLS 2012000102
Engineering Solutions, LLC LS-2005008139-D

Date: _____

REVISIONS


DATE				

Minor Plat
Osage, Lots 20-A & 20-B
Replat of Lot 20, Osage First Plat
Lee's Summit, Jackson County, Missouri

Minor Plat

SHEET	SECTION	TOWNSHIP	RANGE	COUNTY	JOB NO.
1	35	47	32	Jackson	LOT 20 MINOR PLAT
DRAWN BY	SCALE	DATE OF PREPARATION			
M. Schlicht, PLS, PE	1"=20'	March 22, 2022			

PROFESSIONAL SEAL



ENGINEERING & SURVEYING
SOLUTIONS
50 SE 30TH STREET
LEE'S SUMMIT, MO 64082
P: (616) 623-9888 F: (616) 623-9849