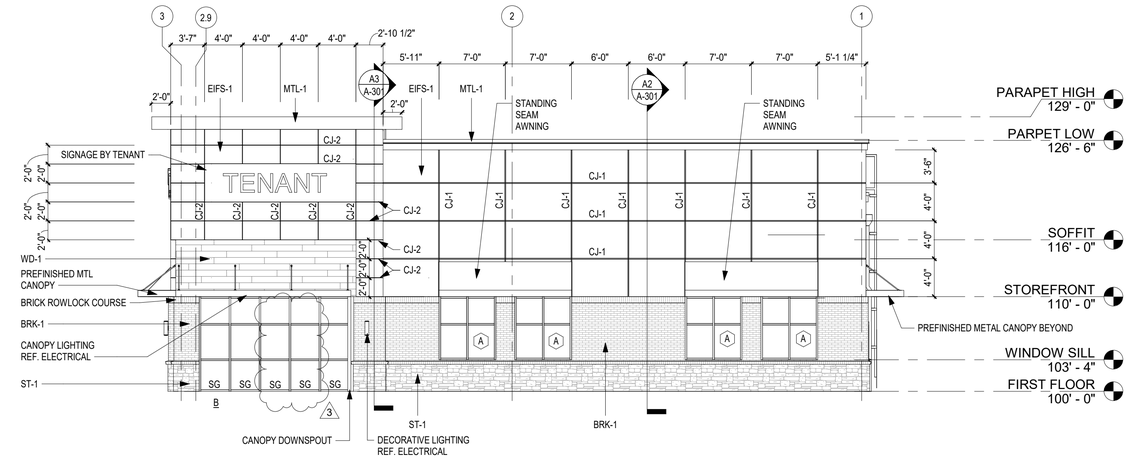

D3 NORTH ELEVATION
SCALE: 1/8" = 1'-0"

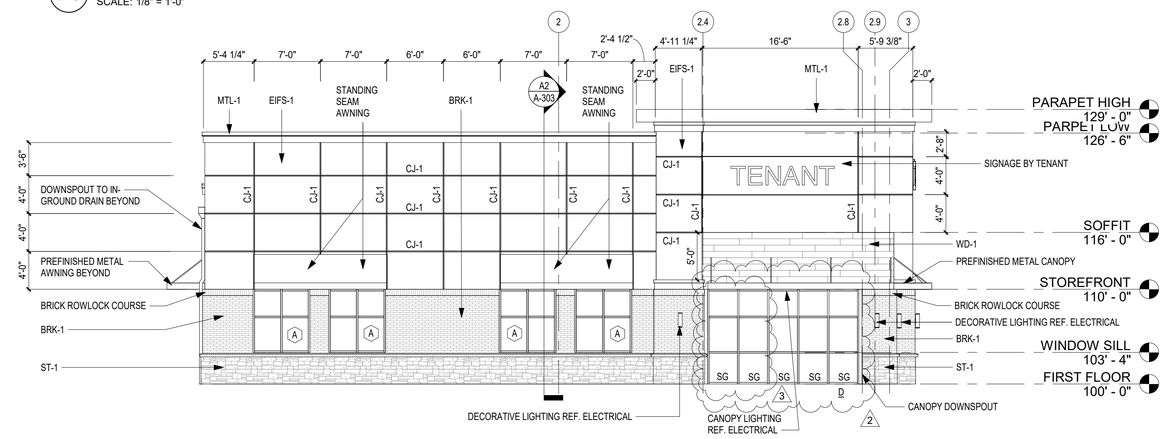

B3 SOUTH ELEVATION
SCALE: 1/8" = 1'-0"

EIFS-1 EIFS-LIMESTONE FINISH
WD-1 ENGINEERED WOOD SIDING - FAST PLANK
BRK-1 BRICK
ST-1 STONE VENEER
PNT-1 PAINT
MTL-1 PRE-FINISHED METAL

LANDLORD TO HAVE FINAL DETERMINATION OVER MATERIAL COLOR & SELECTION

B2 MATERIAL LEGEND
SCALE: 1" = 1'-0"

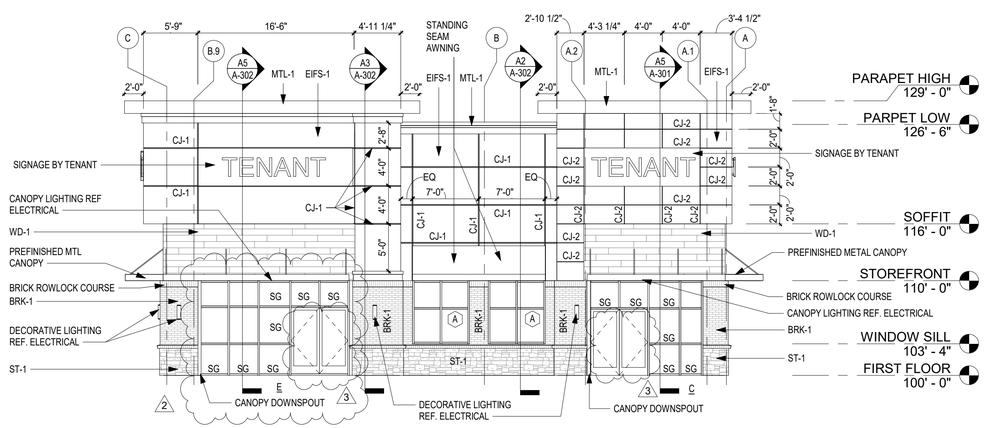

A5 EAST ELEVATION
SCALE: 1/8" = 1'-0"

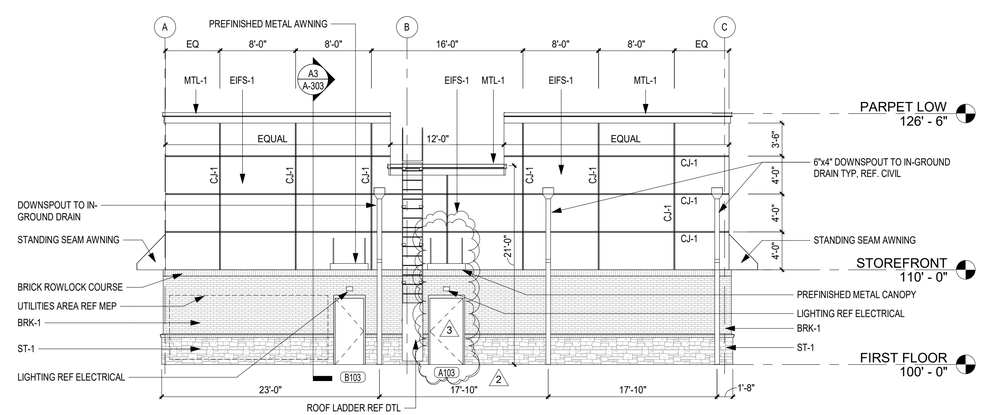

A3 WEST ELEVATION
SCALE: 1/8" = 1'-0"

FILE PATH: C:\Users\scott\Documents\210345_West-Pryor_Lot-9B_mes@sdgarch.com.rvt
DATE: 6/15/2022 3:54:43 PM
DRAWN BY: Author

schwerdt design group
architecture | interiors | planning
2231 sw wanamaker rd suite 303
topeka, kansas 66614-4275
phone: 785.273.7540
500 north broadway suite 200
oklahoma city, ok 73102
phone: 405.231.3105
STATE OF MISSOURI MICHAEL K. HAMPTON ARCHITECT
MICHAEL K HAMPTON
#MO# A-2008027042
SCHWERDT DESIGN GROUP INC
MO CERTIFICATE OF AUTH. #F00353876

MULTI-TENANT BUILDING - PARCEL #9B
STREETS OF WEST PRYOR:CORE & SHELL
LEE'S SUMMIT, JACKSON COUNTY, MISSOURI 64081

SUBMISSION DATES		
4/4/2022		
4-28-22	2	ASI-2
6-15-22	3	ASI-3

SHEET TITLE
Exterior Elevations

PROJECT NUMBER
210345

SHEET NUMBER
A-201