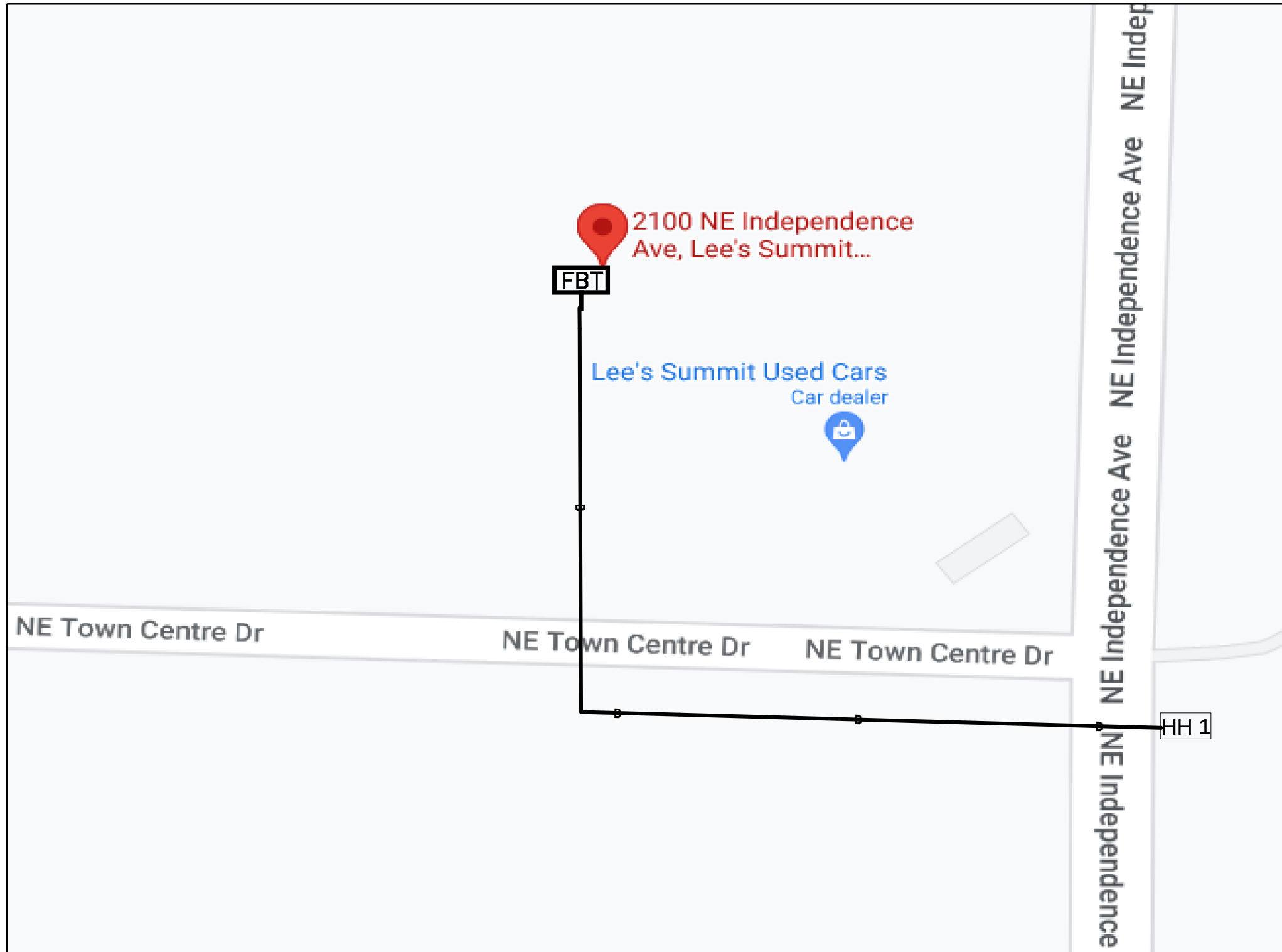


LOCATION MAP: 2100 NE INDEPENDENCE AVE



845C
1 READY FOR SERVICE TRIGGER

KV: 7.2
BURIED: YES
AERIAL: YES

SITE ID:1328956
COMMON ID: NSN2006700001
CUST CLLI: LESNMO50

UTILITIES
ELECTRIC: Evergy
(888) 471-5275
WATER: Lee's Summit Water Utility
(785) 309-5740
GAS: Spire Energy
(800) 582-1234

LCON: AARON BENTON
PHONE: 8162247399
MAIL: ABENTON@BLUESPRINGS FORD.COM
SEC LCON: KATIE
PHONE: 3144026695
MAIL: KATIE@CC3SOLUTIONS.COM
CONTACT 48 HOURS IN ADVANCE

PROJECT DESP.: ASE 2100 NE INDEPENDENCE AVE
WIRE CENTER: LEES SUMMIT
NPANNX: 816524

EF: NO
TELCO ROOM IS ROOM READY

PLEASE CONTACT TYLER GRAEF AT 816-877-6478
OR TGRAEF@CHCCONSULTING.COM FOR ANY
QUESTIONS OR ISSUES REGARDING THIS PROJECT.

PROJECT # A02B78L		DATE SVC REQ'D 06/09/2022
NPANNX 816524	GEO LOC EE4160	CLLI KSCYMO41
PRIMARY ENGR.: ERK, JOHN J		
ENGR. ID: JE0265	PERMIT REQ'D.	N
PHONE #: 8162895023	PRINT 1	OF 3

6 01NWAL.01
 LESNMO50FDF
 I 2100-1-1 NE INDEPENDENCE AVE
 OFWND-24-1000BC (PPA) 845C
 C,1-2
 L2012,291-292
 C,5-24

2 (PPA) 845C 555'
 INV
 C,1-2
 L2012,291-292
 C,5-24

1 (2013) 85C 1544'
 5BQ2MT-216
 L2012,217-292 NC
 500FBR,77-80 NC
 500FBR,107-110 NC
 L2008,135-136 NC
 E,87-88 NC
 L2008,113-114 NC
 A,115-116 NC
 L2008,129-130 NC
 L2008,117-120 NC
 B,99-100 NC
 500FBR,5-22 NC
 L2008,167-170 NC
 500FBR,27-48 NC
 500FBR,73-76 NC
 L2012,365-372 NC
 A,157-168 NC
 A,169-180 NC
 L2012,397-412 NC
 (L2012,413-418) <A02A3XY> E,197-202
 L2012,419-420 NC
 A,205-216 NC

7 (2013) 85C 1452'
 5BQ2MT-216
 L2012,217-290 NC
 (L2012,291-292)
 <A01Z3V0> 500FBR,77-80 NC
 <A01WXC9> 500FBR,107-110 NC
 L2008,135-136 NC
 E,87-88 NC
 L2008,113-114 NC
 A,115-116 NC
 L2008,129-130 NC
 A,117-118 NC
 L2008,119-120 NC
 B,99-100 NC
 500FBR,5-22 NC
 L2008,167-170 NC
 500FBR,27-48 NC
 <A01TVYT> 500FBR,73-76 NC
 L2012,365-372 NC
 A,157-168 NC
 A,169-180 NC
 L2012,397-412 NC
 (L2012,413-418) <A02A3XY> E,197-202 NC
 L2012,419-420 NC
 A,205-216 NC

8 (2014) 845C 959'
 5BQ2MT-024
 B,1-8
 L2008,117-118
 B,11-24

1 845C
 OFWND-24-1000BC
 1 EXEMPT MATERIAL ONLY
 1 SVA ONLY - PLACE PEDESTAL

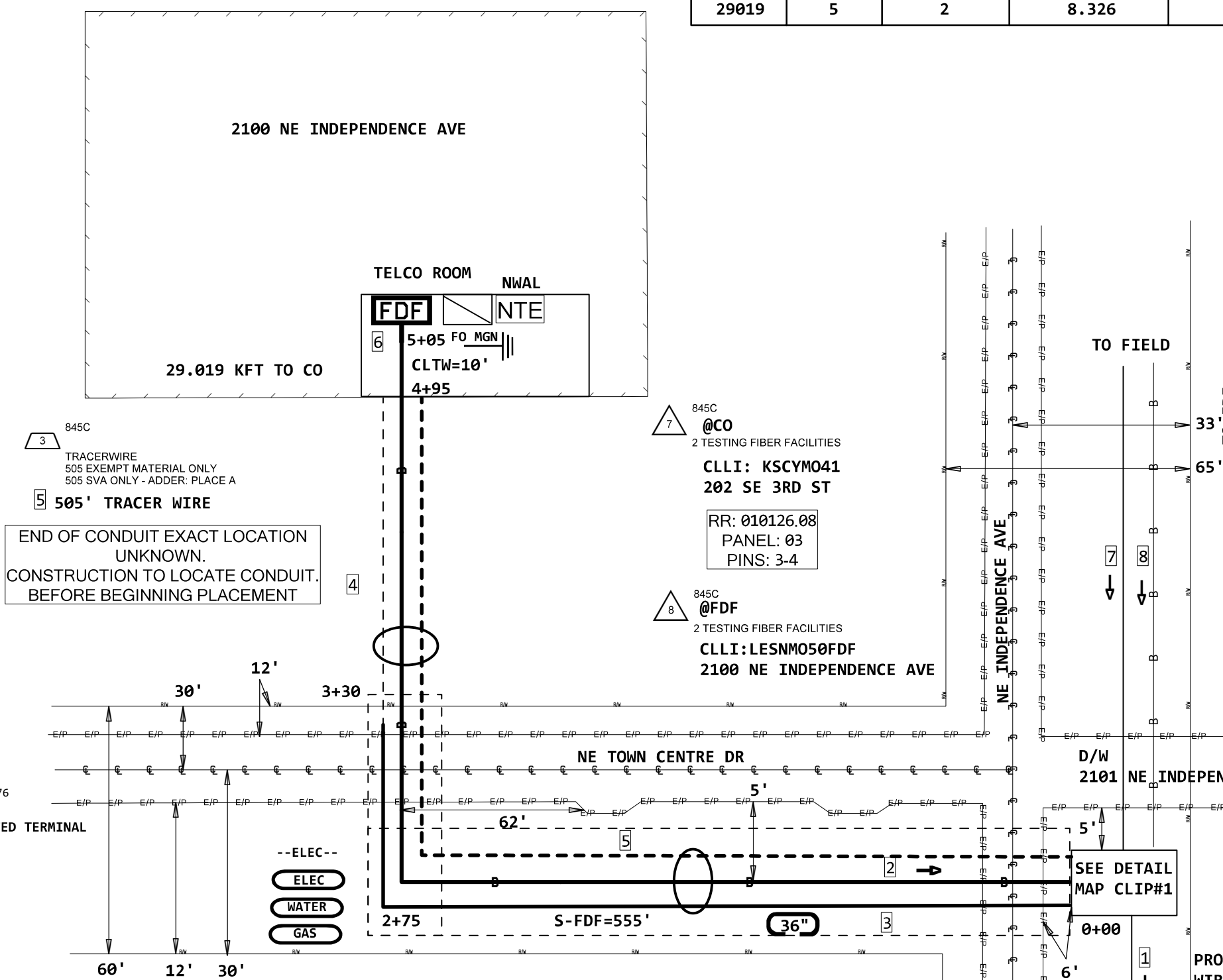
4 845C
 CONT-PL-CABLE
 330 EXEMPT MATERIAL ONLY
 330 SVA ONLY - PLACE ITEM IN

5 845C
 CONT-PL-CABLE
 165 EXEMPT MATERIAL ONLY
 165 SVA ONLY - PLACE ITEM/CAB

2 845C
 INNERDUCT1-1.5
 330 EXEMPT MATERIAL ONLY
 330 SVA ONLY - BORE ? INCLUDE

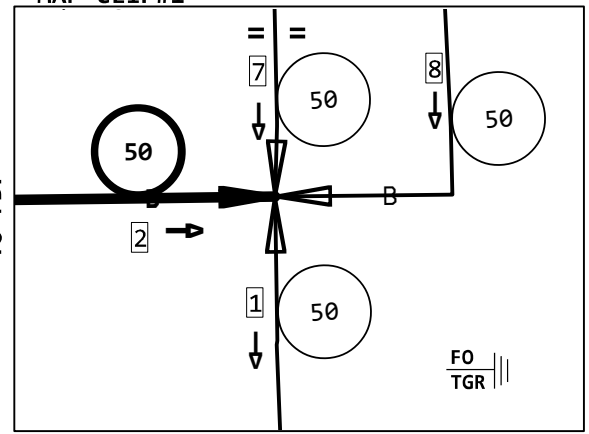
3 330' INNERDUCT1-1.5 (PPA) 845C

4 165' 4"-SOC (2022) 845C



FIBER LOSS CALCULATOR				
# Feet	# Splices	# Terminations	Total Loss @ 1310 nm	Total Loss @ 1550 nm
29019	5	2	8.326	7.295

FID: 15642128
 EMS
 6
 HANDHOLE (2006) 4C
 4 X 8 X 4 = 128
 TO FIELD



END OF CONDUIT EXACT LOCATION UNKNOWN.
 CONSTRUCTION TO LOCATE CONDUIT.
 BEFORE BEGINNING PLACEMENT

7 845C
 @CO
 2 TESTING FIBER FACILITIES
 CLLI: KSCYMO41
 202 SE 3RD ST
 RR: 010126.08
 PANEL: 03
 PINS: 3-4

8 845C
 @FDF
 2 TESTING FIBER FACILITIES
 CLLI: LESNMO50FDF
 2100 NE INDEPENDENCE AVE

6 845C
 28.464 KFT TO CO
 6 SPLICE FIBER NEW RIBBON Z

KV: 7.2
 BURIED: YES
 AERIAL: YES

SITE ID:1328956
 COMMON ID: NSN2006700001
 CUST CLLI: LESNMO50FDF

LCON: AARON BENTON
 PHONE: 8162247399
 MAIL: ABENTON@BLUESPRINGS FORD.COM
 SEC LCON: KATIE
 PHONE: 3144026695
 MAIL: KATIE@CC3SOLUTIONS.COM
 CONTACT 48 HOURS IN ADVANCE

PROJECT DESP.: ASE 2100 NE INDEPENDENCE AVE
 WIRE CENTER: LEES SUMMIT
 NPANNX: 816524

PERMIT REQ BY LEE'S SUMMIT, MO
 SURVEY AND STAKE ALL ROW & U/E
 BURY/BORE AT 36"

EF: NO
 TELCO ROOM IS ROOM READY

MOUNT FBT ON CUSTOMER PROVIDED BACKBOARD.
 BOND & GROUND TO EXSITING
 BUSS BAR CONNECTED TO #6 AWG GROUND WIRE
 WHICH IS CONNECTED TO POWER GROUND.

UTILITIES
 ELECTRIC: Evergy
 (888) 471-5275
 WATER: Lee's Summit Water Utility
 (785) 309-5740
 GAS: Spire Energy
 (800) 582-1234

PLEASE CONTACT TYLER GRAEF AT 816-877-6478
 OR TGRAEF@CHCCONSULTING.COM FOR ANY
 QUESTIONS OR ISSUES REGARDING THIS PROJECT.

PROJECT # A02B78L		DATE SVC REQ'D 06/09/2022
NPANNX 816524	GEO LOC EE4160	CLLI KSCYMO41
PRIMARY ENGR.: ERK, JOHN J		
ENGR. ID: JE0265	PERMIT REQ'D.	Y
PHONE #: 8162895023	PRINT 2 OF 3	

CUSTOMER PROVIDED BACKBOARD



NORTH WALL TELCO ROOM

4" SOC



CUSTOMER RACK



UTILITIES
 ELECTRIC: Evergy
 (888) 471-5275
 WATER: Lee's Summit Water Utility
 (785) 309-5740
 GAS: Spire Energy
 (800) 582-1234

LCON: AARON BENTON
 PHONE: 8162247399
 MAIL: ABENTON@BLUESPRINGS FORD.COM
 SEC LCON: KATIE
 PHONE: 3144026695
 MAIL: KATIE@CC3SOLUTIONS.COM
 CONTACT 48 HOURS IN ADVANCE

PROJECT DESP.: ASE 2100 NE INDEPENDENCE AVE
 WIRE CENTER: LEES SUMMIT
 NPANNX: 816524

KV: 0.24
 BURIED: YES
 AERIAL: NO

EF: NO
 TELCO ROOM IS ROOM READY

SITE ID:1328956
 COMMON ID: NSN2006700001
 CUST CLLI: LESNMO50FDF

MOUNT FBT ON CUSTOMER PROVIDED BACKBOARD.
 BOND & GROUND TO EXSITING
 BUSS BAR CONNECTED TO #6 AWG GROUND WIRE
 WHICH IS CONNECTED TO POWER GROUND.

PLEASE CONTACT TYLER GRAEF AT 816-877-6478
 OR TGRAEF@CHCCONSULTING.COM FOR ANY
 QUESTIONS OR ISSUES REGARDING THIS PROJECT.

4

PROJECT # A02B78L		DATE SVC REQ'D 06/09/2022
NPANNX 816524	GEO LOC EE4160	CLLI KSCYMO41
PRIMARY ENGR.: ERK, JOHN J		
ENGR. ID: JE0265	PERMIT REQ'D.	N
PHONE #: 8162895023	PRINT 3	OF 3