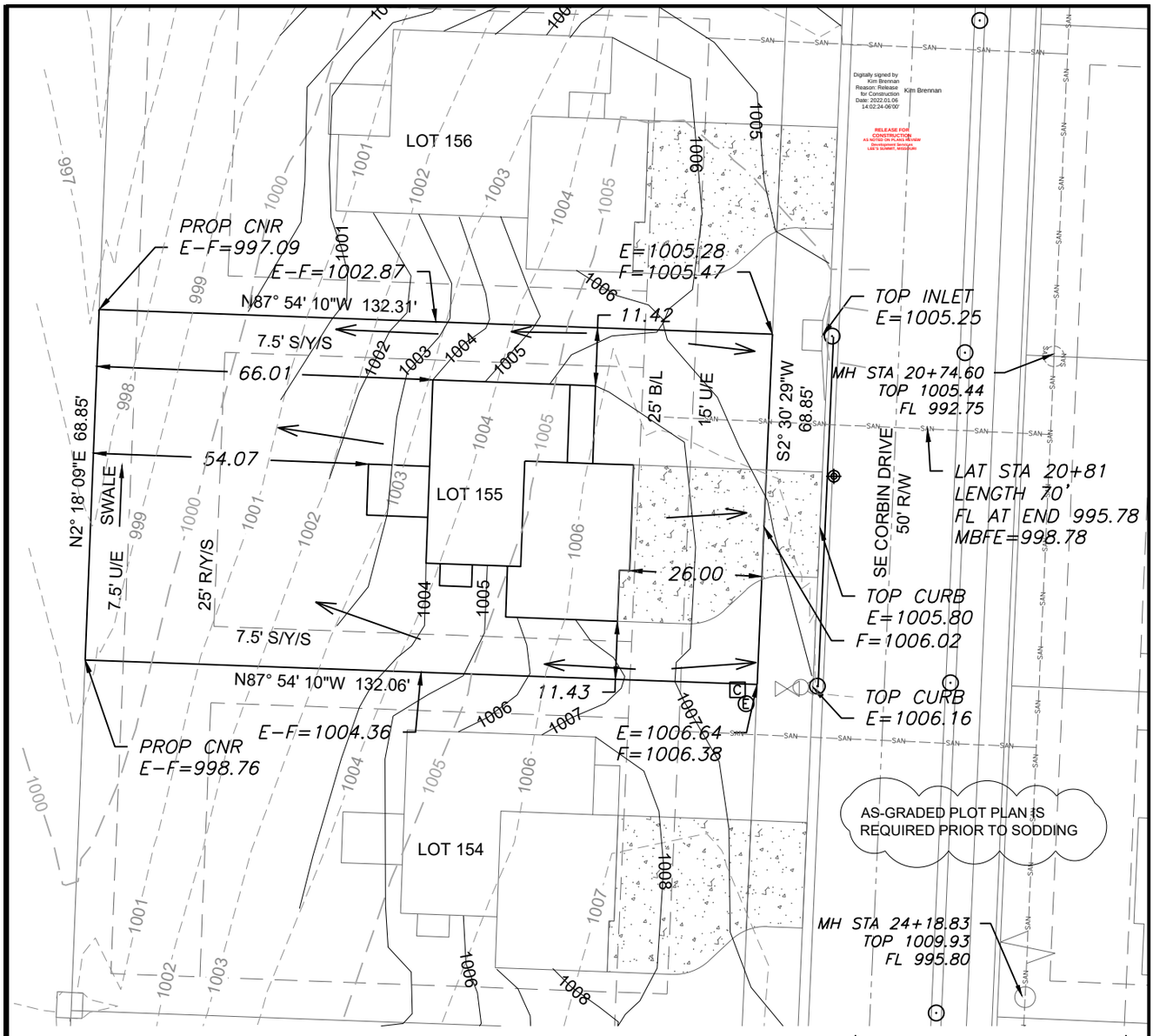

LEGEND

- Gas Meter
- Telephone or Fiber-Optic Pedestal
- Cable TV Pedestal
- Electric Pedestal
- Light Pole
- Mailbox
- Fire Hydrant
- Water Valve

EXTENDED LOT AREA = 9,859 SF
DRIVE AREA = 770 SF
APPROACH AREA = 229 SF
SIDEWALK AREA = NA

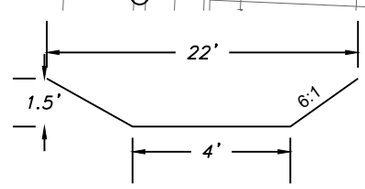

REAR YARD SWALE DETAIL

N

Scale 1"=30'

PROPOSED HOUSE

TOP FOUNDATION = 1008.75
GARAGE FLOOR = 1007.75
TOP FOOTING = 1000.75
BASEMENT FLOOR = 1001.08
DRIVE SLOPE = 6.7%

E = EXISTING ELEVATION
F = PROPOSED FINAL ELEVATION
G = ADJACENT GRADE AT EGRESS
U/E = UTILITY EASEMENT
B/L = BUILDING LINE
S/Y/S = SIDE YARD SETBACK
R/Y/S = REAR YARD SETBACK

LOT INFORMATION

9,101 SQ. FT.
MBFE=998.78
ADDRESS
3538 SE CORBIN DR

LEGAL DESCRIPTION

LOT 155, COBEY CREEK - 1ST PLAT, A SUBDIVISION AS RECORDED IN LEE'S SUMMIT, JACKSON COUNTY, MISSOURI.

NOTES

1. BUILDER TO VERIFY ALL BUILDING ELEVATIONS AND DIMENSIONS.

2. THIS PLOT PLAN DOES NOT CONSTITUTE A BOUNDARY SURVEY.

3. THE EASEMENTS SHOWN ON THIS PLOT PLAN ARE TAKEN FROM THE FINAL PLAT. OTHER EASEMENTS MAY EXIST.

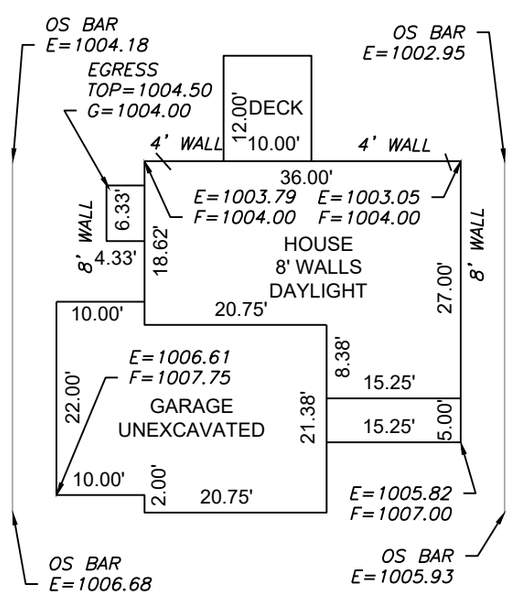

PLAN: SAGE

Scale 1"=20'

ENGINEERING SOLUTIONS
ENGINEERING & SURVEYING
50 SE 30TH STREET
LEE'S SUMMIT, MO 64082
P:(816) 623-9888 F:(816)623-9849
WWW.ENGINEERINGSOLUTIONSKC.COM

THIS DRAWING IS NOT VALID UNLESS THE SIGNATURE, DATE AND SEAL OF THE ENGINEER WHO SUPERVISED THE PREPARATION OF THIS DRAWING HAS BEEN AFFIXED HERETO.

STATE OF MISSOURI
MATTHEW J. SCHLICHT
NUMBER
PE-2006019708
PROFESSIONAL ENGINEER
MATTHEW J. SCHLICHT
1/6/2022

PLOT PLAN - LOT 155

COBEY CREEK - 1ST PLAT
LEE'S SUMMIT, JACKSON COUNTY, MISSOURI

CLOVER AND HIVE
120 SE 30TH STREET
LEE'S SUMMIT, MO 64082

PROJECT NO.	FILE NAME	DATE	SHEET	OF
1	LOT 140-159, COBEY CREEK	10/4/21	1	1

Rev: