



LEE'S SUMMIT MISSOURI

RELEASE FOR LAWN SPRINKLER SYSTEM IN CITY OF LEE'S SUMMIT RIGHT OF WAY (RESIDENTIAL)

In consideration for the City of Lee's Summit's permission to extend a Lawn Irrigation System into the City's right of way at (legal description of the property):

Lot No. 17 Plat Title Woodside Ridge - Villas Address: 2037 NW Ashurst Dr
County: Jackson State: Missouri

I, Zalman Kohen, the undersigned, successors, and assigns do hereby release and forever discharge the City of Lee's Summit, its employees and/or agents from and against any and all liability, claims and demands for any use arising out of, relating to, or being in any way connected with work or service by the City, its employees or agents within the City's right of way for any purpose whatsoever.

NOW THEREFORE, the Undersigned hereby declares that said property described above shall be held, sold and conveyed subject to the release herein and said release shall run with the real property and be binding on all parties having any part thereof, their heirs, successors and assigns.

IN WITNESS WHEREOF, this release has been read, signed and sealed this 28th day of October, 2021

By:

Zalman Kohen V.P.
Printed or Typed Name

INDIVIDUAL ACKNOWLEDGMENT

STATE OF MISSOURI
COUNTY OF JACKSON

ON THIS, The 21st day of October, 2021 before me, a Notary Public, personally appeared:
Zalman Kohen

proved to me on the basis of satisfactory evidence to be the person(s) whose name(s) subscribed to the within instrument, and acknowledged that he he/she/they executed the same for the purposes stated therein and no other.

WITNESS my hand and official seal in the County and State aforesaid, the day and year first above written.

JENNIFER KREISEL
Notary Public - Notary Seal
STATE OF MISSOURI
Comm. Number 15523177
Cass County
My Commission Expires: Dec. 6, 2023

(Seal)

/s/ Jennifer Kreisel
Notary Public Signature
Jennifer Kreisel
Printed or Typed Name

My Commission Expires:









December 6, 2023

Revised 10/21/24

12/22/2020

Dylan Eggen



- | | |
|---|-----------------------------------|
|  | Gas Meter |
|  | Telephone or Fiber-Optic Pedestal |
|  | Cable TV Pedestal |
|  | Electric Pedestal |
|  | Light Pole |
|  | Mailbox |
|  | Fire Hydrant |
|  | Water Valve |

PROPOSED HOUSE


TOP FOUNDATION = 952.50
GARAGE FLOOR = 951.50
TOP FOOTING = 943.50
BASEMENT FLOOR = 943.83

E = EXISTING ELEVATION
F = PROPOSED FINAL ELEVATION
G = ADJACENT GRADE AT EGRESS
U/E = UTILITY EASEMENT
B/L = BUILDING LINE
S/Y/S = SIDE YARD SETBACK
R/Y/S = REAR YARD SETBACK

NOTES

1. BUILDER TO VERIFY ALL BUILDING ELEVATIONS AND DIMENSIONS.
2. THIS PLOT PLAN DOES NOT CONSTITUTE A BOUNDARY SURVEY.
3. THE EASEMENTS SHOWN ON THIS PLOT PLAN ARE TAKEN FROM THE FINAL PLAT. OTHER EASEMENTS MAY EXIST.

EXTENDED LOT AREA = 12,477 SF
DRIVE AREA = 806 SF
APPROACH AREA = 236 SF
SIDEWALK AREA = 558 SF
DRIVE SLOPE = 7.6%



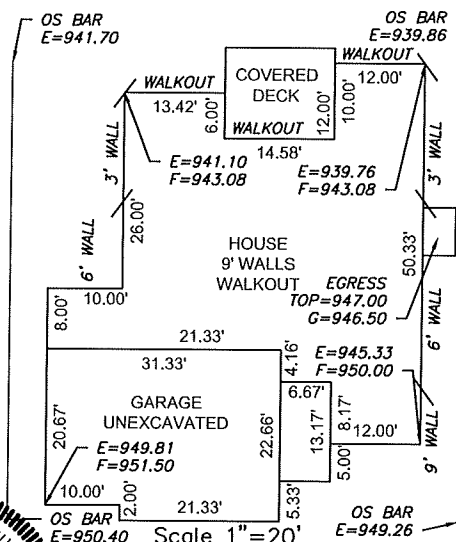
Scale 1"=30'

LOT INFORMATION

10,972 SQ. FT.
MLO (REAR LEFT) = 939.75
MLO (REAR RIGHT) = 934.75
MLO (FRONT LEFT) = 951.42
MLO (FRONT RIGHT) = 950.37
MSFE = 941.59
ADDRESS
2037 NW ASHURST DR

LEGAL DESCRIPTION

LEGAL DESCRIPTION
LOT 17, WOODSIDE RIDGE 1ST
PLAT, A SUBDIVISION AS
RECORDED IN LEE'S SUMMIT,
JACKSON COUNTY, MISSOURI.




PLOT PLAN - LOT 17

WOODSIDE RIDGE 1ST PLAT
LEE'S SUMMIT, JACKSON COUNTY, MISSOURI

SUMMIT HOMES
120 SE 30TH STREET
LEE'S SUMMIT, MO 64082

PROJECT NO. 1	FILE NAME LOT 17, WOODSIDE RIDGE	DATE 10/18/2020	SHEET 1	OF 1
Rev:				



ENGINEERING
—ENGINEERING & SURVEYING—
SOLUTIONS

50 SE 30TH STREET
LEE'S SUMMIT, MO 64082
P(816) 623-9888 F(816)623-9849
WWW.ENGINEERINGSOLUTIONKCC.COM

THIS DRAWING IS NOT VALID UNLESS THE SIGNATURE, DATE AND SEAL OF THE ENGINEER WHO SUPERVISED THE PREPARATION OF THIS DRAWING HAS BEEN AFFIXED HERETO.

STATE OF MISSOURI
MATTHEW M. SCHLACHTER
LICENSE NUMBER
PE-2806019708
EXPIRATION DATE
12/24/2026
PROFESSIONAL ENGINEER