



LEE'S SUMMIT
MISSOURI

**RELEASE FOR LAWN SPRINKLER SYSTEM
IN CITY OF LEE'S SUMMIT RIGHT OF WAY
(RESIDENTIAL)**

In consideration for the City of Lee's Summit's permission to extend a Lawn Irrigation System into the City's right of way at (legal description of the property):

Lot No. 19 Plat Title 2nd Address: 2304 SW Chest Cir.

County: Jackson State: MO

I, David S. Wood, the undersigned, successors, and assigns do hereby release and forever discharge the City of Lee's Summit, its employees and/or agents from and against any and all liability, claims and demands for any use arising out of, relating to, or being in any way connected with work or service by the City, its employees or agents within the City's right of way for any purpose whatsoever.

NOW THEREFORE, the Undersigned hereby declares that said property described above shall be held, sold and conveyed subject to the release herein and said release shall run with the real property and be binding on all parties having any part thereof, their heirs, successors and assigns.

IN WITNESS WHEREOF, this release has been read, signed and sealed this 27 day of October, 2021

By:

David S. Wood
Printed or Typed Name


INDIVIDUAL ACKNOWLEDGMENT

STATE OF MISSOURI
COUNTY OF JACKSON

ON THIS, The 27 day of October, 2021, before me, a Notary Public, personally appeared:

proved to me on the basis of satisfactory evidence to be the person(s) whose name(s) subscribed to the within instrument, and acknowledged that he she/they executed the same for the purposes stated therein and no other.

WITNESS my hand and official seal in the County and State aforesaid, the day and year first above written.



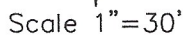
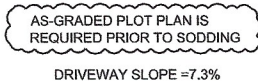
/s/

Sara Beck
Notary Public Signature

Sara Beck
Printed or Typed Name

My Commission Expires:

11/29/22



OS BAR
E=1019.05

19.00'

COVERED DECK

6' WALL

OS BAR
E=1017.05
F=1017.75

6' WALL

HOUSE
9' WALLS
DAYLIGHT

GARAGE
UNEXCAVATED

OS BAR
E=1018.14
F=1017.75

OS BAR
E=1017.54
F=1019.00

OS BAR
E=1017.32
F=1017.72

Scale 1"=20'

Scale 1"=20'

PROJECT NO. 1	FILE NAME LOT 69, SUMMIT VIEW FARMS	DATE 9/10/20	SHEET 1	OF 1
------------------	--	-----------------	------------	---------