

LEGEND

- Gas Meter
- Telephone or Fiber-Optic Pedestal
- Cable TV Pedestal
- Electric Pedestal
- Light Pole
- Mailbox
- Fire Hydrant
- Water Valve

PROPOSED HOUSE

TOP FOUNDATION = 1022.50  
GARAGE FLOOR = 1021.50  
TOP FOOTING = 1013.50  
BASEMENT FLOOR = 1013.83


E = EXISTING ELEVATION  
F = PROPOSED FINAL ELEVATION  
G = ADJACENT GRADE AT EGRESS  
U/E = UTILITY EASEMENT  
B/L = BUILDING LINE  
S/Y/S = SIDE YARD SETBACK  
R/Y/S = REAR YARD SETBACK

NOTES

- BUILDER TO VERIFY ALL BUILDING ELEVATIONS AND DIMENSIONS.
- THIS PLOT PLAN DOES NOT CONSTITUTE A BOUNDARY SURVEY.
- THE EASEMENTS SHOWN ON THIS PLOT PLAN ARE TAKEN FROM THE FINAL PLAT. OTHER EASEMENTS MAY EXIST.

DRIVEWAY SLOPE = 6.1%

EXTENDED LOT AREA = 12,920.1 SF  
DRIVEWAY AREA = 1273.8 SF  
DRIVEWAY APPROACH = 244.6 SF  
SIDEWALK AREA = 406.3 SF



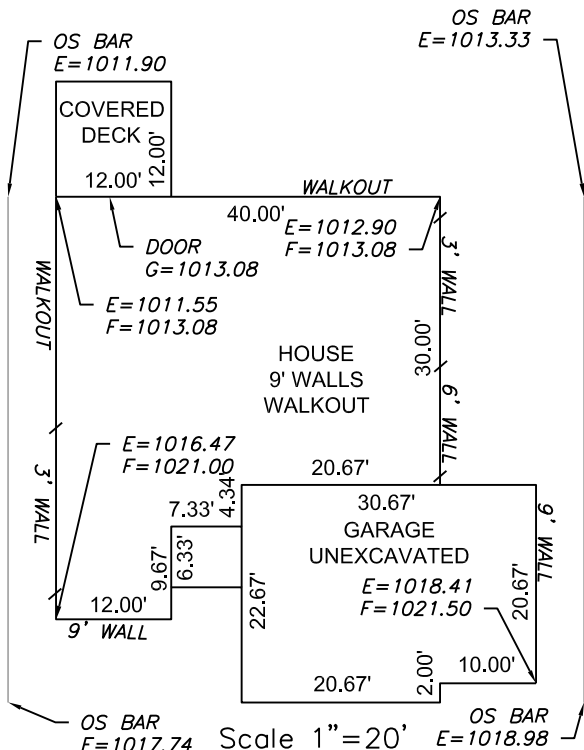
Scale 1"=30'

LOT INFORMATION

11,788.50 SQ. FT.  
MBFE = 1012.30  
ADDRESS  
4413 SW ALABASTER CIR


LEGAL DESCRIPTION

LOT 88, THE MANOR AT STONEY CREEK 3RD PLAT, A SUBDIVISION AS RECORDED IN LEE'S SUMMIT, JACKSON COUNTY, MISSOURI.



Scale 1"=20'

**ENGINEERING SOLUTIONS**  
ENGINEERING & SURVEYING  
50 SE 30TH STREET  
LEE'S SUMMIT, MO 64082  
P: (816) 623-9888 F: (816) 623-9849  
WWW.ENGINEERINGSOLUTIONSKC.COM



PLOT PLAN - LOT 88

THE MANOR AT STONEY CREEK - 3RD PLAT  
LEE'S SUMMIT, JACKSON COUNTY, MISSOURI

SUMMIT HOMES  
120 SE 30TH STREET  
LEE'S SUMMIT, MO 64082

PROJECT NO.	FILE NAME	DATE	SHEET	OF
1	LOT 88, MANOR AT STONEY CREEK	1/18/21	1	1

THIS DRAWING IS NOT VALID UNLESS THE SIGNATURE, DATE AND SEAL OF THE ENGINEER WHO SUPERVISED THE PREPARATION OF THIS DRAWING HAS BEEN AFFIXED HERETO.