GENERAL NOTES

1. FUTURE SIGNAGE PROVIDED BY TSV AND INSTALLED BY TSV. COORDINATE BLOCKING.

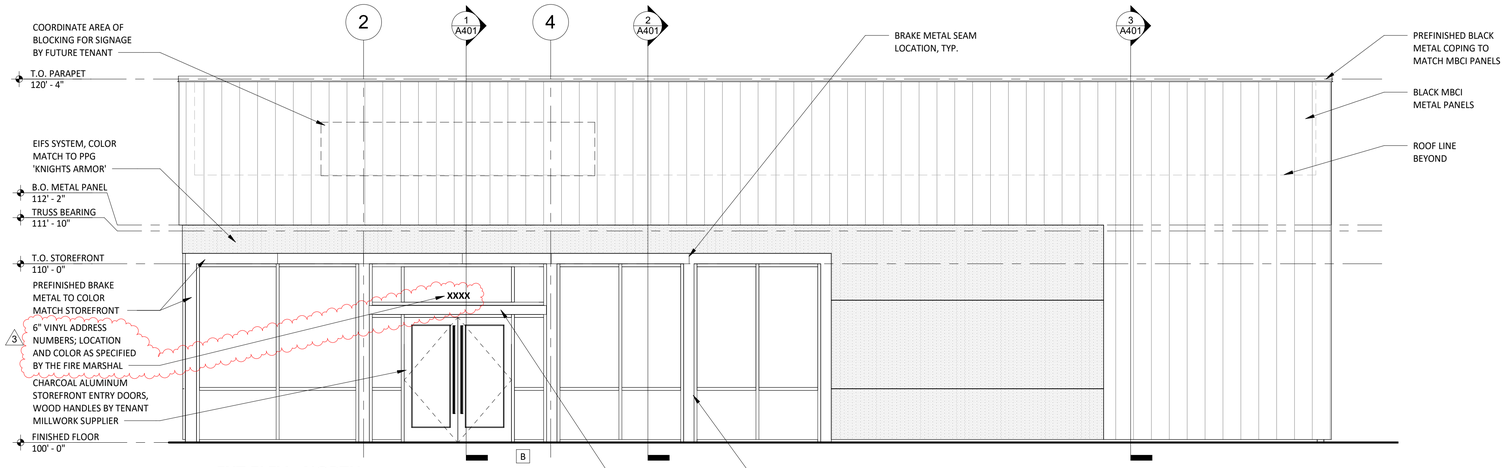

4 A301 **EXT ELEV - NORTH**
1/4" = 1'-0"

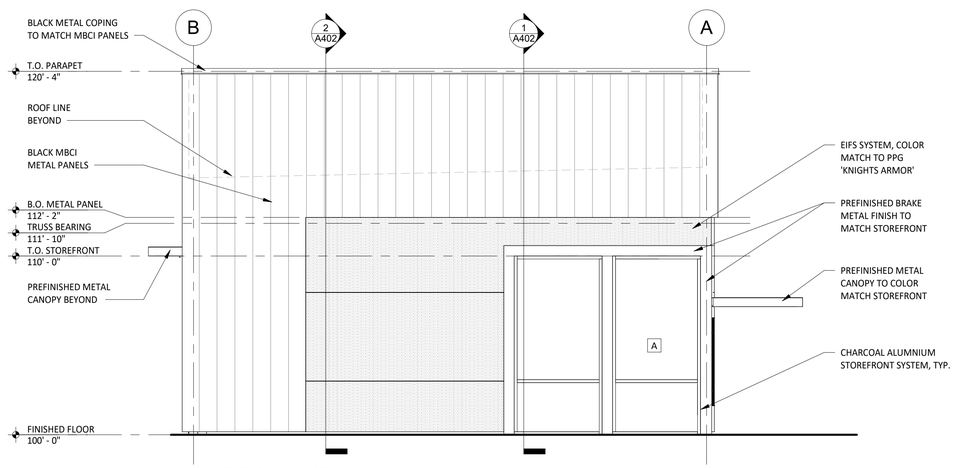

3 A301 **EXT ELEV - EAST**
1/4" = 1'-0"

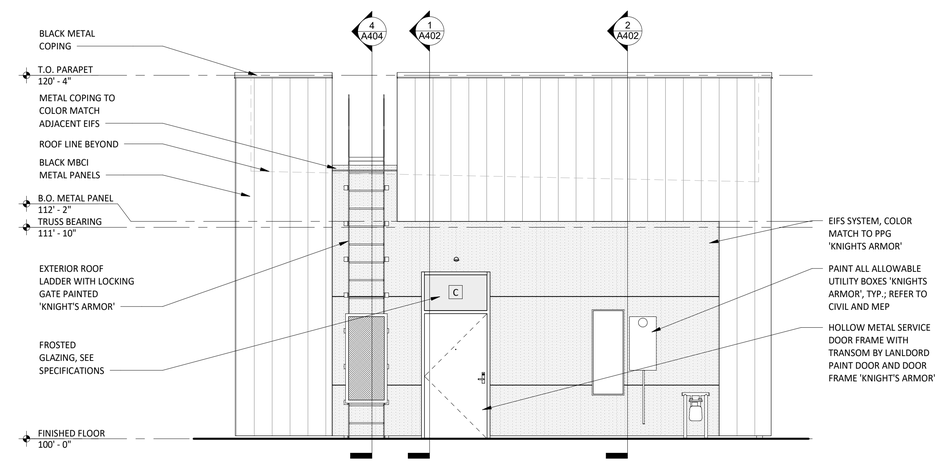

2 A301 **EXT ELEV - WEST**
1/4" = 1'-0"

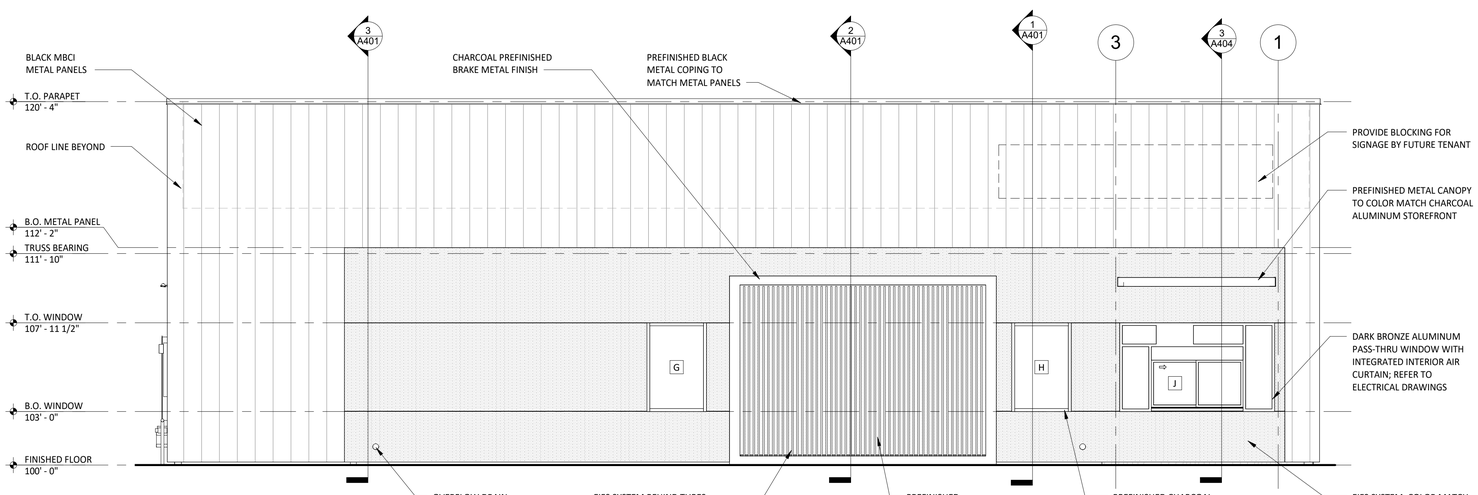

1 A301 **EXT ELEV - SOUTH**
1/4" = 1'-0"

Consultant:
red
architecture + planning
589 w. nationwide blvd.
suite b
columbus, ohio 43215
tel: 614.487.8770
fax: 614.487.8777

STATE OF MISSOURI
DAVID A. EEAW
NUMBER A-2007020148
ARCHITECT
9/23/21

COPYRIGHT 2021
ALL DRAWINGS AND SPECIFICATIONS SHALL REMAIN THE PROPERTY OF RED ARCHITECTURE + PLANNING LLC AND MAY NOT BE USED, DUPLICATED OR ALTERED WITHOUT THE WRITTEN CONSENT OF THE ARCHITECT.

CADENCE
COMMERCIAL REAL ESTATE

CADENCE COMMERCIAL REAL ESTATE
INTERNET: WWW.CADENCEKC.COM

SOUTH LEE'S SUMMIT CMG SHELL
1103 SW OLDHAM PARKWAY
LEE'S SUMMIT, MO 64081

Issue Record:

05/24/21	90% LL BID SET
08/25/21	PERMIT SET

Revisions:

1	07/27/21	P&Z UPDATES
3	09/21/21	CITY COMMENTS

Drawn: CB, JTH
Checked: AA, TC

Project No. CAC001

Contents:

EXTERIOR ELEVATIONS

A301