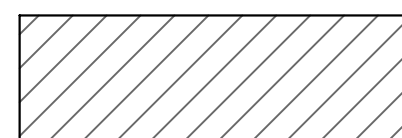
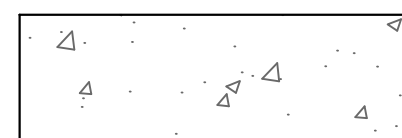


**LEGEND**

-  - HEAVY DUTY CONCRETE PAVEMENT  
SEE DETAILS
-  - CONCRETE PAVEMENT  
SEE DETAILS

BEFORE YOU  
DIG - DRILL - BLAST

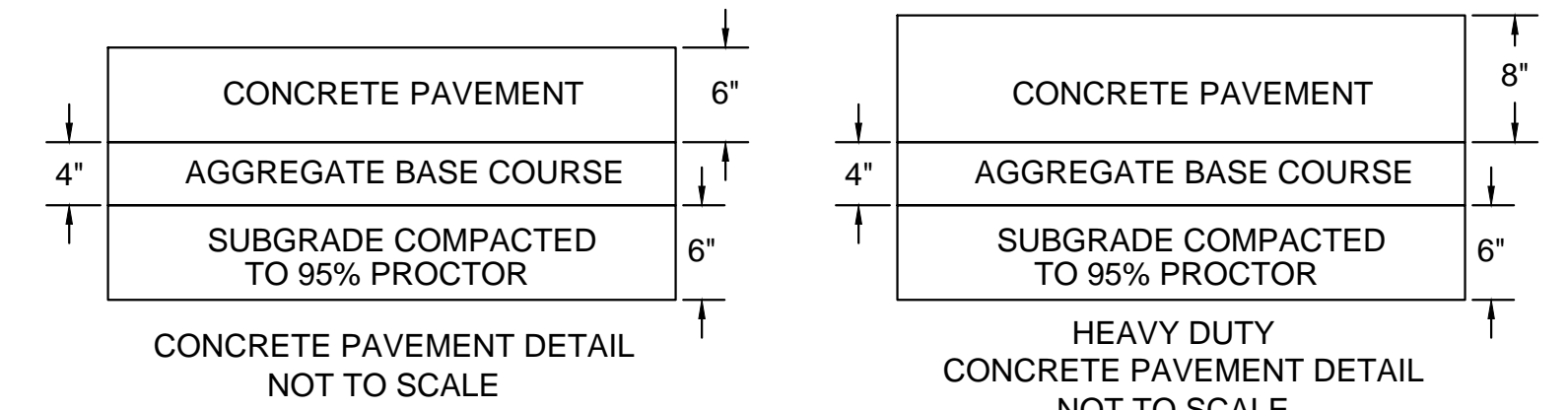


Call  
1-800-344-7483 (MISSOURI)  
1-800-344-7233 (KANSAS)

UTILITY NOTE:  
THE INFORMATION SHOWN ON THIS DRAWING CONCERNING TYPE AND LOCATION OF UNDERGROUND UTILITIES IS NOT GUARANTEED TO BE ACCURATE OR ALL INCLUSIVE. THE CONTRACTOR IS RESPONSIBLE FOR CONTACTING ALL UTILITY COMPANIES FOR FIELD LOCATION OF ALL UNDERGROUND UTILITY LINES PRIOR TO ANY EXCAVATION AND FOR MAKING HIS OWN VERIFICATION AS TO THE TYPE AND LOCATION OF UNDERGROUND UTILITIES AS MAY BE NECESSARY TO AVOID DAMAGE THERETO.

**NOTES:**

1. PROPERTY LINES AND EASEMENTS ARE SHOWN FROM ROADWAY PLANS FOR JEFFERSON STREET DATED 3-20-20
2. ELEVATION CONTOUR LINES ARE SHOWN AT 0.5 FOOT INTERVALS
3. ALL UNDERGROUND UTILITIES ARE NOT SHOWN, SHOWN FROM FIELD OBSERVATION AT TIME OF SURVEY.



DATE: MAY 19, 2021		<b>SITE PLAN</b>	
		<b>BOUNDARY &amp; CONSTRUCTION SURVEYING, INC.</b>	
OWNER: R P FIELDS INVESTMENTS LLC 20 SW PERSELS LEE'S SUMMIT, MO. 64081		821 NE COLUMBUS STREET SUITE 100, LEE'S SUMMIT, MO. 64063 PH.# 816/554-9798, FAX # 816/554-0337	
PROJECT NO. 21-234		SHEET 1 OF 1	
20 SW PERSELS, LEE'S SUMMIT, MO.			