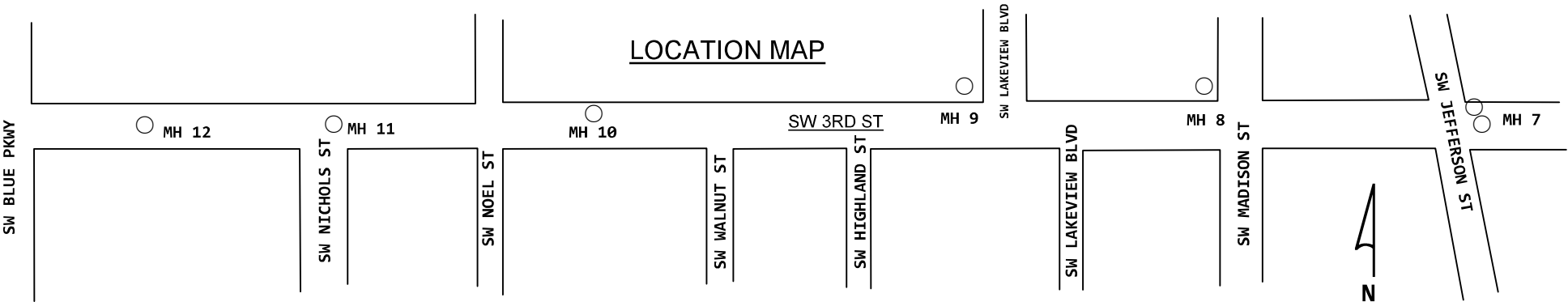
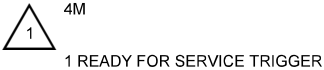


LOCATION MAP

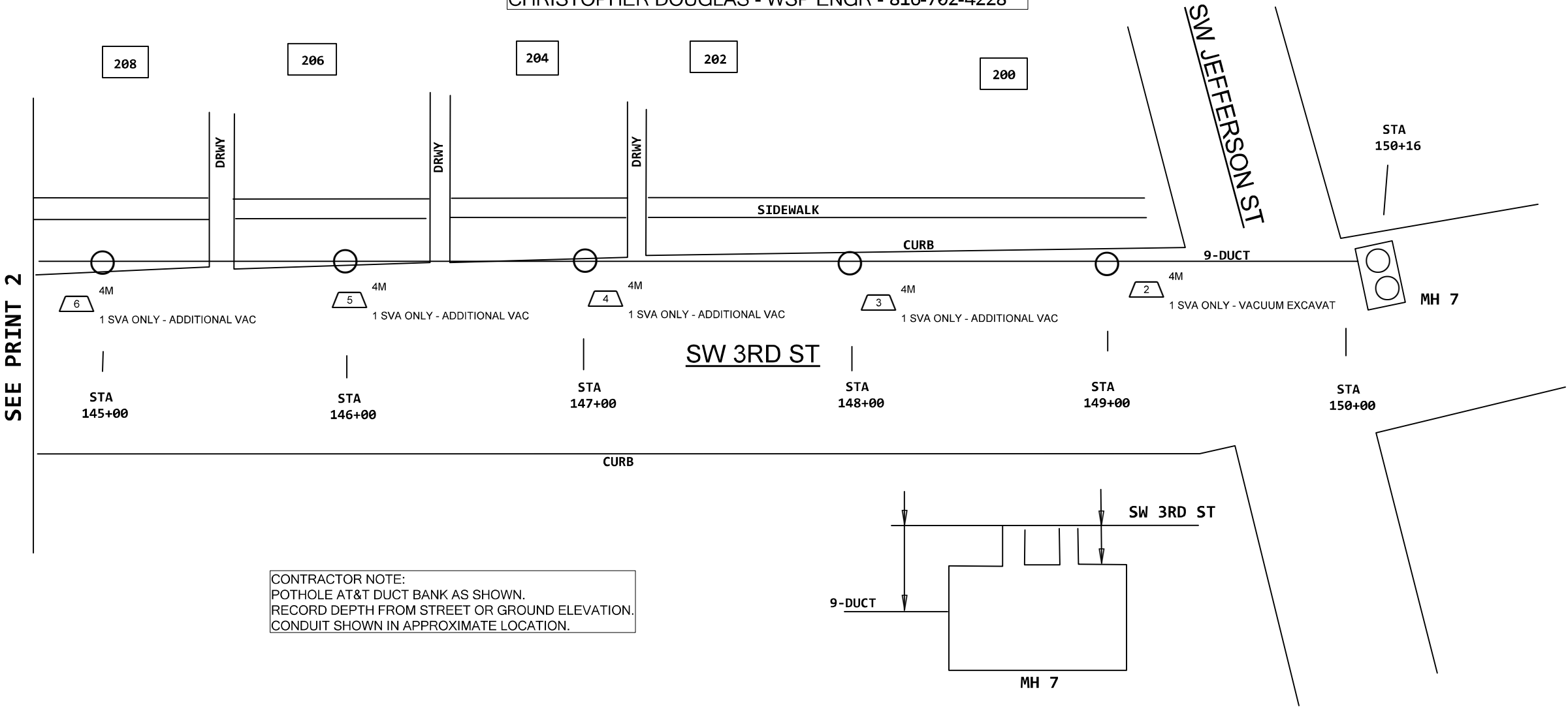


PERMIT REQ'D - CITY OF LEE'S SUMMIT
CALL *811* FOR LOCATES -



CONTRACTOR NOTE: CHRISTOPHER DOUGLAS
THE CONTRACT ENGINEER FOR THE CITY
WOULD LIKE TO BE CONTACTED 72 HOURS
IN ADVANCE OF POT HOLING AT 816-702-4228
SO HIS SURVEYOR
CAN BE ON HAND TO SHOOT ELEVATIONS
FOR EACH POT HOLE LOCATION

CITY OF LEE'S SUMMIT STORM WATER IMPROVEMENT
JACKIE WHITE - PUBLIC WORKS - 816-969-1800
CHRISTOPHER DOUGLAS - WSP ENGR - 816-702-4228



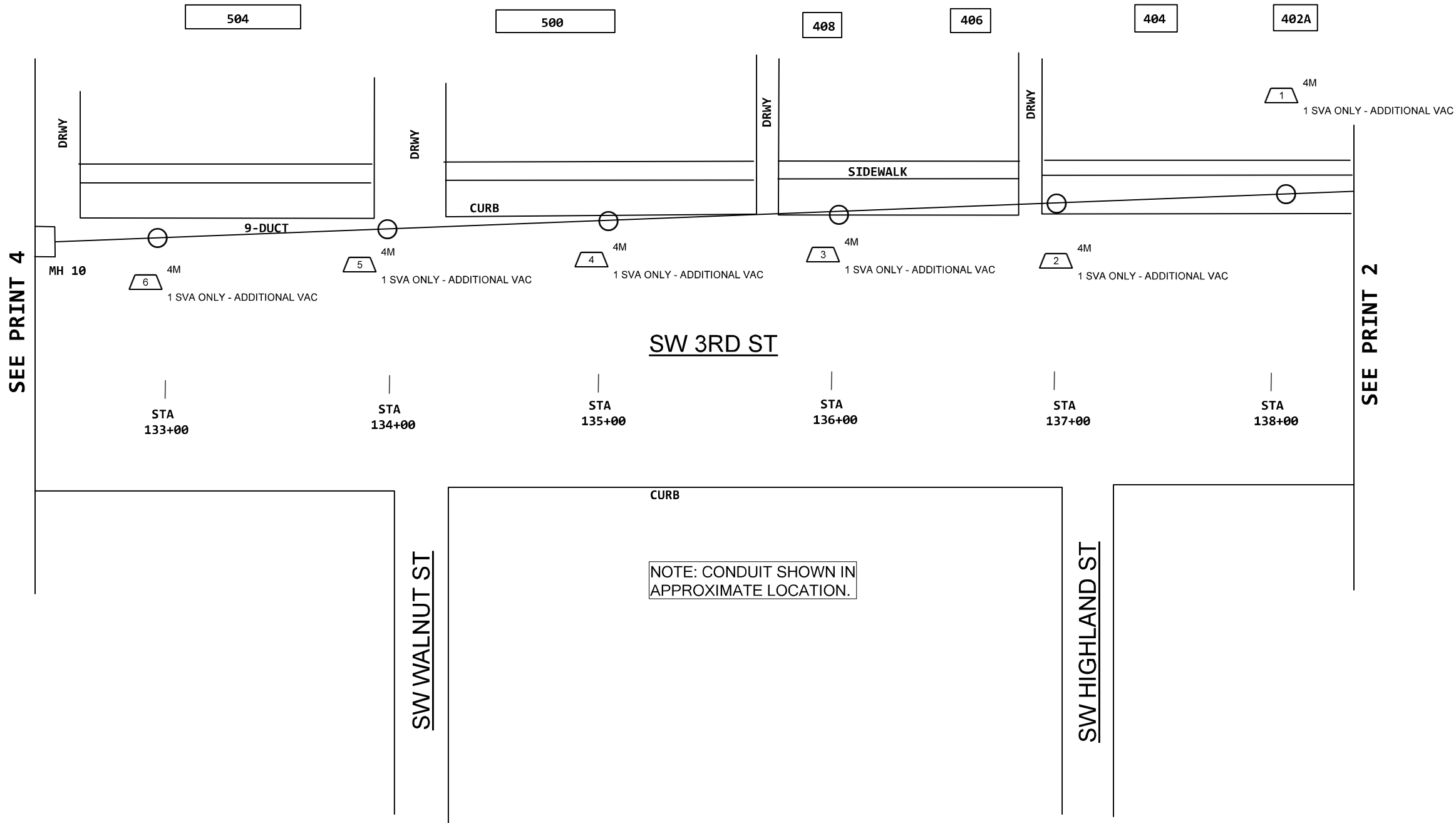
CONTRACTOR NOTE:
POTHOLE AT&T DUCT BANK AS SHOWN.
RECORD DEPTH FROM STREET OR GROUND ELEVATION.
CONDUIT SHOWN IN APPROXIMATE LOCATION.

PROJECT # A022RQY		DATE SVC REQ'D 05/27/2022	
DA 4121	GEO LOC EE4160	CLLI KSCYMO41	
PRIMARY ENGR.: GIPFERT, RONALD G			
ENGR. ID: RG7910		PERMIT REQ'D.	N
PHONE #: 8167720318		PRINT 1 OF 6	

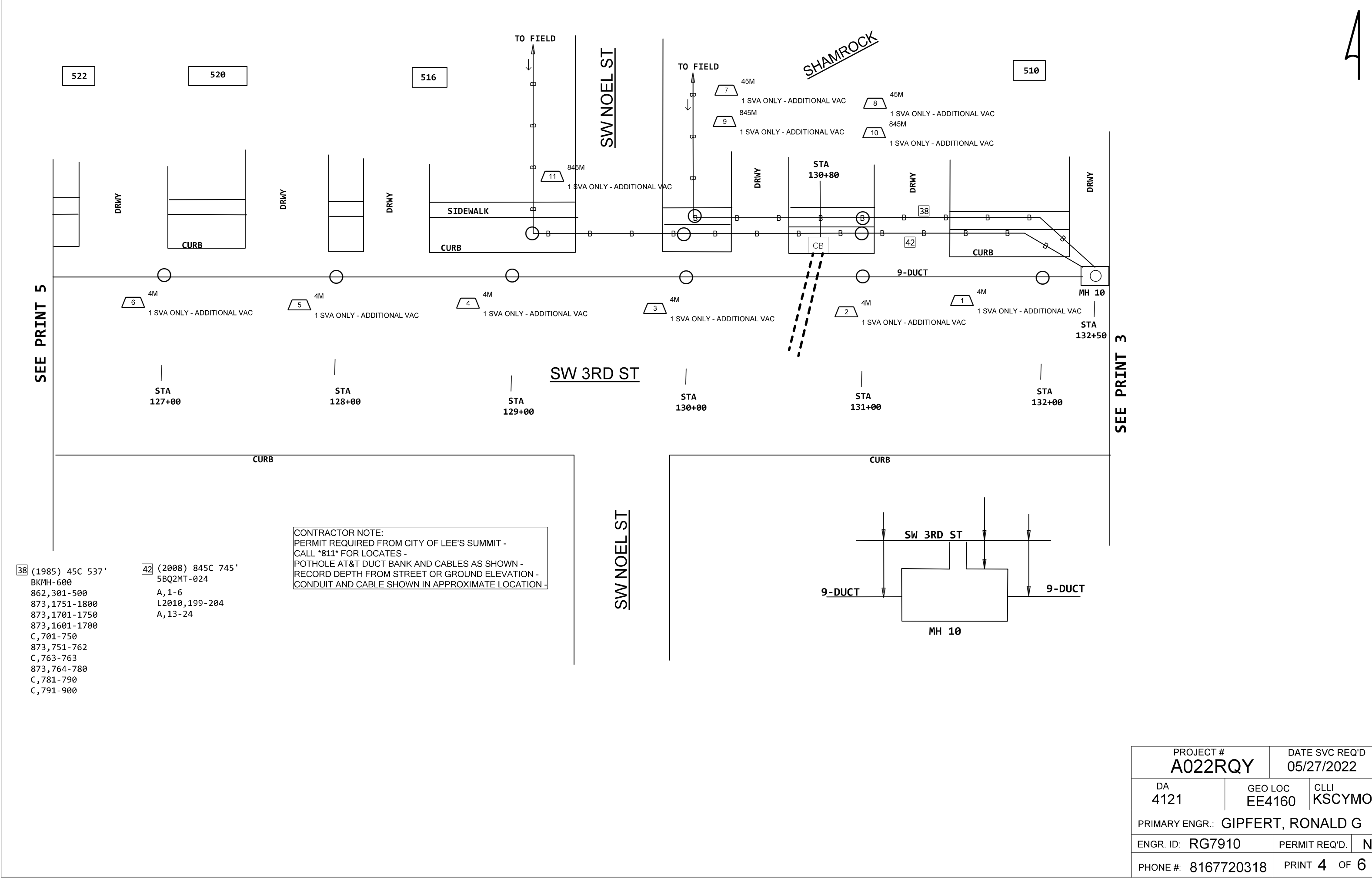


AT&T Proprietary (Internal Use Only.) Not for use or disclosure outside of AT&T companies except under written agreement.

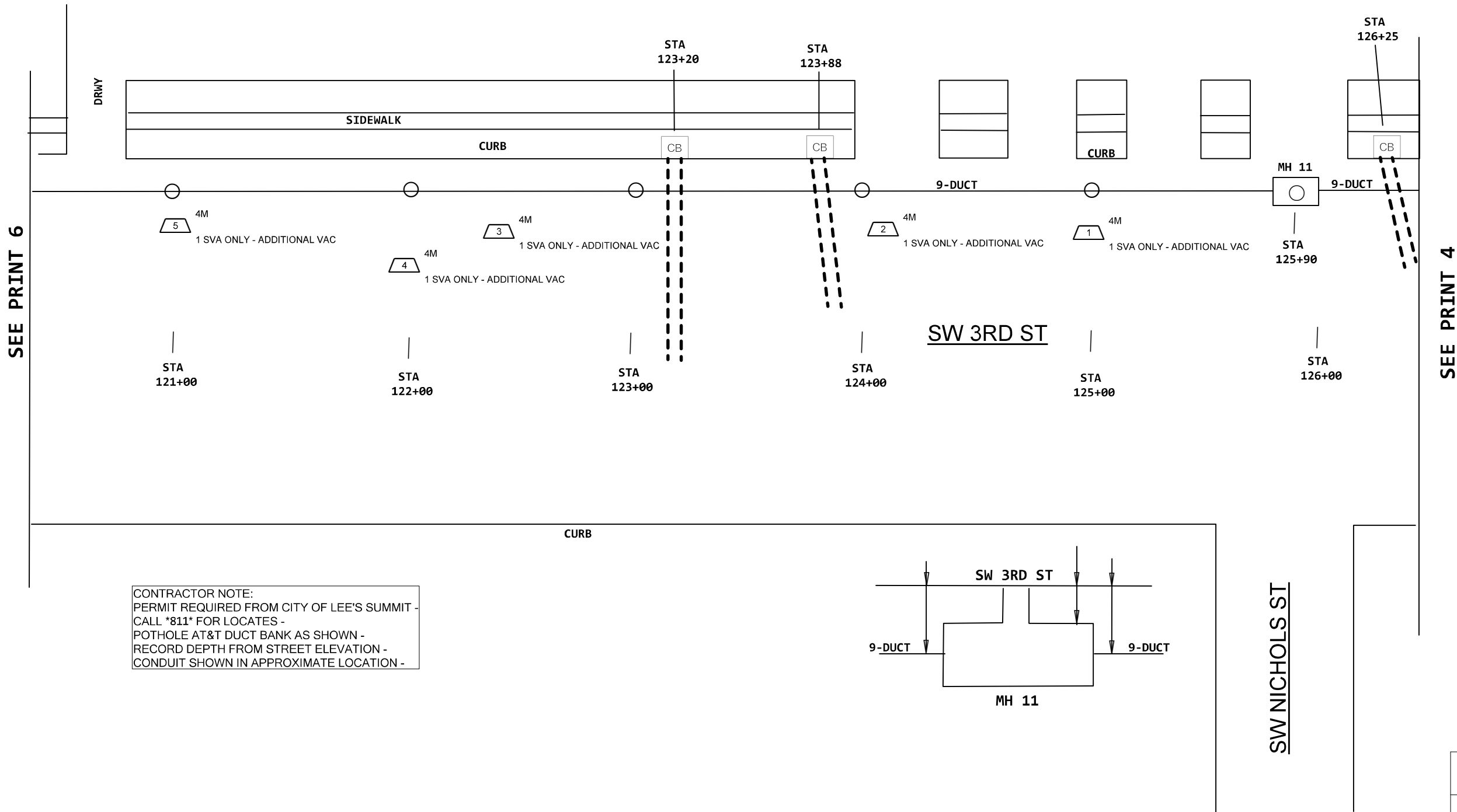
CONTRACTOR NOTE:
PERMIT FROM CITY OF LEE'S SUMMIT REQUIRED -
CALL *811* FOR LOCATES -
POTHOLE AT&T DUCT BANK AS SHOWN -
RECORD DEPTH FROM STREET OR GROUND ELEVATION -



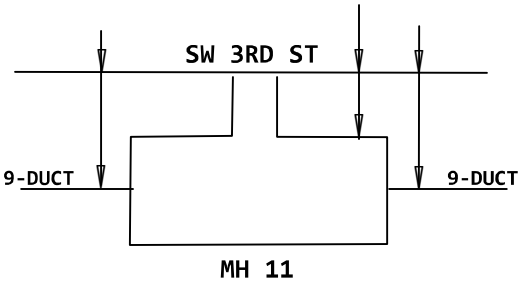
PROJECT # A022RQY		DATE SVC REQ'D 05/27/2022	
DA 4121	GEO LOC EE4160	CLLI KSCYMO41	
PRIMARY ENGR.: GIPFERT, RONALD G			
ENGR. ID: RG7910		PERMIT REQ'D.	N
PHONE #: 8167720318		PRINT 3 OF 6	



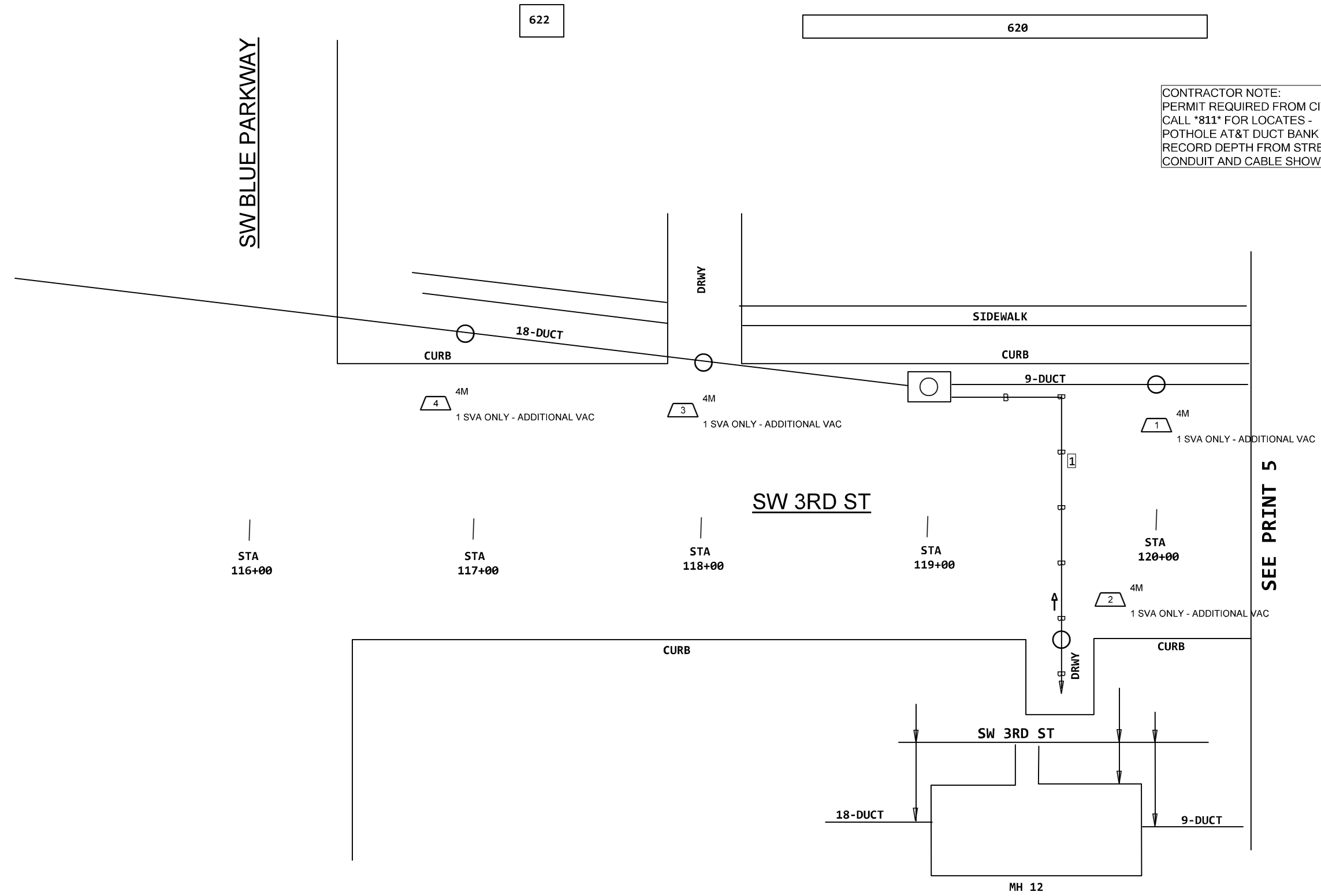
PROJECT # A022RQY		DATE SVC REQ'D 05/27/2022	
DA 4121	GEO LOC EE4160	CLLI KSCYMO41	
PRIMARY ENGR.: GIPFERT, RONALD G			
ENGR. ID: RG7910		PERMIT REQ'D.	N
PHONE #: 8167720318		PRINT 4 OF 6	



CONTRACTOR NOTE:
PERMIT REQUIRED FROM CITY OF LEE'S SUMMIT -
CALL *811* FOR LOCATES -
POT HOLE AT&T DUCT BANK AS SHOWN -
RECORD DEPTH FROM STREET ELEVATION -
CONDUIT SHOWN IN APPROXIMATE LOCATION -



PROJECT # A022RQY		DATE SVC REQ'D 05/27/2022	
DA 4121	GEO LOC EE4160	CLLI KSCYMO41	
PRIMARY ENGR.: GIPFERT, RONALD G			
ENGR. ID: RG7910		PERMIT REQ'D.	N
PHONE #: 8167720318		PRINT 5 OF 6	



CONTRACTOR NOTE:
PERMIT REQUIRED FROM CITY OF LEE'S SUMMIT -
CALL *811* FOR LOCATES -
POTHOLE AT&T DUCT BANK AND CABLE AS SHOWN -
RECORD DEPTH FROM STREET ELEVATION -
CONDUIT AND CABLE SHOWN IN APPROXIMATE LOCATION -

1 (2010) 845C 0'
5BQ2MT-024
L2010,73-74
L2010,99-100
300FBR,71-72
B,7-10
L2010,211-216
L2013,101-104
B,21-24

SEE PRINT 5

PROJECT # A022RQY		DATE SVC REQ'D 05/27/2022	
DA 4121	GEO LOC EE4160	CLLI KSCYMO4	
PRIMARY ENGR.: GIPFERT, RONALD G			
ENGR. ID: RG7910		PERMIT REQ'D.	N
PHONE #: 8167720318		PRINT 6 OF 6	