

LEGEND

- Gas Meter
- Telephone or Fiber-Optic Pedestal
- Cable TV Pedestal
- Electric Pedestal
- Light Pole
- Mailbox
- Fire Hydrant
- Water Valve

PROPOSED HOUSE


TOP FOUNDATION = 1021.75  
GARAGE FLOOR = 1020.75  
TOP FOOTING = 1012.75  
BASEMENT FLOOR = 1013.08  
DRIVEWAY SLOPE = 6.5%

E = EXISTING ELEVATION  
F = PROPOSED FINAL ELEVATION  
G = ADJACENT GRADE AT EGRESS  
U/E = UTILITY EASEMENT  
B/L = BUILDING LINE  
S/Y/S = SIDE YARD SETBACK  
R/Y/S = REAR YARD SETBACK

NOTES

- BUILDER TO VERIFY ALL BUILDING ELEVATIONS AND DIMENSIONS.
- THIS PLOT PLAN DOES NOT CONSTITUTE A BOUNDARY SURVEY.
- THE EASEMENTS SHOWN ON THIS PLOT PLAN ARE TAKEN FROM THE FINAL PLAT. OTHER EASEMENTS MAY EXIST.

EXTENDED LOT AREA = 10,305 SF  
DRIVE AREA = 899 SF  
APPROACH AREA = 241 SF  
SIDEWALK AREA = 260 SF



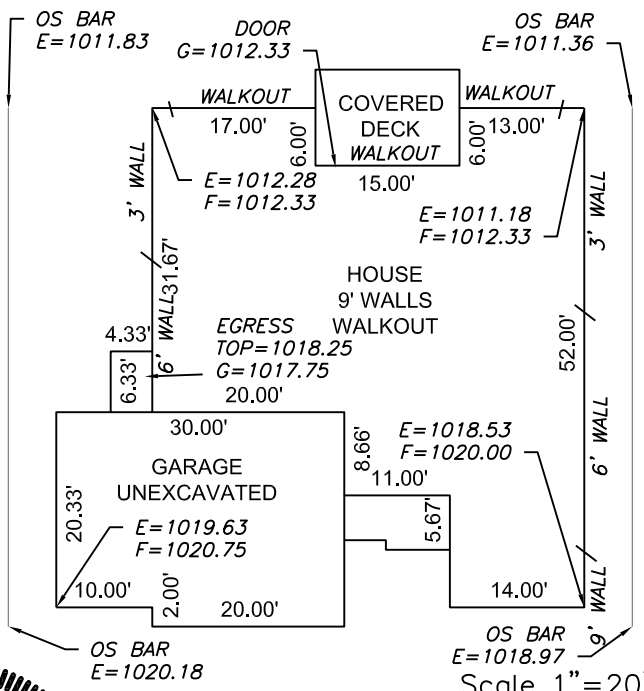
Scale 1"=30'

LOT INFORMATION

9,442 SQ. FT.  
MSFE = 1009.96  
ADDRESS  
3104 SW ARBORIDGE DR


LEGAL DESCRIPTION

LOT 159, HAWTHORN RIDGE 2ND PLAT, A SUBDIVISION AS RECORDED IN LEE'S SUMMIT, JACKSON COUNTY, MISSOURI.



RELEASE FOR CONSTRUCTION  
AS NOTED ON PLANS REVIEW  
DATE: 5/19/2021  
BY: [Signature]

**ENGINEERING SOLUTIONS**  
ENGINEERING & SURVEYING  
50 SE 30TH STREET  
LEE'S SUMMIT, MO 64082  
P: (816) 623-9888 F: (816) 623-9849  
WWW.ENGINEERINGSOLUTIONSKC.COM



PLOT PLAN - LOT 159

HAWTHORN RIDGE 2ND PLAT  
LEE'S SUMMIT, JACKSON COUNTY, MISSOURI

SUMMIT HOMES  
120 SE 30TH STREET  
LEE'S SUMMIT, MO 64082

PROJECT NO.	FILE NAME	DATE	SHEET	OF
1	LOT 158, 159, HAWTHORN RIDGE	2/23/21	1	1

THIS DRAWING IS NOT VALID UNLESS THE SIGNATURE, DATE AND SEAL OF THE ENGINEER WHO SUPERVISED THE PREPARATION OF THIS DRAWING HAS BEEN AFFIXED HERETO.