

LEGEND

- Gas Meter
- Telephone or Fiber-Optic Pedestal
- Cable TV Pedestal
- Electric Pedestal
- Light Pole
- Mailbox
- Fire Hydrant
- Water Valve

PROPOSED HOUSE

TOP FOUNDATION = 992.25
GARAGE FLOOR = 990.25
TOP FOOTING = 983.25
BASEMENT FLOOR = 983.58


E = EXISTING ELEVATION
F = PROPOSED FINAL ELEVATION
G = ADJACENT GRADE AT EGRESS
U/E = UTILITY EASEMENT
B/L = BUILDING LINE
S/Y/S = SIDE YARD SETBACK
R/Y/S = REAR YARD SETBACK

NOTES

- BUILDER TO VERIFY ALL BUILDING ELEVATIONS AND DIMENSIONS.
- THIS PLOT PLAN DOES NOT CONSTITUTE A BOUNDARY SURVEY.
- THE EASEMENTS SHOWN ON THIS PLOT PLAN ARE TAKEN FROM THE FINAL PLAT. OTHER EASEMENTS MAY EXIST.

RELEASE FOR
CONSTRUCTION
AS NOTED ON PLANS REVIEW
DEVELOPMENT SERVICES
LEE'S SUMMIT, MISSOURI
04/02/2021

DRIVEWAY SLOPE = 7.4%



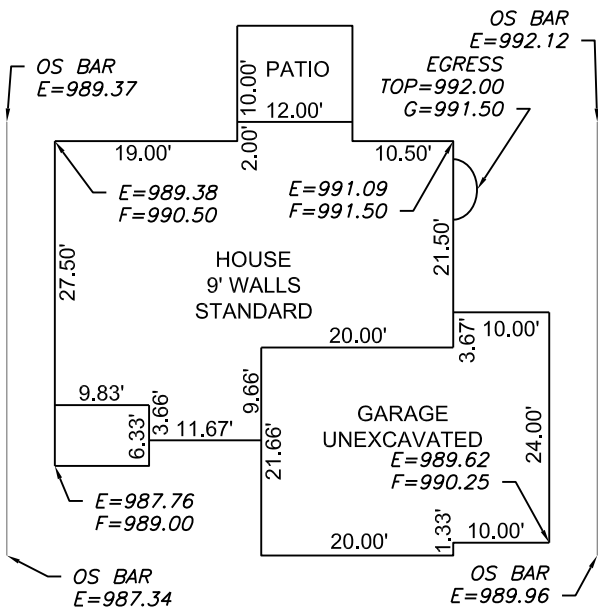
Scale 1"=30'

LOT INFORMATION

9,100 SQ. FT.
MSFE=978.44
MLO (REAR LEFT) = 988.63
MLO (REAR RIGHT) = 991.86
MLO (FRONT LEFT) = 986.45
MLO (FRONT RIGHT) = 989.68
ADDRESS
2350 SW OLD PORT RD


LEGAL DESCRIPTION

LOT 722, EAGLE CREEK 16TH
PLAT, A SUBDIVISION AS
RECORDED IN LEE'S SUMMIT,
JACKSON COUNTY, MISSOURI.



Scale 1"=20'

ENGINEERING SOLUTIONS
ENGINEERING & SURVEYING
50 SE 30TH STREET
LEE'S SUMMIT, MO 64082
P:(816) 623-9888 F:(816) 623-9849
WWW.ENGINEERINGSOLUTIONKCC.COM



PLOT PLAN - LOT 722

EAGLE CREEK 16TH PLAT
LEE'S SUMMIT, JACKSON COUNTY, MISSOURI

IQ HOMEBUILDERS
P.O. BOX 6423
LEE'S SUMMIT, MO 64064

PROJECT NO.	FILE NAME	DATE	SHEET	OF
1	LOT 722, 723, EAGLE CREEK	1/26/21	1	1

THIS DRAWING IS NOT VALID UNLESS THE SIGNATURE, DATE AND SEAL OF THE ENGINEER WHO SUPERVISED THE PREPARATION OF THIS DRAWING HAS BEEN AFFIXED HERETO.