

EXTENDED LOT AREA = 12,920.1 SF
DRIVEWAY AREA= 1273.8 SF
DRIVEWAY APPROACH= 244.6 SF
SIDEWALK AREA= 406.3 SF

DRIVEWAY SLOPE =6.1%

LEGEND

- Gas Meter
- Telephone or Fiber-Optic Pedestal
- Cable TV Pedestal
- Electric Pedestal
- Light Pole
- Mailbox
- Fire Hydrant
- Water Valve


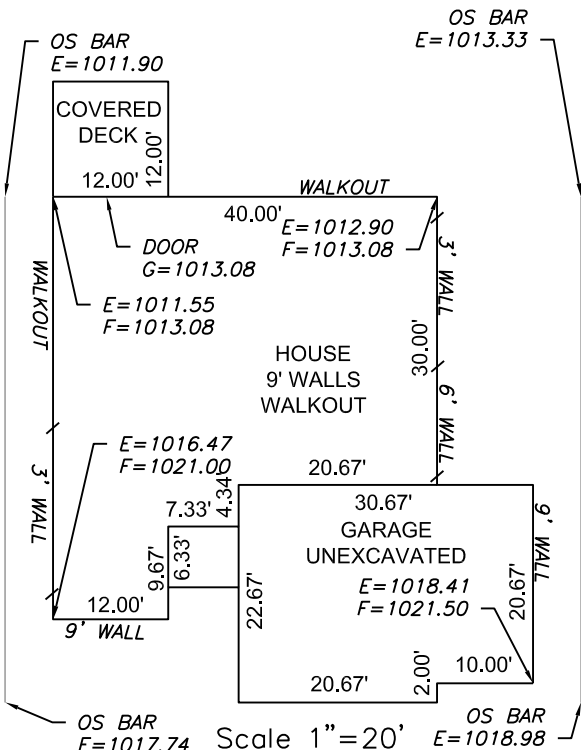
PROPOSED HOUSE

TOP FOUNDATION = 1022.50
GARAGE FLOOR = 1021.50
TOP FOOTING = 1013.50
BASEMENT FLOOR = 1013.83

E = EXISTING ELEVATION
F = PROPOSED FINAL ELEVATION
G = ADJACENT GRADE AT EGRESS
U/E = UTILITY EASEMENT
B/L = BUILDING LINE
S/Y/S = SIDE YARD SETBACK
R/Y/S = REAR YARD SETBACK

NOTES

- BUILDER TO VERIFY ALL BUILDING ELEVATIONS AND DIMENSIONS.
- THIS PLOT PLAN DOES NOT CONSTITUTE A BOUNDARY SURVEY.
- THE EASEMENTS SHOWN ON THIS PLOT PLAN ARE TAKEN FROM THE FINAL PLAT. OTHER EASEMENTS MAY EXIST.



Scale 1"=30'

LOT INFORMATION

11,788.50 SQ. FT.
MBFE =1012.30
ADDRESS
4413 SW ALABASTER CIR

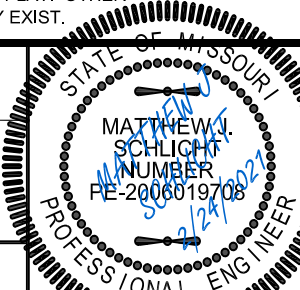
LEGAL DESCRIPTION

LOT 88, THE MANOR AT STONEY CREEK 3RD PLAT, A SUBDIVISION AS RECORDED IN LEE'S SUMMIT, JACKSON COUNTY, MISSOURI.

ENGINEERING
ENGINEERING & SURVEYING
SOLUTIONS

50 SE 30TH STREET
LEE'S SUMMIT, MO 64082
P:(816) 623-9888 F:(816) 623-9849
WWW.ENGINEERINGSOLUTIONKCC.COM

THIS DRAWING IS NOT VALID UNLESS THE SIGNATURE, DATE AND SEAL OF THE ENGINEER WHO SUPERVISED THE PREPARATION OF THIS DRAWING HAS BEEN AFFIXED HERETO.



PLOT PLAN - LOT 88

THE MANOR AT STONEY CREEK - 3RD PLAT
LEE'S SUMMIT, JACKSON COUNTY, MISSOURI

SUMMIT HOMES
120 SE 30TH STREET
LEE'S SUMMIT, MO 64082

PROJECT NO.	FILE NAME	DATE	SHEET	OF
1	LOT 88, MANOR AT STONEY CREEK	1/18/21	1	1