

LEGEND

- Gas Meter
- Telephone or Fiber-Optic Pedestal
- Cable TV Pedestal
- Electric Pedestal
- Light Pole
- Mailbox
- Fire Hydrant
- Water Valve

PROPOSED HOUSE


TOP FOUNDATION = 1023.00
GARAGE FLOOR = 1022.00
TOP FOOTING = 1014.00
BASEMENT FLOOR = 1014.33

E = EXISTING ELEVATION
F = PROPOSED FINAL ELEVATION
G = ADJACENT GRADE AT EGRESS
U/E = UTILITY EASEMENT
B/L = BUILDING LINE
S/Y/S = SIDE YARD SETBACK
R/Y/S = REAR YARD SETBACK

NOTES

- BUILDER TO VERIFY ALL BUILDING ELEVATIONS AND DIMENSIONS.
- THIS PLOT PLAN DOES NOT CONSTITUTE A BOUNDARY SURVEY.
- THE EASEMENTS SHOWN ON THIS PLOT PLAN ARE TAKEN FROM THE FINAL PLAT. OTHER EASEMENTS MAY EXIST.

EXTENDED LOT AREA = 12,812 SF
DRIVE AREA = 1,115 SF
APPROACH AREA = 289 SF
SIDEWALK AREA = NA
DRIVE SLOPE = 6.6%



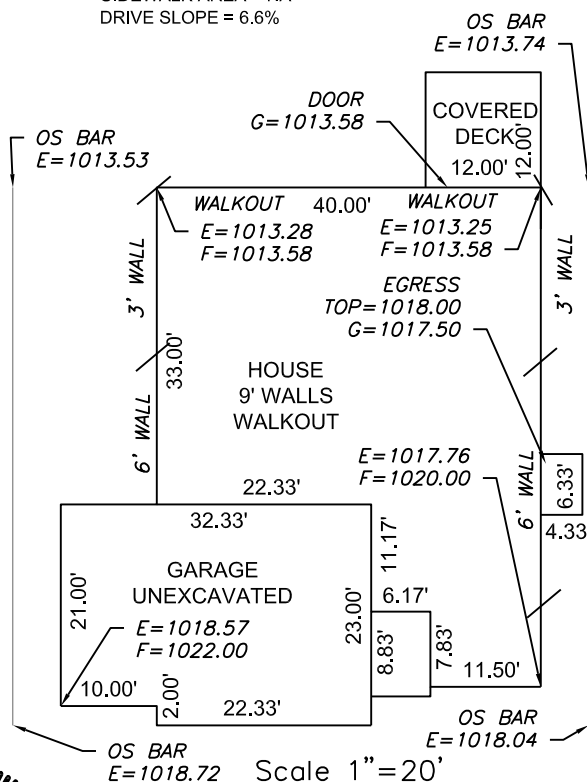
Scale 1"=30'

LOT INFORMATION


11,683.95 SQ. FT.
MBOE (LEFT) = 1013.30
MBFE = 1011.08
ADDRESS
4412 SW ALABASTER CIR

LEGAL DESCRIPTION

LOT 93, THE MANOR AT STONEY CREEK 3RD PLAT, A SUBDIVISION AS RECORDED IN LEE'S SUMMIT, JACKSON COUNTY, MISSOURI.



ENGINEERING SOLUTIONS
ENGINEERING & SURVEYING
50 SE 30TH STREET
LEE'S SUMMIT, MO 64082
P: (816) 623-9888 F: (816) 623-9849
WWW.ENGINEERINGSOLUTIONKCC.COM



PLOT PLAN - LOT 93

THE MANOR AT STONEY CREEK 3RD PLAT
LEE'S SUMMIT, JACKSON COUNTY, MISSOURI

SUMMIT HOMES
120 SE 30TH STREET
LEE'S SUMMIT, MO 64082

PROJECT NO.	FILE NAME	DATE	SHEET	OF
1	LOT 93, MANOR AT STONEY CREEK	1/19/21	1	1

THIS DRAWING IS NOT VALID UNLESS THE SIGNATURE, DATE AND SEAL OF THE ENGINEER WHO SUPERVISED THE PREPARATION OF THIS DRAWING HAS BEEN AFFIXED HERETO.