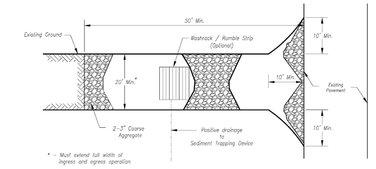

Plan View
Not to Scale

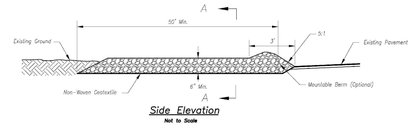

Side Elevation
Not to Scale

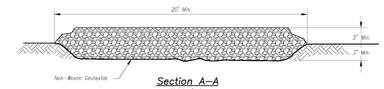

Section A-A
Not to Scale

Notes for Construction Entrance:

1. Avoid locating on steep slopes, at curves on public roads, or downhill of disturbed area.
2. Remove all vegetation and other unsuitable material from the foundation area, grade, and crown for positive drainage.
3. If slope towards the public road exceeds 2%, construct a 6- to 8-inch high ridge with 3H:1V side slopes across the foundation approximately 15 feet from the edge of the public road to divert runoff from it.
4. Install pipe under the entrance if needed to maintain drainage ditches along public roads.
5. Place stone to dimensions and grade as shown on plans. Leave surface sloped for drainage.
6. Divert all surface runoff and drainage from the entrance to a sediment control device.
7. If conditions warrant, place geotextile fabric on the graded foundation to improve stability.

Maintenance for Construction Entrance:

1. Reshape entrance as needed to maintain function and integrity of installation. Top dress with clean aggregate as needed.

CONSTRUCTION ENTRANCE

Notes for Concrete Washout:

1. Concrete washout areas shall be installed prior to any concrete placement on site.
2. Concrete washout area shall include a flat subsurface pit sized relative to the amount of concrete to be placed on site. The slopes leading out of the subsurface pit shall be 3:1. The vehicle tracking pad shall be sloped towards the concrete washout area.
3. Vehicle tracking control is required at the access point to all concrete washout areas.
4. Signs shall be placed at the construction site entrance, washout area, and elsewhere as necessary to clearly indicate the location(s) of the concrete washout area(s) to operators of concrete trucks and pump rigs.
5. A one-piece impervious liner may be required along the bottom and sides of the subsurface pit in sandy or gravelly soils.

Maintenance for Concrete Washout:

1. Concrete washout materials shall be removed once the materials have filled the washout to approximately 75% full.
2. Concrete washout areas shall be enlarged as necessary to maintain capacity for wasted concrete.
3. Concrete washout water, wasted pieces of concrete and all other debris in the subsurface pit shall be transported from the job site in a water-tight container and disposed of properly.
4. Concrete washout areas shall remain in place until all concrete for the project is placed.
5. When concrete washout areas are removed, excavations shall be filled with suitable compacted backfill and topsoil, any disturbed areas associated with the installation, maintenance, and/or removal of the concrete washout areas shall be stabilized.

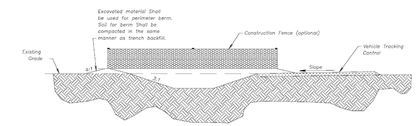

CONCRETE WASHOUT

Construction Entrance modified from 2015 Overland Park Standard Details for Erosion and Sediment Control; Concrete Washout modified from 2009 City of Great Bend Standard Drawings.

AMERICAN PUBLIC WORKS ASSOCIATION
Kansas City Metro Chapter APWA AMERICAN PUBLIC WORKS ASSOCIATION
KANSAS CITY METRO CHAPTER
CONSTRUCTION ENTRANCE AND CONCRETE WASHOUT
STANDARD DRAWING NUMBER ESC-01
ADOPTED: 10/24/2016

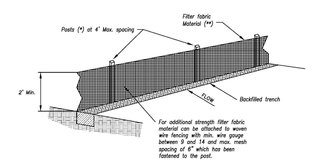

(*) POSTS
- MIN. LENGTH 4'
- HARDWOOD 1 ½" x 1 ½"
- NO.2 SOUTHERN PINE 2 ½" x 2 ½"
- STEEL 1.33 LB/FT

(**) - Geotextile Fabric shall meet the requirements of AASHTO M288

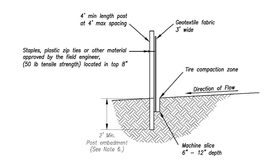

Notes:

1. In order to contain water, the ends of the silt fence must be turned uphill (Figure A).
2. Long perimeter runs of silt fence must be limited to 100'. Runs should be broken up into several smaller segments to minimize water concentrations (Figure A).
3. Long slopes should be broken up with intermediate rows of silt fence to slow runoff velocities.
4. Attach fabric to upstream side of post.
5. Install posts a minimum of 2' into the ground.
6. Trenching will only be allowed for small or difficult installation, where slicing machine cannot be reasonably used.

SILT FENCE DETAILS
Not to Scale

Maintenance:

1. Remove and dispose of sediment deposits when the deposit approaches ½ the height of silt fence.
2. Repair as necessary to maintain function and structure.

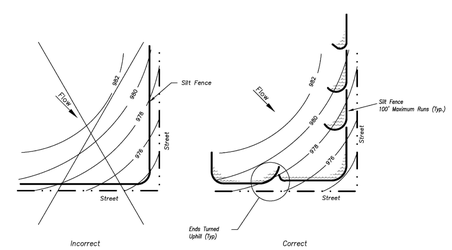

Figure A

SILT FENCE LAYOUT
Not to Scale

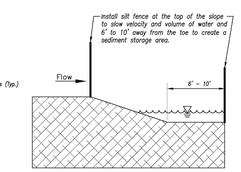

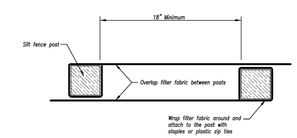

JOINING FENCE SECTIONS
Not to Scale

Modified from 2015 Overland Park Standard Details for Erosion and Sediment Control.

AMERICAN PUBLIC WORKS ASSOCIATION
Kansas City Metro Chapter APWA AMERICAN PUBLIC WORKS ASSOCIATION
KANSAS CITY METRO CHAPTER
SILT FENCE
STANDARD DRAWING NUMBER ESC-03
ADOPTED: 10/24/2016

PHELPS ENGINEERING, INC.
1270 N. Winchester
Olathe, Kansas 66061
(913) 393-1155
Fax: (913) 393-1156
www.phelpsengineering.com

PLANNING
ENGINEERING
IMPLEMENTATION

EROSION CONTROL DETAILS

LEE'S SUMMIT MEDICAL CENTER CONTRACTOR PARKING
LEE'S SUMMIT, MISSOURI

No.	Date	Revisions:	By	App.

PROJECT NO. 251302
DATE: 12-16-2025 | DRAWN: BJG
CHECKED: DEU | APPROVED: DEU
CERTIFICATE OF AUTHORIZATION
KANSAS
LANDSCAPE ARCHITECTURE - LS-82
CIVIL ENGINEERING - E-351
CERTIFICATE OF AUTHORIZATION
LAND SURVEYING-2007001128
ENGINEERING-2007005259

SHEET
C500

\\PHELPS-SERVER\Projects\P\251302\Dwg\Preliminary\DETAILS - EROSION CONTROL.dwg Layout:1 Dec 16, 2025 - 1:48pm Bradley Guest